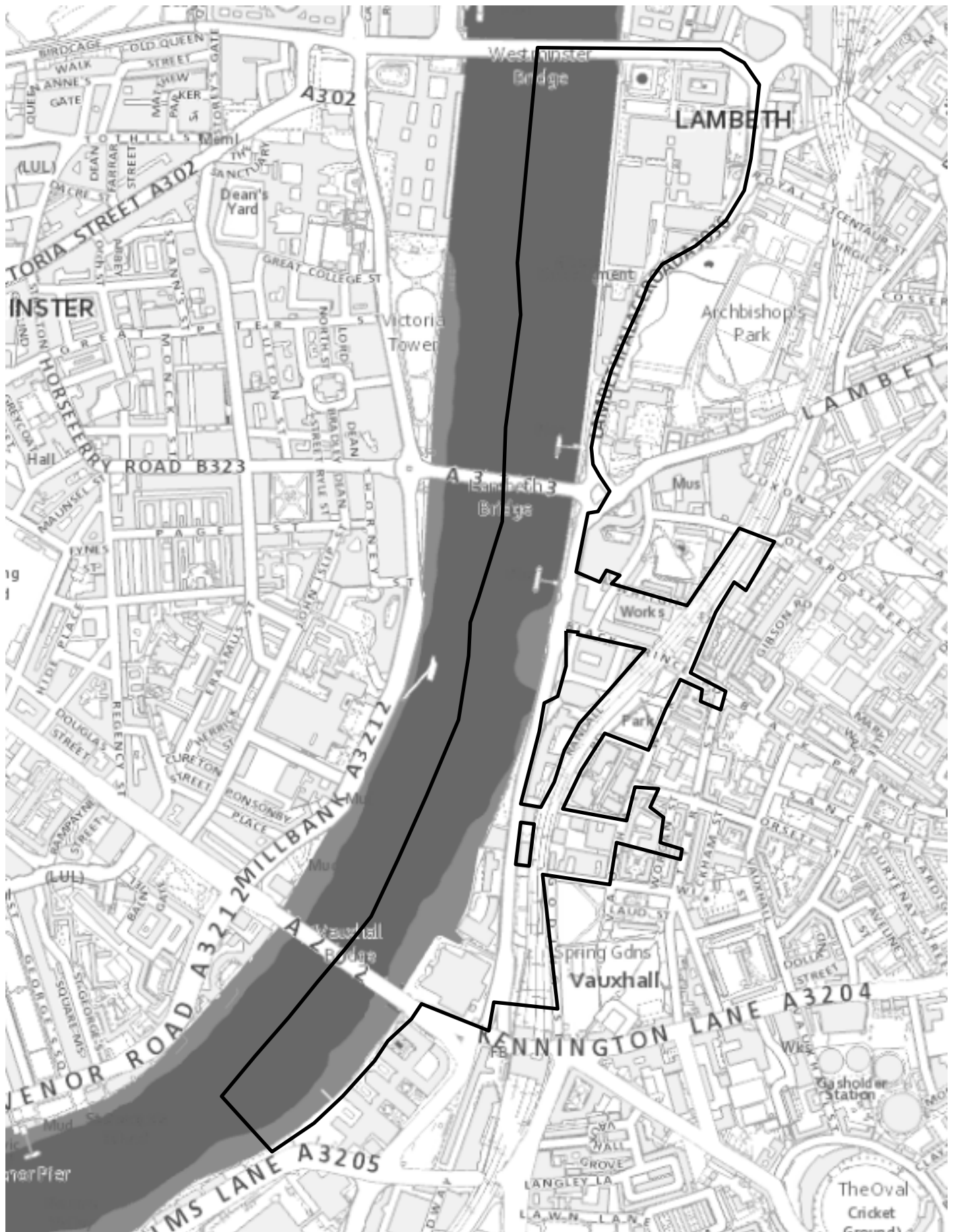


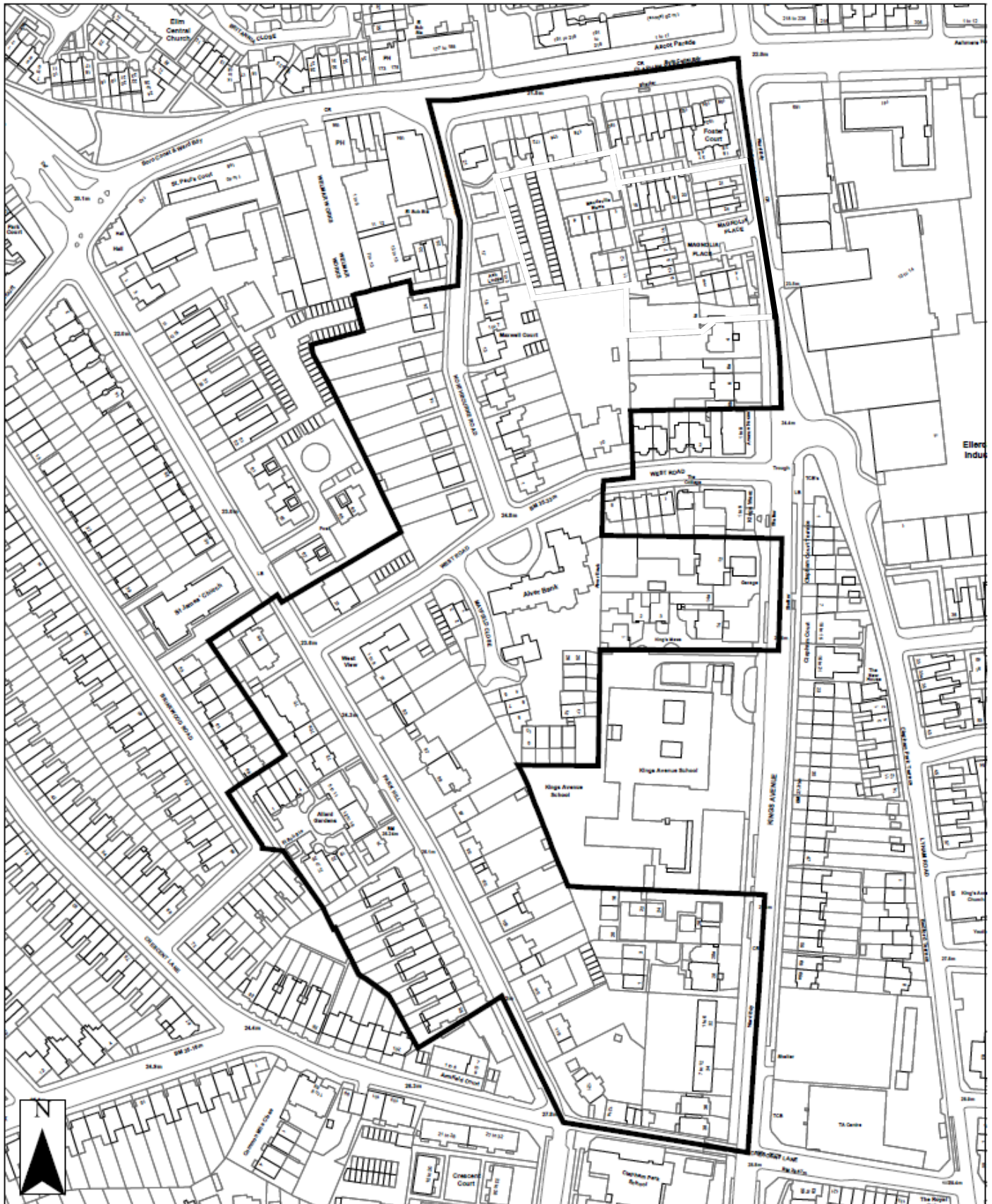
# **APPENDIX 1**

## **PROPOSED CONSERVATION AREA BOUNDARY MAPS**

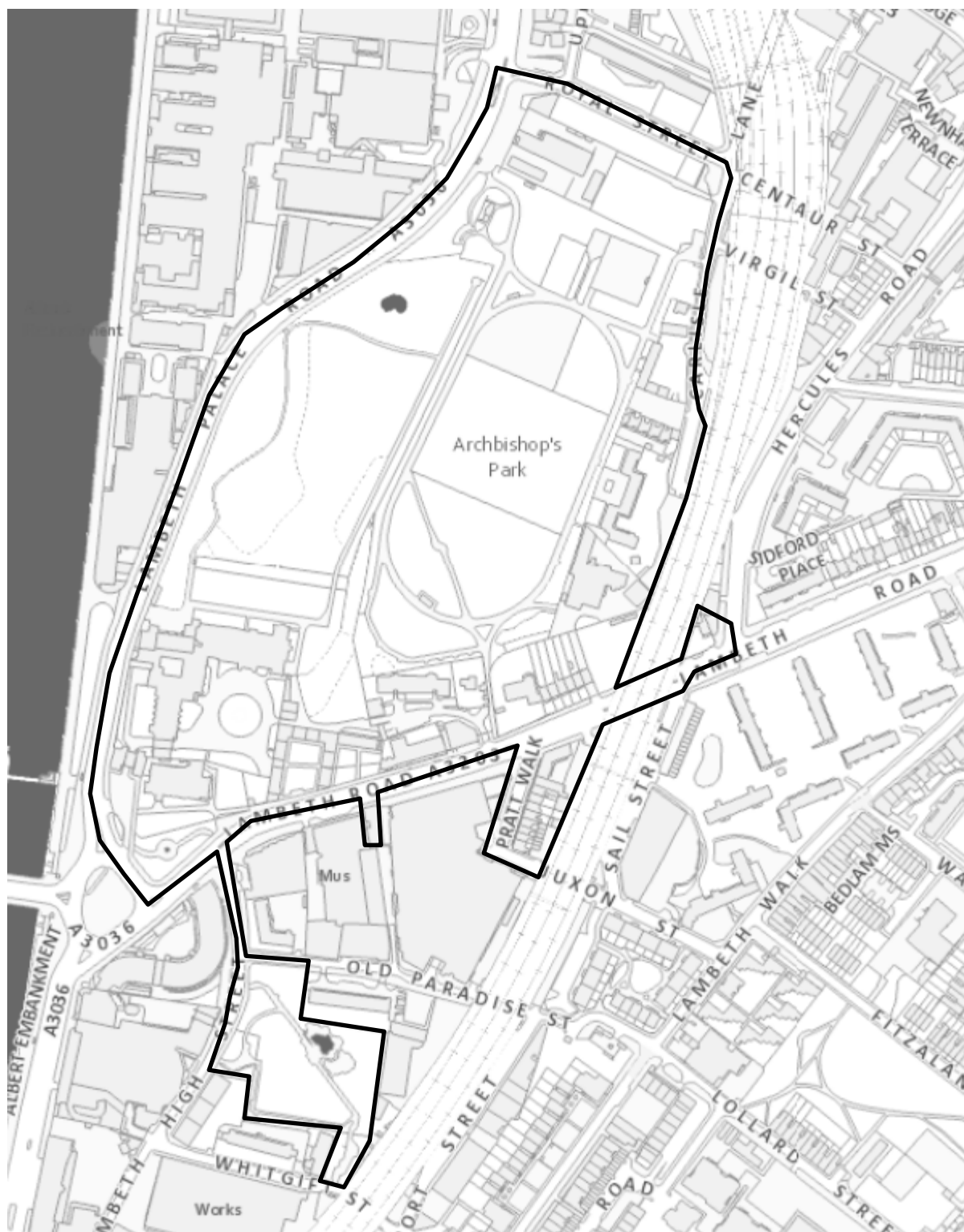
# PROPOSED ALBERT EMBANKMENT CONSERVATION AREA BOUNDARY



# PROPOSED CLAPHAM PARK AND NORTHBOURNE ROAD CONSERVATION AREA BOUNDARY

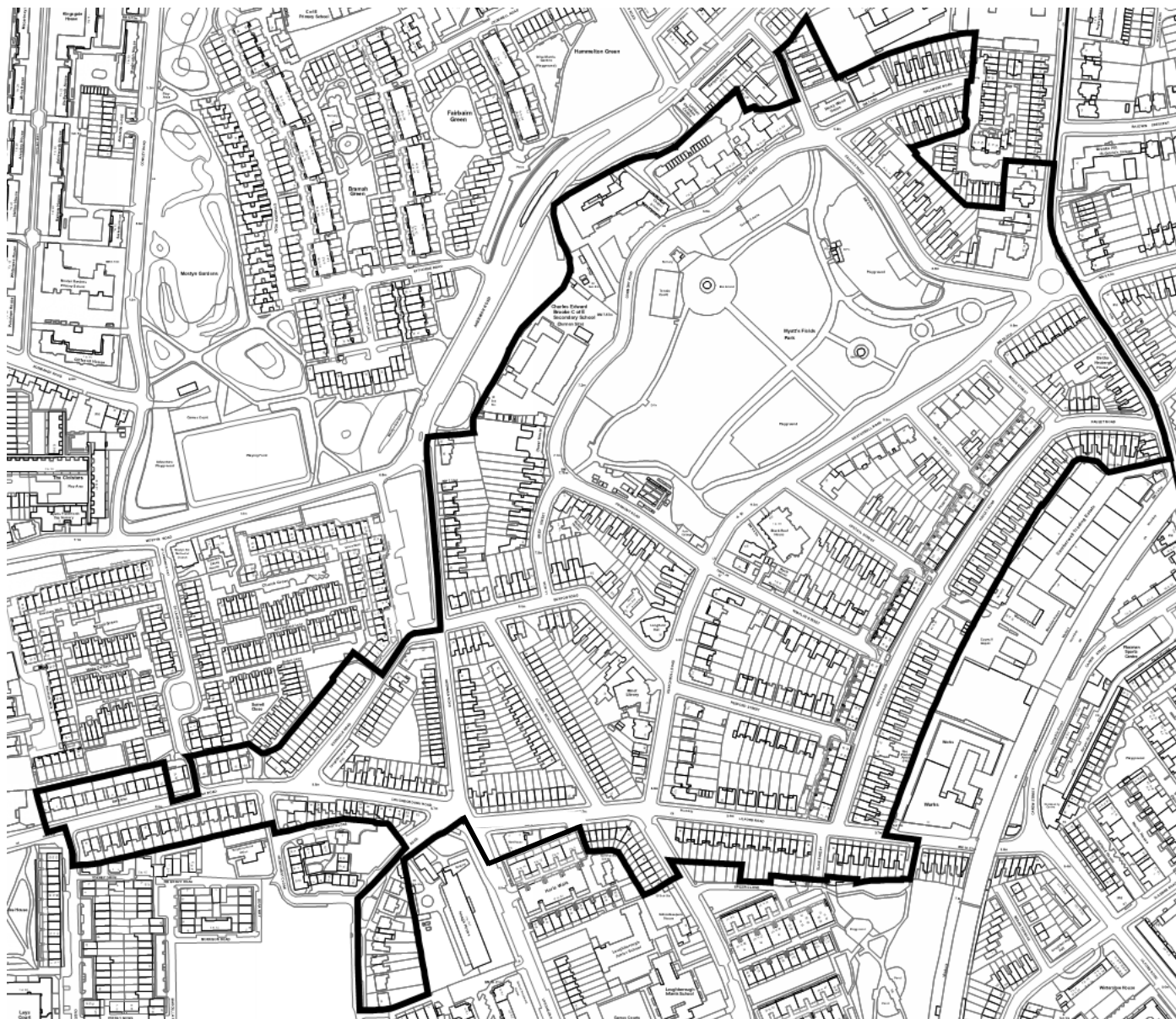


## PROPOSED LAMBETH PALACE CONSERVATION AREA BOUNDARY





# PROPOSED MINET CONSERVATION AREA BOUNDARY



# PROPOSED SOUTH BANK CONSERVATION AREA BOUNDARY



# PROPOSED STOCKWELL GREEN CONSERVATION AREA BOUNDARY

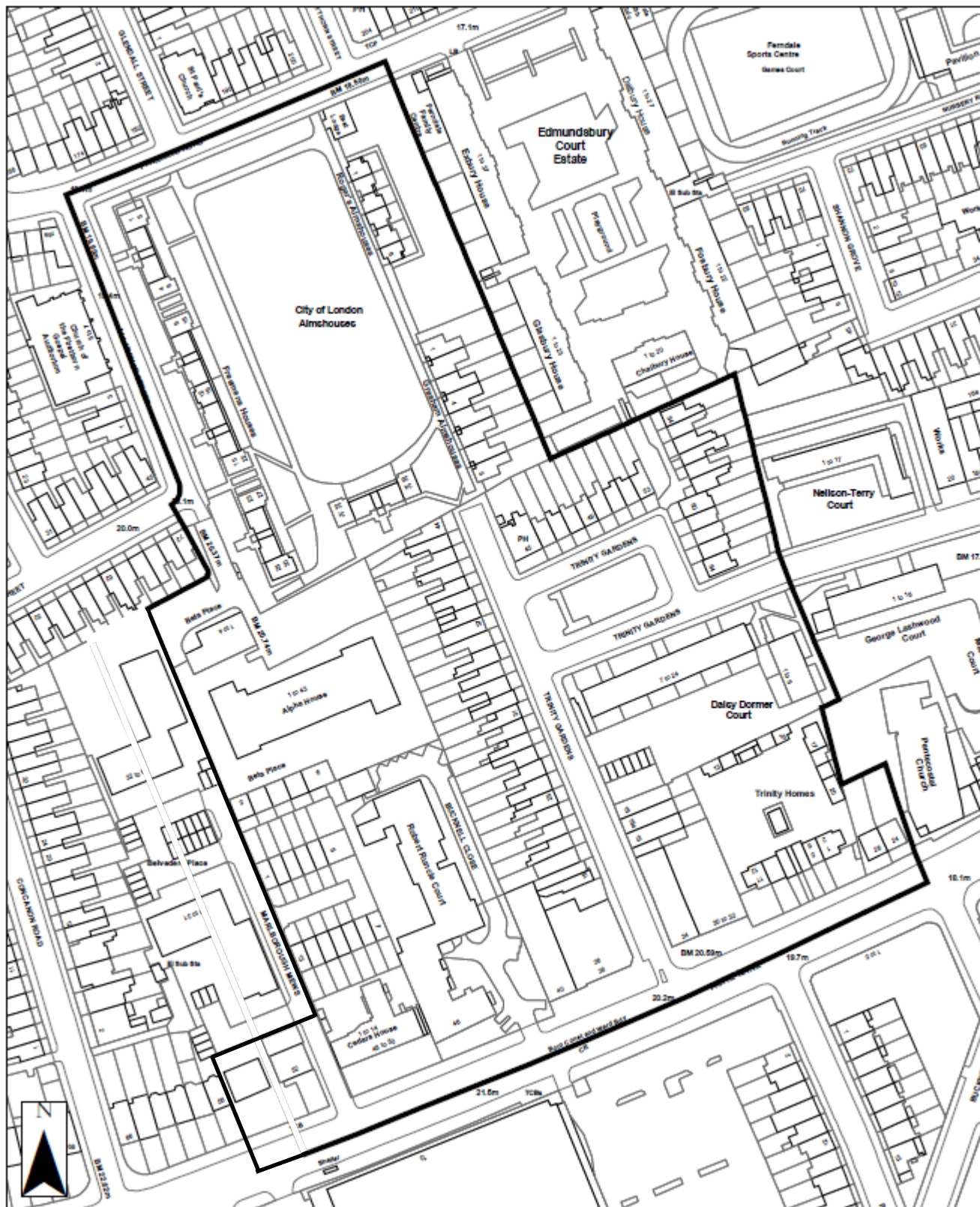


PROPOSED

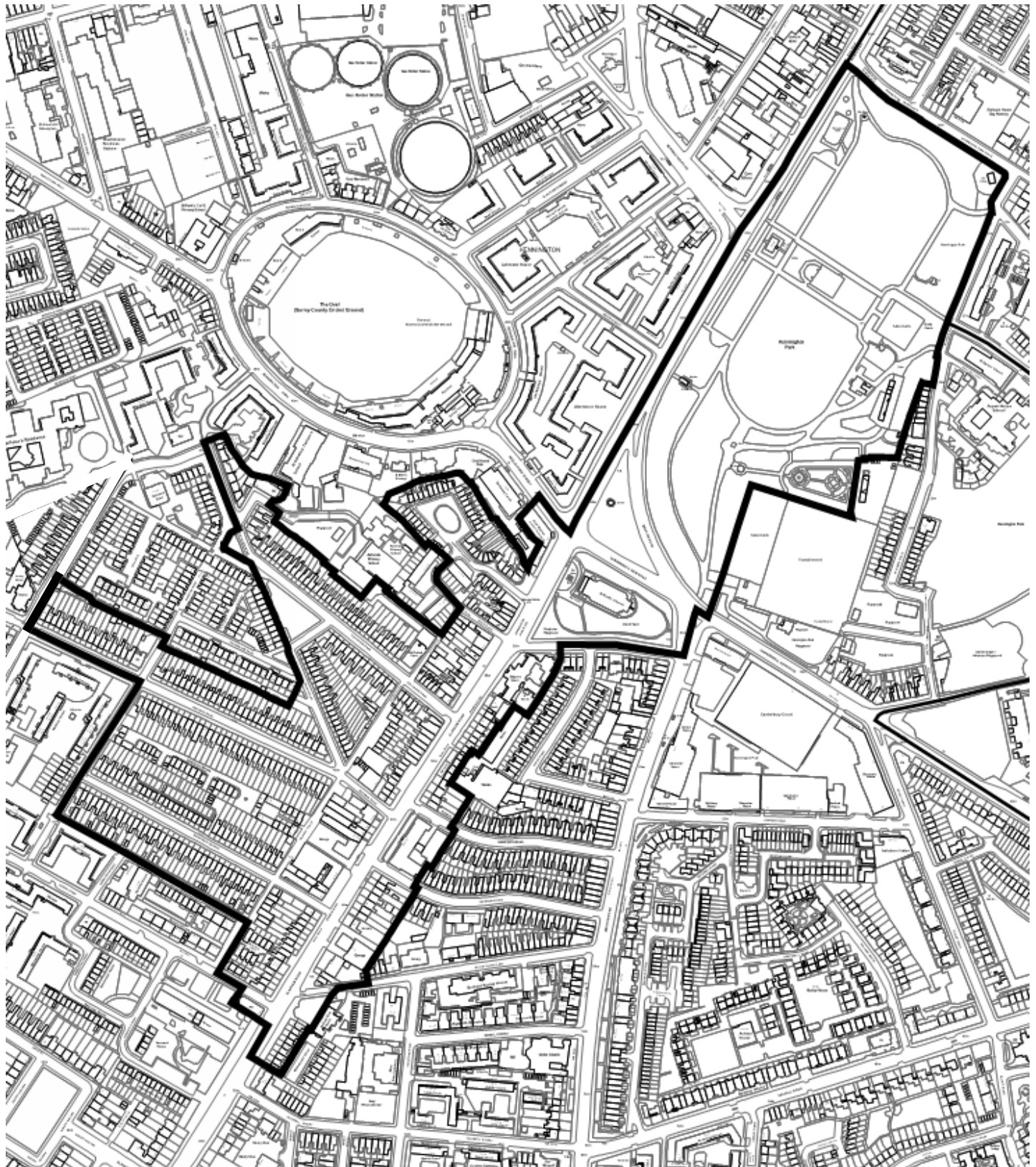




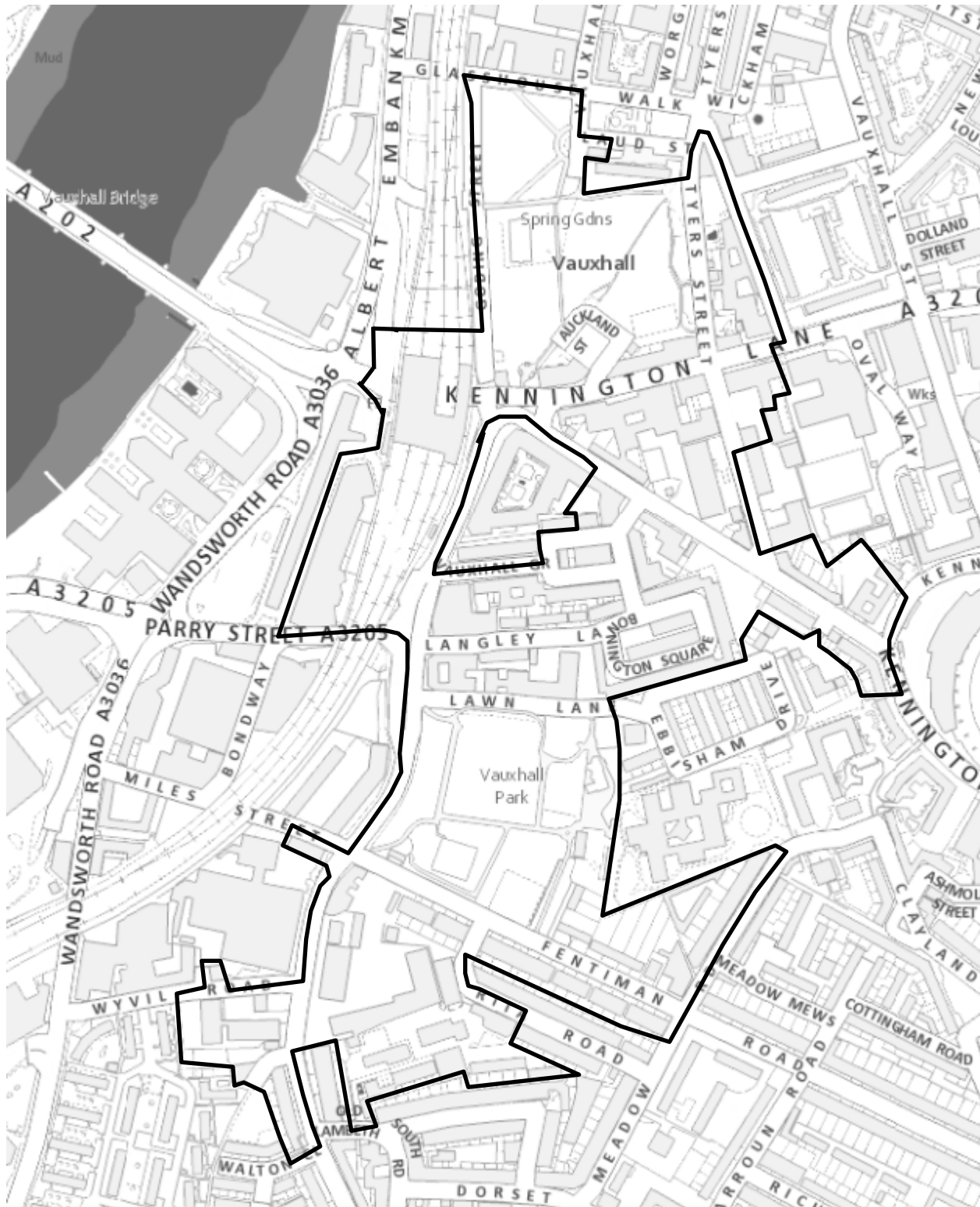
# PROPOSED TRINITY GARDENS CONSERVATION AREA BOUNDARY



# PROPOSED ST MARK'S CONSERVATION AREA BOUNDARY

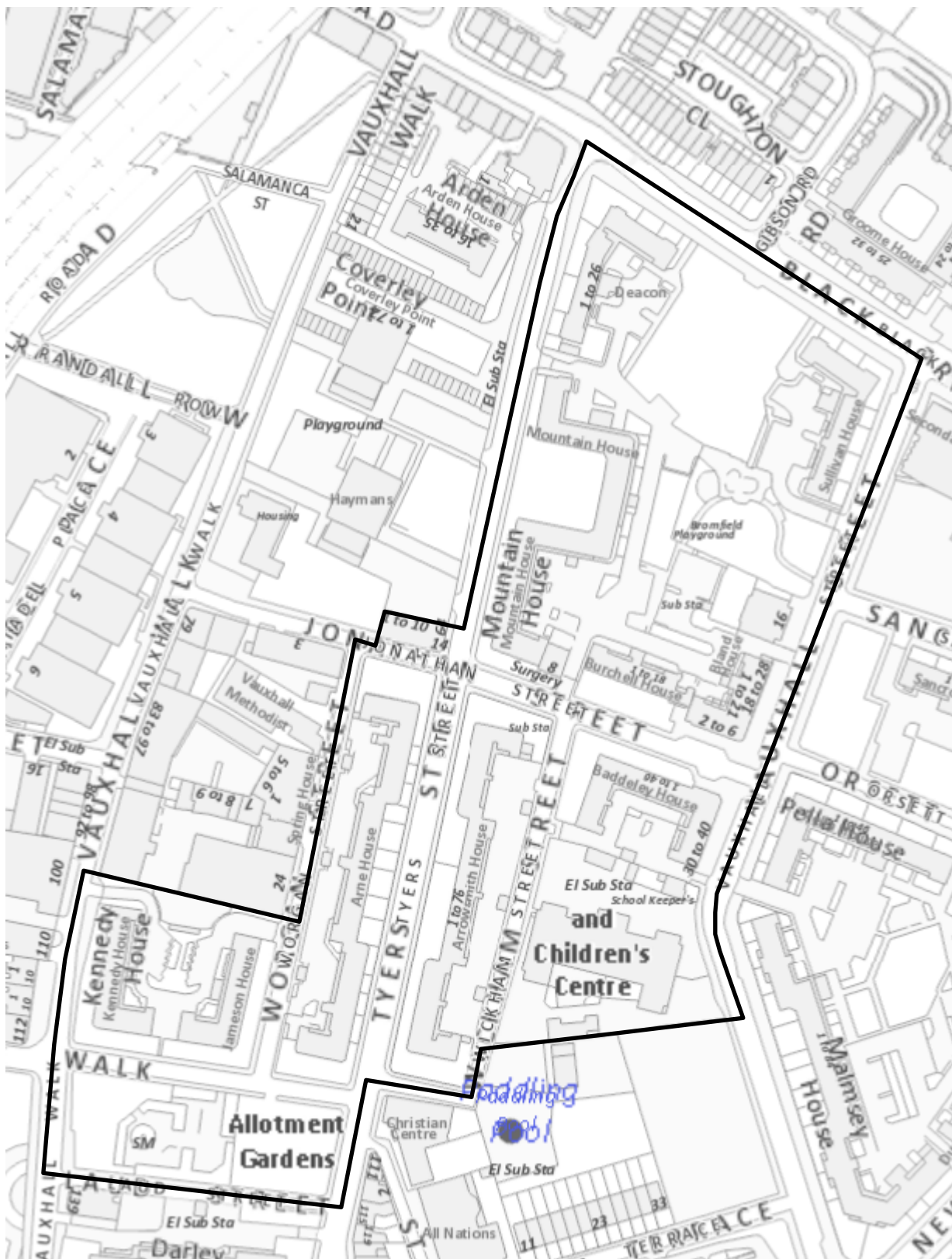


## PROPOSED VAUXHALL CONSERVATION AREA BOUNDARY



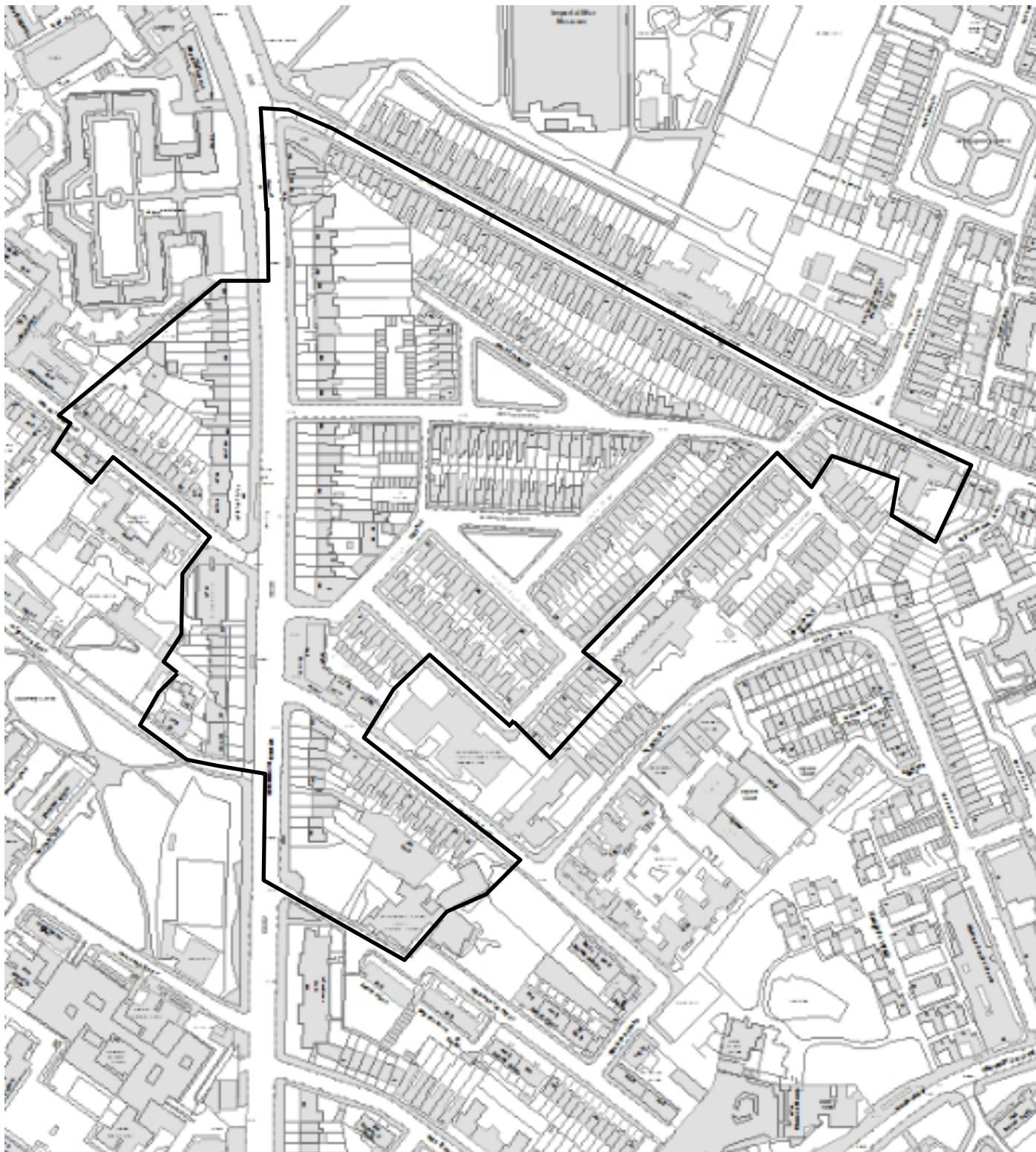


## PROPOSED VAUXHALL GARDENS CONSERVATION AREA BOUNDARY





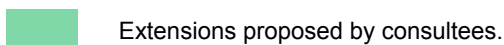
## PROPOSED WALCOT CONSERVATION AREA BOUNDARY





## **APPENDIX 2**

### **MAPS AND PHOTOGRAPHS ILLUSTRATING THE PROPOSED BOUNDARY CHANGES.**





### **Council proposed extensions (in blue)**

- A. Add the River Thames, north part of St Thomas Hospital campus / Albert Embankment (currently in South Bank Conservation Area).
- B. Add the remaining part of River Thames, St Thomas Hospital campus (including medical School) / Albert Embankment (currently mostly in the Lambeth Palace Conservation Area). This matter was consulted on in 2013 when the Lambeth Palace CA boundary was proposed
- C. Add sections of railway viaduct along Albert Embankment open space between Texaco garage to opposite the Vauxhall Cross Building and associated parts of Randall Road and Newport Street; including No. 7 (not currently designated) and former Ragged School, Newport Street (currently in the Vauxhall Gardens Conservation Area).
- D. The 19<sup>th</sup> century buildings in Black Prince Road, Tinworth Street, Glasshouse Walk, Vauxhall Walk and Worgan Street (currently within the Vauxhall Gardens Conservation Area).
- E. Add Peninsula Heights, Camelford House, Tintagel House, Railway Viaduct and open space along Albert Embankment (not currently designated).
- F. Add the riverside walk of the St George Wharf development.

### **Additional extension proposed by consultee responses:**

- G. Pedlar's Park, H. tower block play areas, I. NEF and Mission Church, J. allotment and play park.





# Clapham Park and Northbourne Road CA



**Council proposed extensions (in red):**

A. nos. 1 – 2 Magnolia Place,

B. nos. 1 – 4 Mandeville Mews; and

C. nos. 1 – 9 Gerards Place are considered to be worthy of inclusion within the conservation area. #

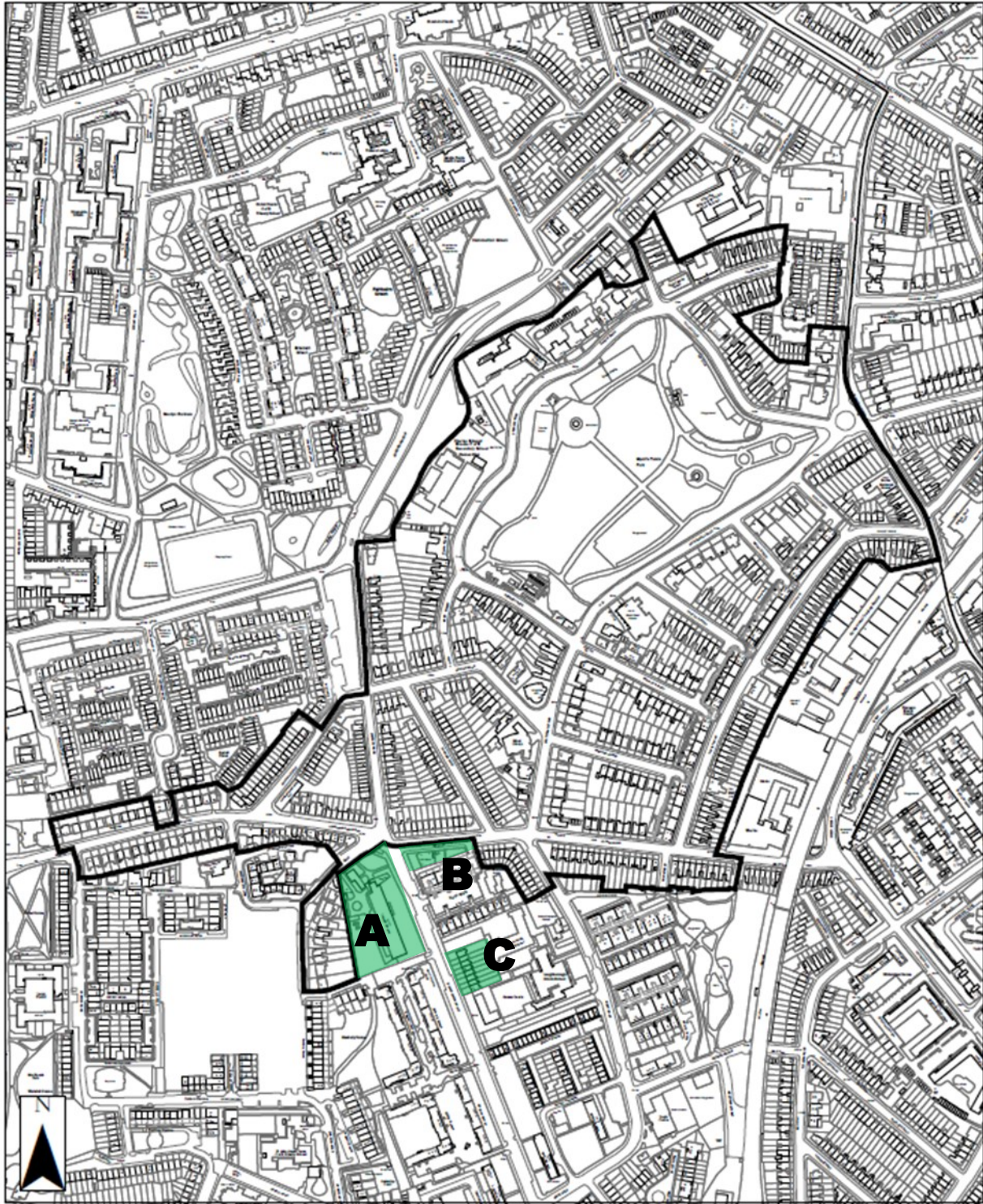
**Proposed by a consultee (in green):**

D. St James's Church

Not shown on map—South along King's Avenue, Rodenhurst Road.



# Minet CA



© Crown Copyright and database right 2016. Ordnance Survey 100019338



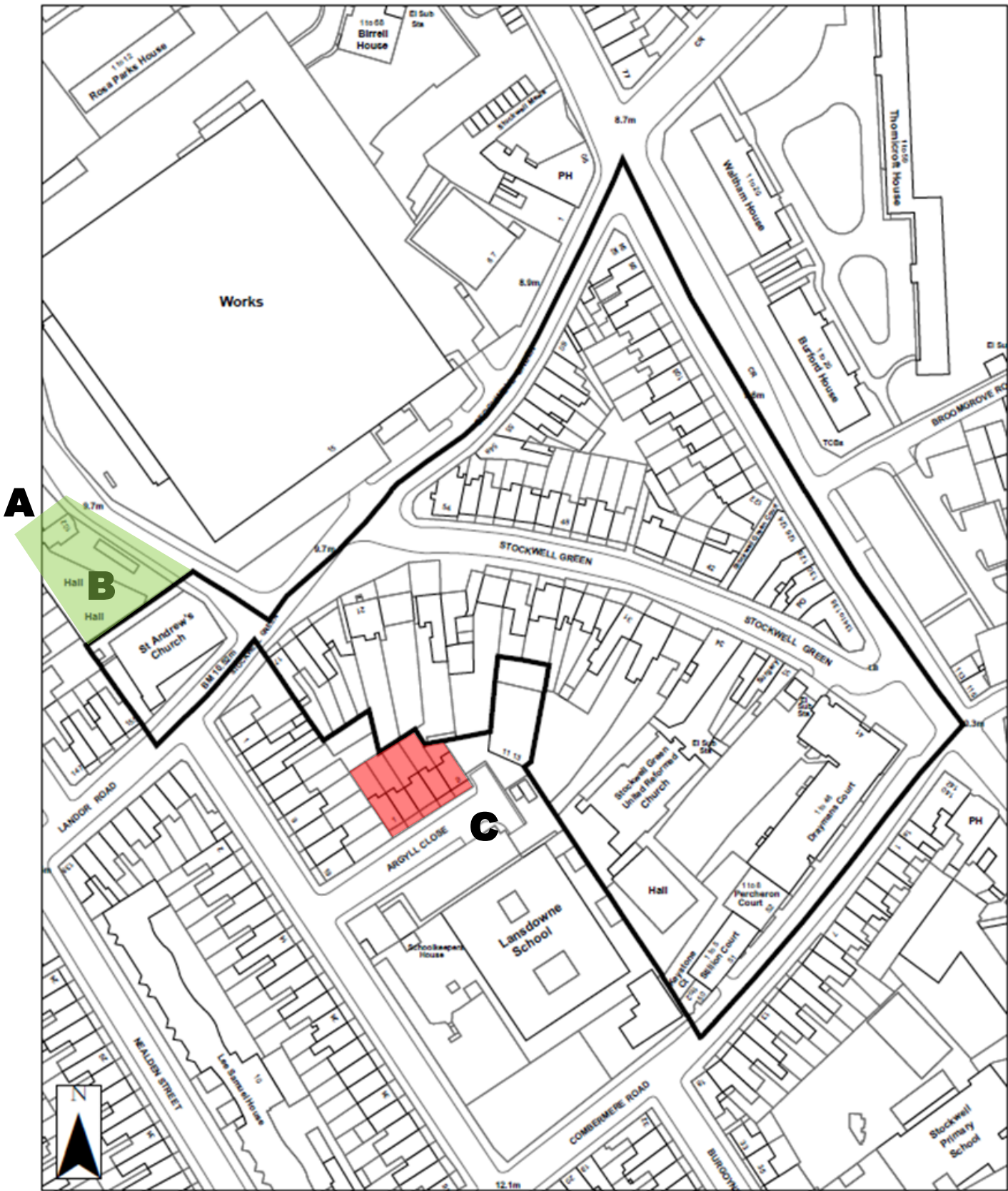
**No boundary changes proposed by the Council.**

**Following proposed by consultee:**

- A. Iveagh House, including the former health centre within its curtilage (original design by E. Armstrong & F. McManus, 1953, for the Guinness Trust);
- B. Hart House, 71 – 73 Loughborough Road  
The former White Hart public house, rebuilt in the 1930s and more recently converted to flats and a small adjoining site to the east;
- C. Sussex Place , 9 – 113 Loughborough Road



# Stockwell Green CA





**Council proposed boundary changes (in green):**

Include — Hammerton Hall , Lingham Street

Include — 102 Lingham Street

**Consultee proposed boundary change (in red):**

Nos 1—9 Argyll Close





**Streatham Common CA**

**A**





Council proposed boundary changes (in red):

Include — Thrale Almshouses, Polworth Road





The map displays the City of London Almshouses area, showing various streets and buildings. Key locations include Edmundsbury Court Estate, Nelson-Terry Court, Trinity Gardens, and Trinity Homes. A large area is outlined in black, and a specific building is highlighted in red. A north arrow is located in the bottom left corner.



No. 54 Acre Lane – to be INCLUDED in the conservation area.

**Council proposed boundary changes:**

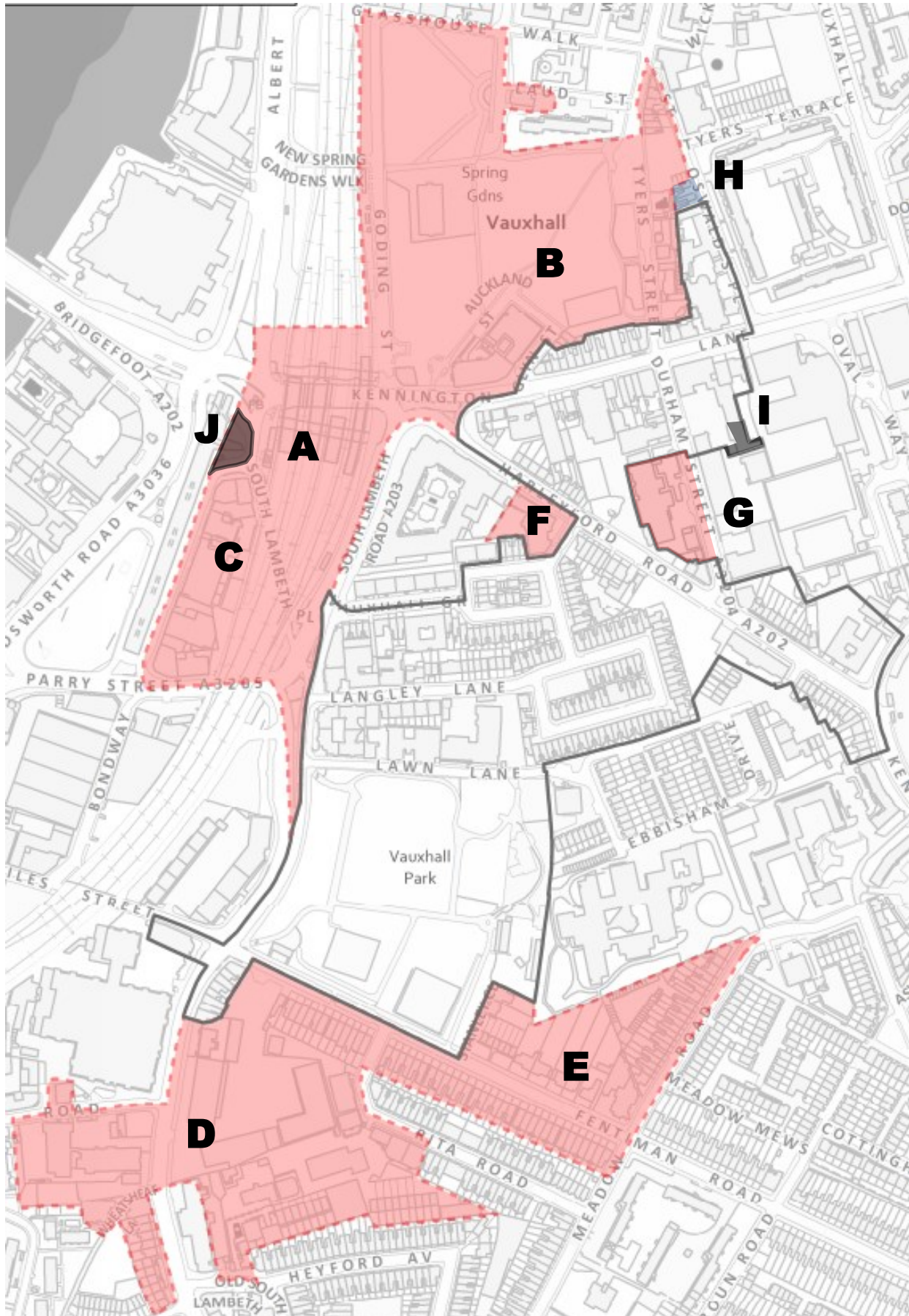
Remove (red) : 1—31 Belvedere Place and 32—61 Belvedere Place

Include (green) — 54 Acre Lane





# Vauxhall CA



© Crown Copyright and database right 2016. Ordnance Survey 100019338



To be ADDED to the conservation area



## Council proposed boundary changes:

Include (shaded red):

- A The ornamental station viaduct and Vauxhall station. TFL asked for the area in black to be omitted as it includes part of the existing bus station canopy.
- B Vauxhall Pleasure Gardens, RVT, City Farm, housing on Tyers Street , Tea House, Theatre.
- C Historic buildings on Bondway frontage.
- D Regents Bridge Gardens, Wyvil School, Vauxhall Griffin PH, Wheatsheaf Hall, Wheatsheaf PH and terraced housing.
- E Fentiman Road and Meadow Road (transferred from St Mark's CA).
- F St Anne's Settlement.
- G St Anne's Primary School. The boundary currently cuts through half the school site.
- H Vauxhall City Farm new buildings

Exclude (shaded black):

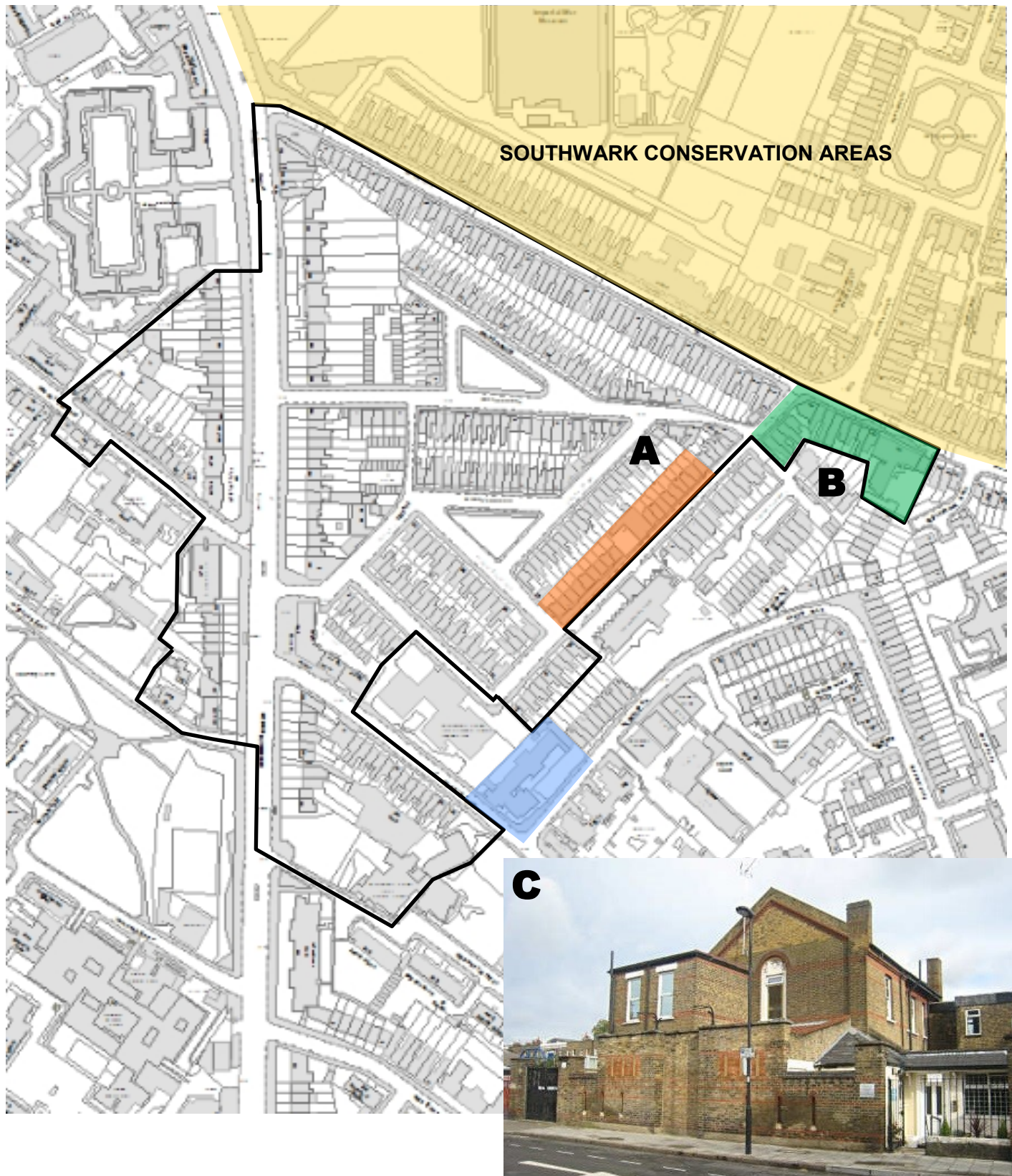
- I Durham Street Workspace—re-align existing boundary to exclude the new building on site.
- J Re-align proposed boundary to exclude the land forming part of current bus station.



St Anne's Settlement's main building is locally listed.



# Walcot CA





**Council proposed boundary changes (in orange):**

A Include — Infillhousing on west side of Sullivan Road and Monkton Street (orange)

**Consultee proposed boundary change (in green):**

B - Include Nos 108 —124 Brook Drive (green)

C - 25a Wincott Street (former Workhouse wing)

