



PROPOSED	
	RESIDENTS BAY
	SIGN ON LAMP COLUMN
EXISTING	
	SINGLE YELLOW LINE
	DOUBLE YELLOW LINE
	CROSSOVER
	DISABLED BAY
	RESIDENTS BAY
	SHARED USE BAY (R,B & PbP)
	MOTORCYCLE BAY
	LAMP COLUMN & SIGN
	POST & SIGN
REMOVE	
	SINGLE YELLOW LINE

INSTALL NEW SIGN REF:SA ON LC

PROPOSED RESIDENTS BAY TO REPLACE SINGLE YELLOW LINE IN FRONT OF REDUNDANT CROSSOVER

SA

P

Permit holders only

Mon - Fri

8.30 am - 5.30 pm

SR

Scheme Ref.	STOCKWELL CPZ
Sign Reference	SA
'x'-height	20.0
Letter colour	BLACK
SIGN FACE	
Background	WHITE
Width	460mm
Border	BLACK
Height	250mm
Material	Class RA2
Area	0.12m ²

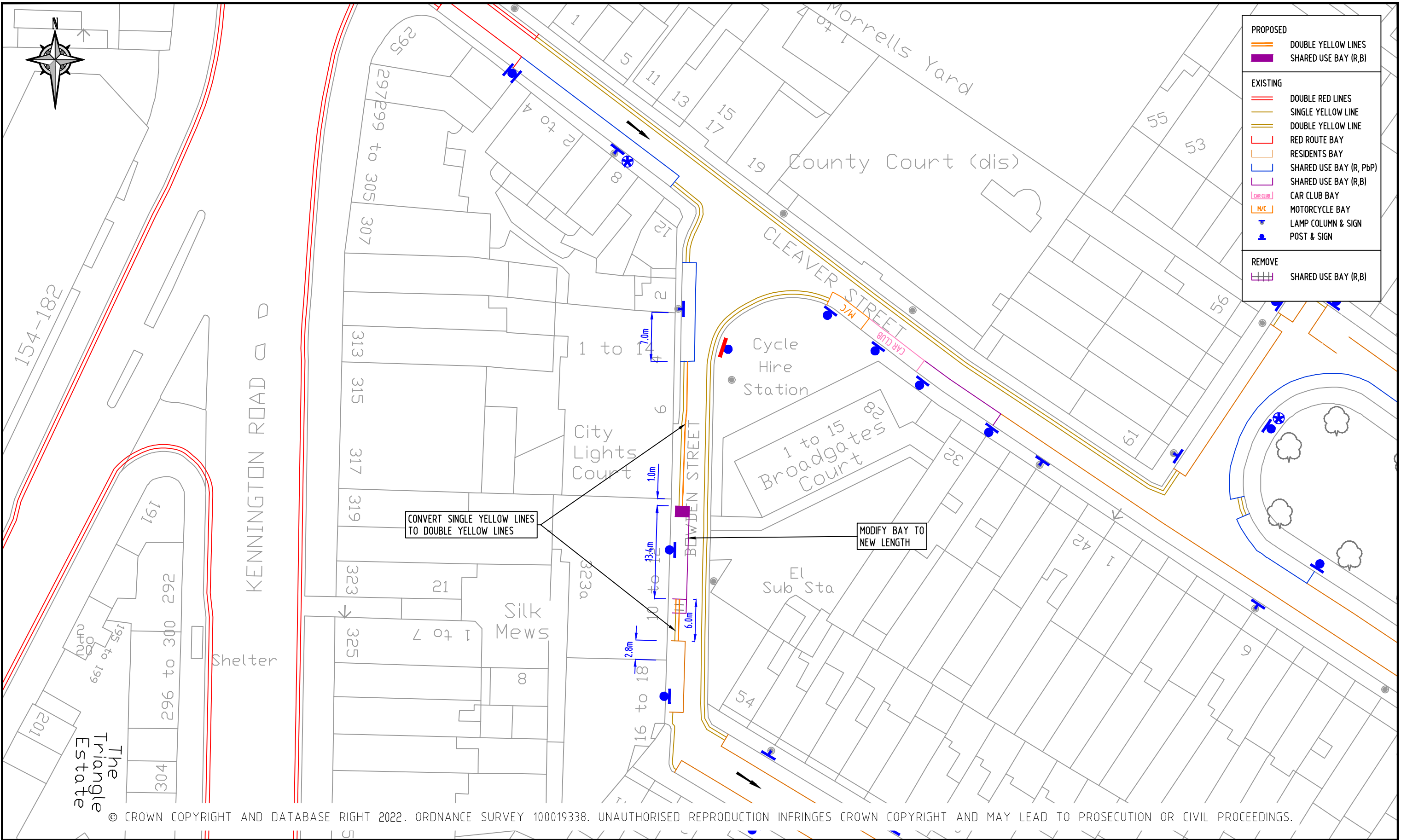
© CROWN COPYRIGHT AND DATABASE RIGHT 2020. ORDNANCE SURVEY 100019338. UNAUTHORISED REPRODUCTION INFRINGES CROWN COPYRIGHT AND MAY LEAD TO PROSECUTION OR CIVIL PROCEEDINGS.

NOTES:

REV	DESCRIPTION	DRAWN	SIG	DATE	CHKD	SIG	DATE	APP	SIG	DATE

PARKING, STREET MANAGEMENT AND COMMERCIAL,
 3RD FLOOR, CIVIC CENTRE
 6 BRIXTON HILL
 LONDON, SW2 1EG
 020 7926 9000

DRAWN	AF	PROJECT	PROPOSED CPZ AMENDMENTS		
CHKD	LM	DRAWING TITLE	CHELSHAM ROAD (CPZ 'S')		
APP	SC	CLASSIFICATION	TMO	PAPER	A3
		SCALE	1:250		
DATE	04.08.21	DRAWING NO	DES-CPZ-W&L-1004-001-03	REVISION	-



- PROPOSED**
- DOUBLE YELLOW LINES
 - SHARED USE BAY (R,B)
- EXISTING**
- DOUBLE RED LINES
 - SINGLE YELLOW LINE
 - DOUBLE YELLOW LINE
 - RED ROUTE BAY
 - RESIDENTS BAY
 - SHARED USE BAY (R, P&P)
 - SHARED USE BAY (R,B)
 - CAR CLUB BAY
 - M/C MOTORCYCLE BAY
 - LAMP COLUMN & SIGN
 - POST & SIGN
- REMOVE**
- SHARED USE BAY (R,B)

CONVERT SINGLE YELLOW LINES TO DOUBLE YELLOW LINES

MODIFY BAY TO NEW LENGTH

© CROWN COPYRIGHT AND DATABASE RIGHT 2022. ORDNANCE SURVEY 100019338. UNAUTHORISED REPRODUCTION INFRINGES CROWN COPYRIGHT AND MAY LEAD TO PROSECUTION OR CIVIL PROCEEDINGS.

NOTES:

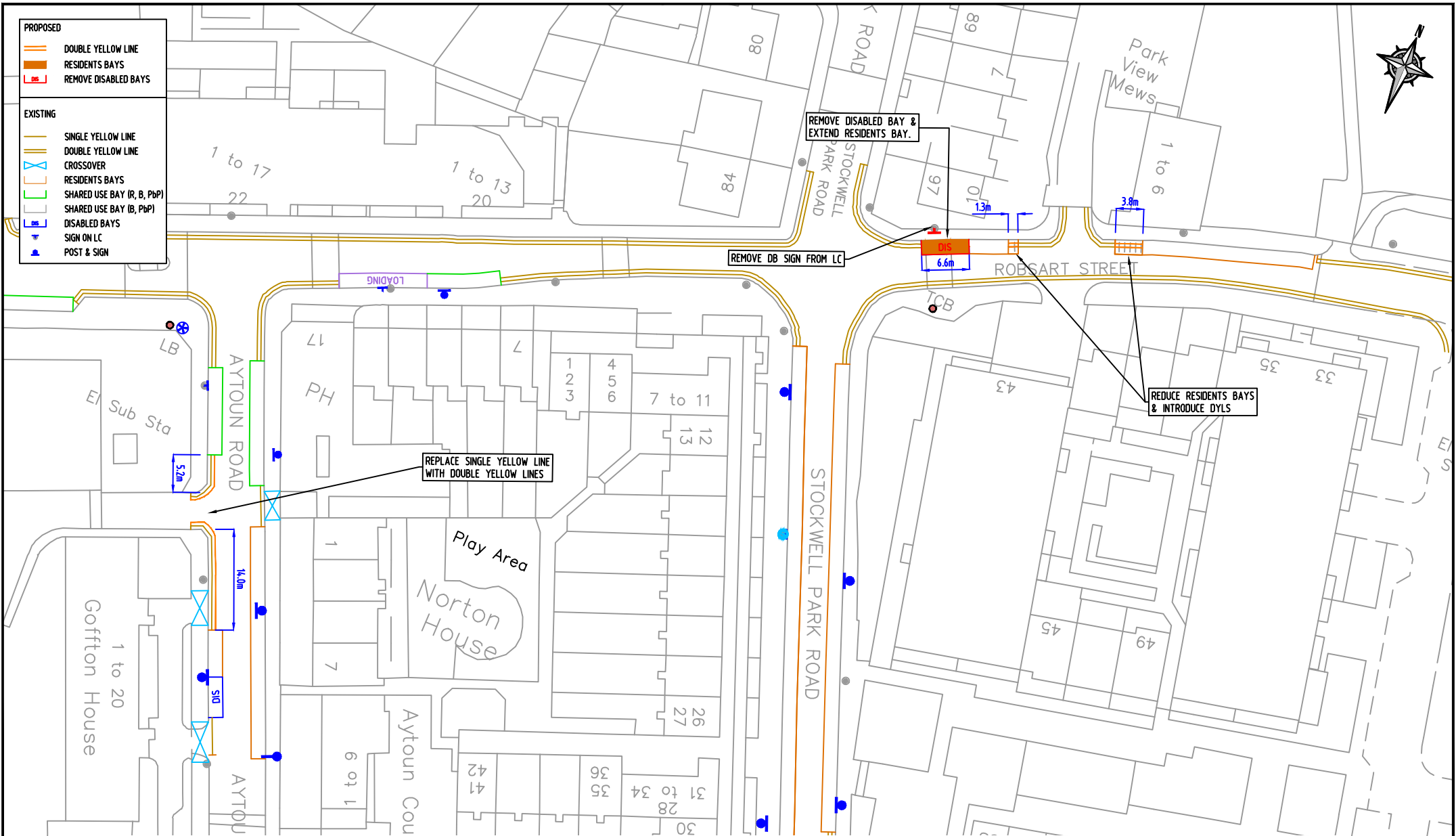
REV	DESCRIPTION	DRAWN	SIG	DATE	CHKD	SIG	DATE	APP	SIG	DATE

Lambeth
 PARKING, STREET MANAGEMENT AND COMMERCIAL,
 3RD FLOOR, CIVIC CENTRE
 6 BRIXTON HILL
 LONDON, SW2 1EG
 020 7926 9000

DRAWN	BC	PROJECT	PROPOSED CPZ AMENDMENTS		
CHKD	LM	DRAWING TITLE	BOWDEN STREET (CPZ 'K')		
APP	DE	CLASSIFICATION	PAPER	SCALE	
		CONSTRUCTION	A3	1:500	
DATE	10.10.22	DRAWING NO	DES-CPZ-W&L-1004-001-04		REVISION
					-



- PROPOSED**
- DOUBLE YELLOW LINE
 - RESIDENTS BAYS
 - REMOVE DISABLED BAYS
- EXISTING**
- SINGLE YELLOW LINE
 - DOUBLE YELLOW LINE
 - CROSSEVER
 - RESIDENTS BAYS
 - SHARED USE BAY (R, B, P&P)
 - SHARED USE BAY (B, P&P)
 - DISABLED BAYS
 - SIGN ON LC
 - POST & SIGN



© CROWN COPYRIGHT AND DATABASE RIGHT 2022. ORDNANCE SURVEY 100019338. UNAUTHORISED REPRODUCTION INFRINGES CROWN COPYRIGHT AND MAY LEAD TO PROSECUTION OR CIVIL PROCEEDINGS.

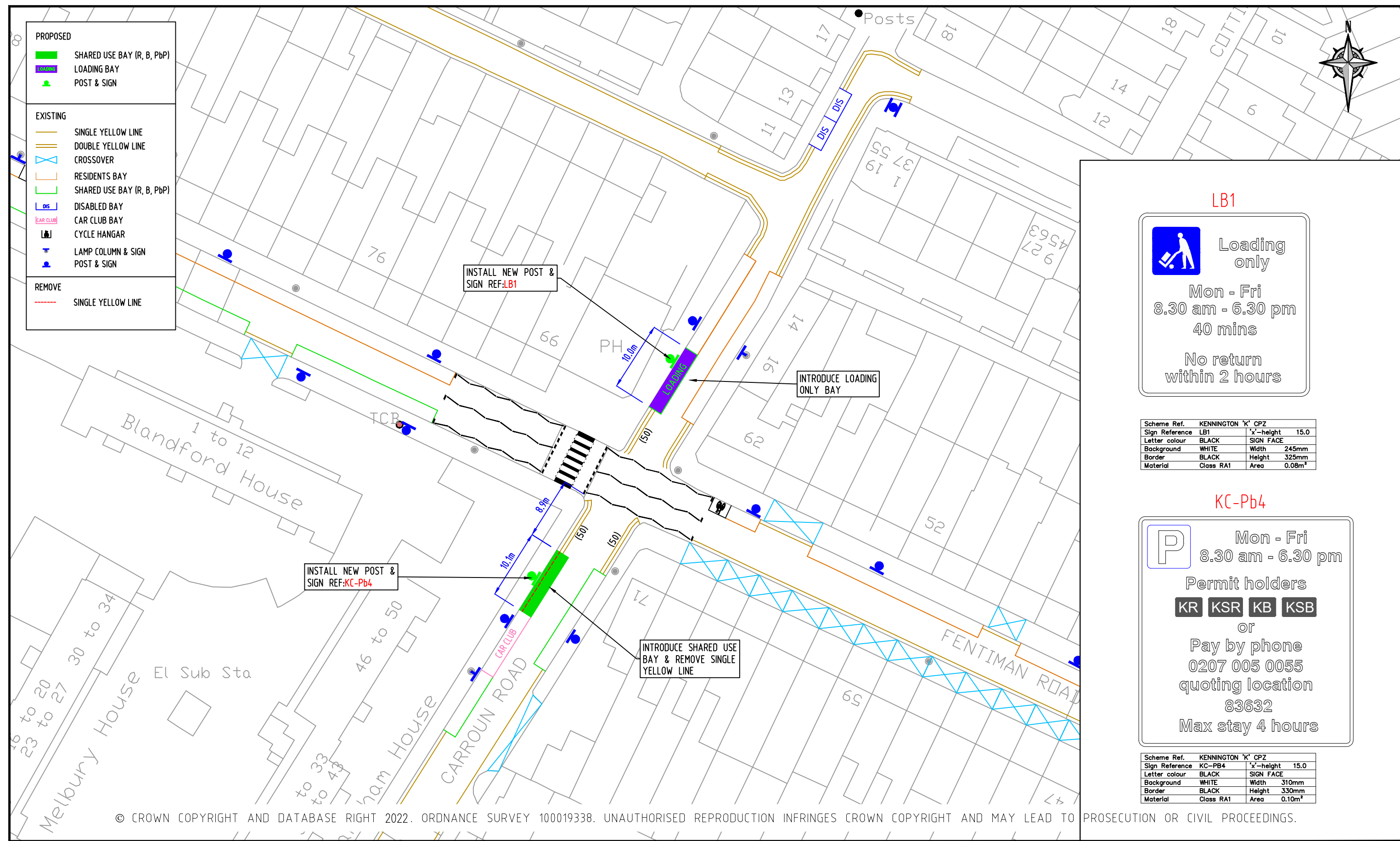
NOTES:

REV	DESCRIPTION	DRAWN	SIG	DATE	CHKD	SIG	DATE	APP	SIG	DATE

Lambeth
 PARKING, STREET MANAGEMENT
 AND COMMERCIAL
 3RD FLOOR, CIVIC CENTRE
 6 BRIXTON HILL
 LONDON, SW2 1EG
 020 7926 9000

DRAWN	BC	PROJECT	PROPOSED CPZ AMENDMENTS		
CHKD	LM	DRAWING TITLE	ROBSART ST & AYTOUN RD (CPZ 'B')		
APP	DE	CLASSIFICATION	PAPER	SCALE	
		CONSTRUCTION	A3	1:500	
DATE	10.10.22	DRAWING NO	DES-CPZ-W&L-1004-001-05	REVISION	-

PROPOSED	
	SHARED USE BAY (R, B, PbP)
	LOADING BAY
	POST & SIGN
EXISTING	
	SINGLE YELLOW LINE
	DOUBLE YELLOW LINE
	CROSSOVER
	RESIDENTS BAY
	SHARED USE BAY (R, B, PbP)
	DISABLED BAY
	CAR CLUB BAY
	CYCLE HANGAR
	LAMP COLUMN & SIGN POST & SIGN
REMOVE	
	SINGLE YELLOW LINE



LB1

Loading only

Mon - Fri
8.30 am - 6.30 pm
40 mins

No return
within 2 hours

Scheme Ref.	KENNINGTON 'K' CPZ	
Sign Reference	LB1	'x'-height 15.0
Letter colour	BLACK	SIGN FACE
Background	WHITE	Width 245mm
Border	BLACK	Height 325mm
Material	Class RA1	Area 0.08m ²

KC-Pb4

Mon - Fri
8.30 am - 6.30 pm

Permit holders

KR

KSR

KB

KSB

or

Pay by phone
0207 005 0055
quoting location
83632

Max stay 4 hours

Scheme Ref.	KENNINGTON 'K' CPZ	
Sign Reference	KC-PB4	'x'-height 15.0
Letter colour	BLACK	SIGN FACE
Background	WHITE	Width 310mm
Border	BLACK	Height 330mm
Material	Class RA1	Area 0.10m ²

© CROWN COPYRIGHT AND DATABASE RIGHT 2022. ORDNANCE SURVEY 100019338. UNAUTHORISED REPRODUCTION INFRINGES CROWN COPYRIGHT AND MAY LEAD TO PROSECUTION OR CIVIL PROCEEDINGS.

NOTES:

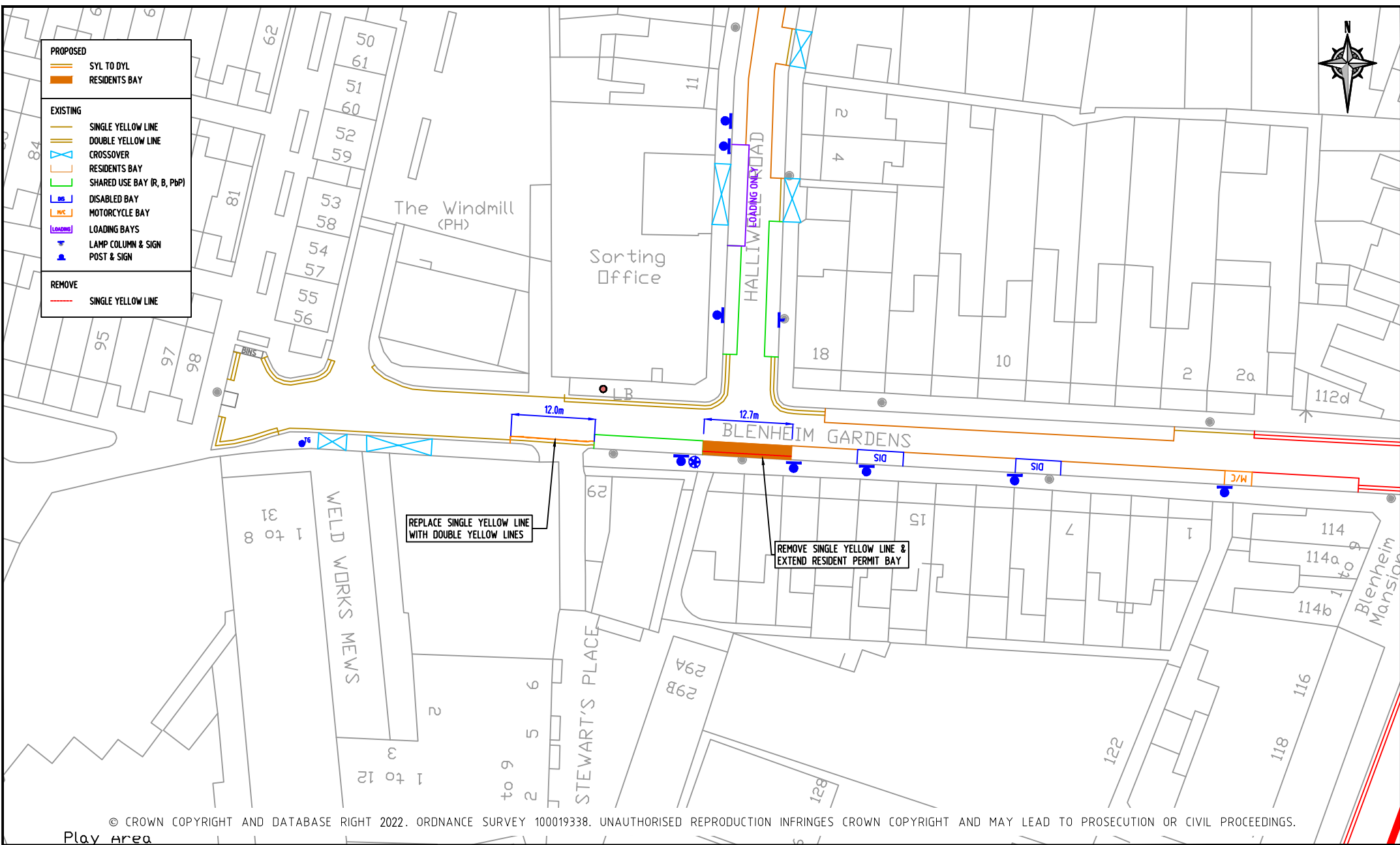
REV	DESCRIPTION	DRAWN	SIG	DATE	CHKD	SIG	DATE	APP	SIG	DATE

PARKING, STREET MANAGEMENT
AND COMMERCIAL,
3RD FLOOR, CIVIC CENTRE
6 BRIXTON HILL
LONDON, SW2 1EG
020 7926 9000

DRAWN	BC	PROJECT	PROPOSED CPZ AMENDMENTS		
CHKD	LM	DRAWING TITLE	CARROUN ROAD (CPZ 'K')		
APP	DE	CLASSIFICATION	CONSTRUCTION	PAPER	A3
		SCALE	1:500		
DATE	10.10.22	DRAWING NO	DES-CPZ-W&L-1004-001-08	REVISION	-



- PROPOSED**
- SYL TO DYL
 - RESIDENTS BAY
- EXISTING**
- SINGLE YELLOW LINE
 - DOUBLE YELLOW LINE
 - CROSSOVER
 - RESIDENTS BAY
 - SHARED USE BAY (R, B, P&P)
 - DISABLED BAY
 - MOTORCYCLE BAY
 - LOADING BAYS
 - LAMP COLUMN & SIGN POST & SIGN
- REMOVE**
- SINGLE YELLOW LINE



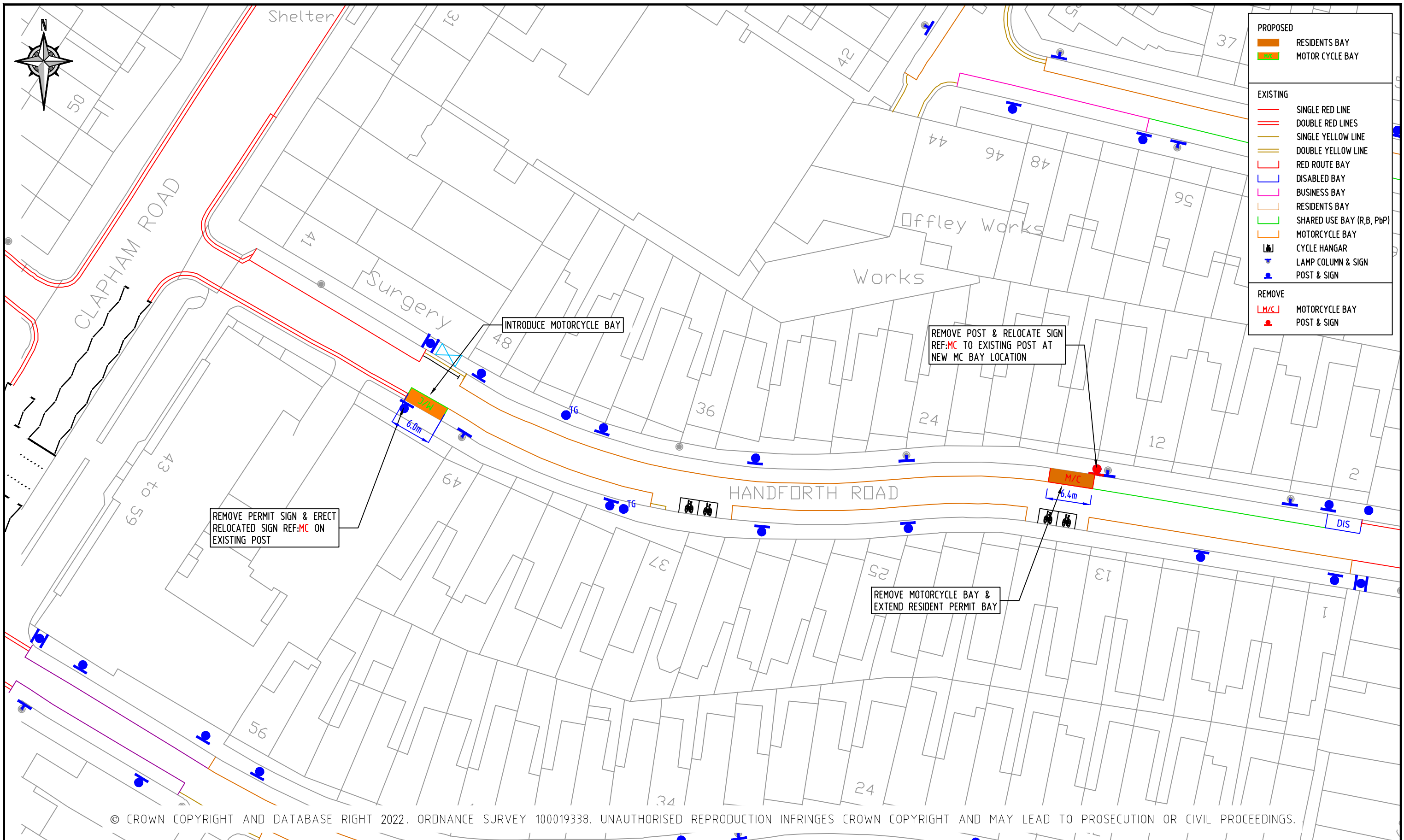
© CROWN COPYRIGHT AND DATABASE RIGHT 2022. ORDNANCE SURVEY 100019338. UNAUTHORISED REPRODUCTION INFRINGES CROWN COPYRIGHT AND MAY LEAD TO PROSECUTION OR CIVIL PROCEEDINGS.

NOTES:

REV	DESCRIPTION	DRAWN	SIG	DATE	CHKD	SIG	DATE	APP	SIG	DATE

Lambeth
 PARKING, STREET MANAGEMENT
 AND COMMERCIAL
 3RD FLOOR, CIVIC CENTRE
 6 BRIXTON HILL
 LONDON, SW2 1EG
 020 7926 9000

DRAWN	BC	PROJECT	PROPOSED CPZ AMENDMENTS		
CHKD	GWA	DRAWING TITLE	BLENHEIM GARDENS (CPZ 'E')		
APP	LM	CLASSIFICATION	CONSTRUCTION	PAPER	A3
		SCALE	1:500		
DATE	06.10.22	DRAWING NO	DES-CPZ-W&L-1004-001-09	REVISION	



- PROPOSED**
- ▬ RESIDENTS BAY
 - ▬ MOTOR CYCLE BAY
- EXISTING**
- ▬ SINGLE RED LINE
 - ▬▬ DOUBLE RED LINES
 - ▬ SINGLE YELLOW LINE
 - ▬▬ DOUBLE YELLOW LINE
 - ┌┐ RED ROUTE BAY
 - ┌┐ DISABLED BAY
 - ┌┐ BUSINESS BAY
 - ┌┐ RESIDENTS BAY
 - ┌┐ SHARED USE BAY (R.B, PbP)
 - ┌┐ MOTORCYCLE BAY
 - ┌┐ CYCLE HANGAR
 - LAMP COLUMN & SIGN POST & SIGN
- REMOVE**
- ┌┐ MOTORCYCLE BAY
 - POST & SIGN

© CROWN COPYRIGHT AND DATABASE RIGHT 2022. ORDNANCE SURVEY 100019338. UNAUTHORISED REPRODUCTION INFRINGES CROWN COPYRIGHT AND MAY LEAD TO PROSECUTION OR CIVIL PROCEEDINGS.

NOTES:

REV	DESCRIPTION	DRAWN	SIG	DATE	CHKD	SIG	DATE	APP	SIG	DATE

Lambeth
 PARKING, STREET MANAGEMENT
 AND COMMERCIAL,
 3RD FLOOR, CIVIC CENTRE
 6 BRIXTON HILL
 LONDON, SW2 1EG
 020 7926 9000

DRAWN	BC	PROJECT	PROPOSED CPZ AMENDMENTS		
CHKD	LM	DRAWING TITLE	HANDFORTH ROAD (CPZ 'K')		
APP	DE	CLASSIFICATION	PAPER	SCALE	
		CONSTRUCTION	A3	1:500	
DATE	10.10.22	DRAWING NO	DES-CPZ-W&L-1004-001-11		REVISION
					-

PROPOSED

- DOUBLE YELLOW LINES

EXISTING

- SINGLE YELLOW LINE
- DOUBLE YELLOW LINE
- CROSSOVER
- RESIDENTS BAY
- SHARED USE BAY (R, B, P&P)
- DISABLED BAY
- CYCLE HANGAR
- LAMP COLUMN & SIGN
- POST & SIGN



Avenue School

REPLACE SINGLE YELLOW LINE WITH DOUBLE YELLOW LINES

BUS LANE

KINGS AVENUE

35

20.3m

© CROWN COPYRIGHT AND DATABASE RIGHT 2022. ORDNANCE SURVEY 100019338. UNAUTHORISED REPRODUCTION INFRINGES CROWN COPYRIGHT AND MAY LEAD TO PROSECUTION OR CIVIL PROCEEDINGS.

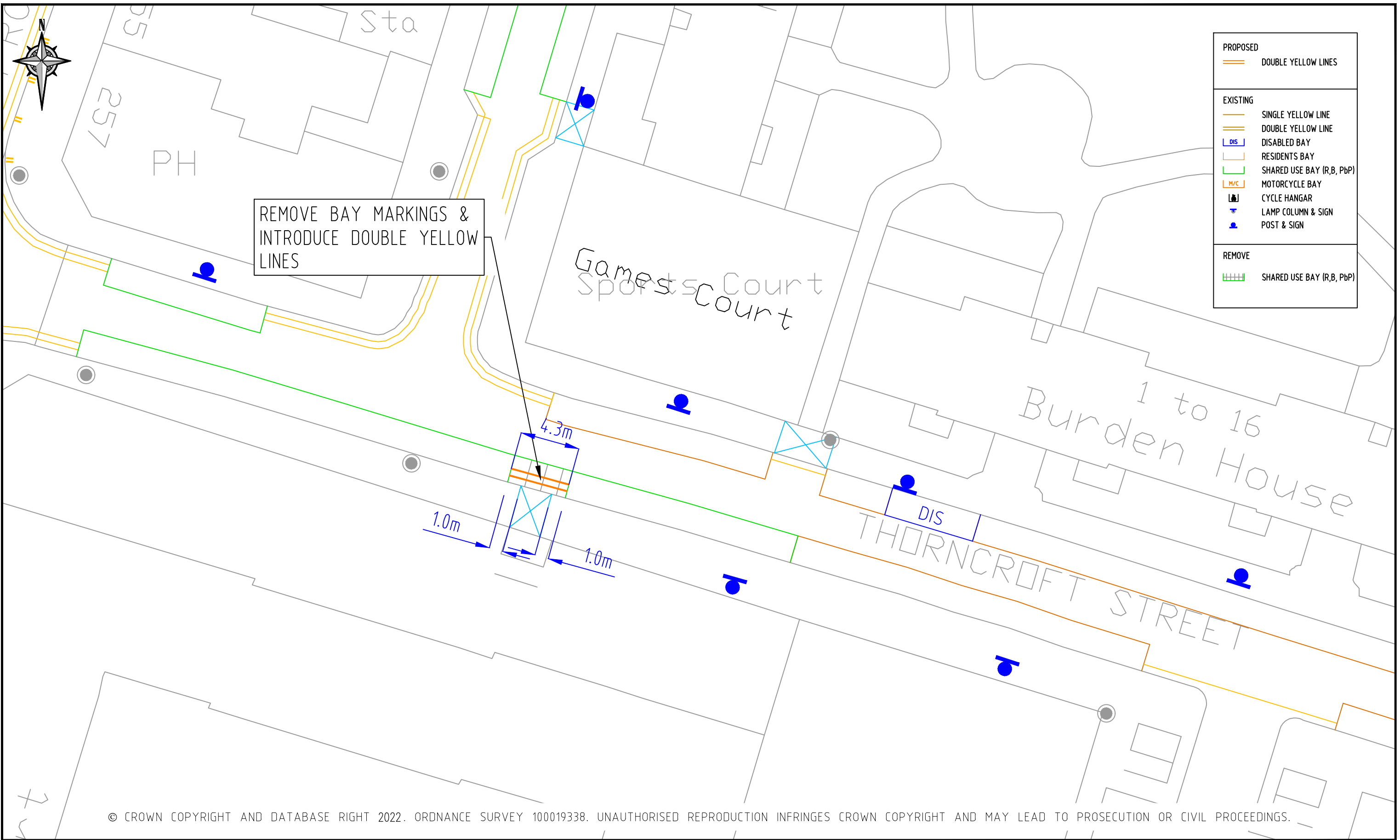
NOTES:

REV	DESCRIPTION	DRAWN	SIG	DATE	CHKD	SIG	DATE	APP	SIG	DATE

Lambeth

PARKING, STREET MANAGEMENT AND COMMERCIAL,
3RD FLOOR, CIVIC CENTRE
6 BRIXTON HILL
LONDON, SW2 1EG
020 7926 9000

DRAWN	AF	PROJECT	PROPOSED CPZ AMENDMENTS		
CHKD	LM	DRAWING TITLE	KINGS AVENUE (CPZ 'E')		
APP	SC	CLASSIFICATION	PAPER	SCALE	
		CONSTRUCTION	A3	1:250	
DATE	10.10.22	DRAWING NO	DES-CPZ-W&L-1004-001-12		REVISION
					-



PROPOSED	
	DOUBLE YELLOW LINES
EXISTING	
	SINGLE YELLOW LINE
	DOUBLE YELLOW LINE
	DISABLED BAY
	RESIDENTS BAY
	SHARED USE BAY (R,B, P&P)
	MOTORCYCLE BAY
	CYCLE HANGAR
	LAMP COLUMN & SIGN
	POST & SIGN
REMOVE	
	SHARED USE BAY (R,B, P&P)

REMOVE BAY MARKINGS &
INTRODUCE DOUBLE YELLOW
LINES

© CROWN COPYRIGHT AND DATABASE RIGHT 2022. ORDNANCE SURVEY 100019338. UNAUTHORISED REPRODUCTION INFRINGES CROWN COPYRIGHT AND MAY LEAD TO PROSECUTION OR CIVIL PROCEEDINGS.

NOTES:

REV	DESCRIPTION	DRAWN	SIG	DATE	CHKD	SIG	DATE	APP	SIG	DATE

Lambeth
 PARKING, STREET MANAGEMENT
 AND COMMERCIAL,
 3RD FLOOR, CIVIC CENTRE
 6 BRIXTON HILL
 LONDON, SW2 1EG
 020 7926 9000

DRAWN	AF	PROJECT	PROPOSED CPZ AMENDMENTS
CHKD	LM	DRAWING TITLE	THORNCROFT STREET (CPZ 'S')
APP	SC	CLASSIFICATION	CONSTRUCTION
		PAPER	A3
		SCALE	1:500
DATE	10.10.22	DRAWING NO	DES-CPZ-W&L-1004-001-13
		REVISION	-



INTRODUCE DOUBLE YELLOW LINES

PROPOSED	
	DOUBLE YELLOW LINES
EXISTING	
	SINGLE YELLOW LINE
	DOUBLE YELLOW LINE
	CROSSOVER
	RESIDENTS BAY
	SHARED USE BAY (R, B)
	SHARED USE BAY (R, B, PbP)
	DISABLED BAY
	MOTORCYCLE BAY
	LAMP COLUMN & SIGN
	POST & SIGN

EXTEND DOUBLE YELLOW LINES

© CROWN COPYRIGHT AND DATABASE RIGHT 2021. ORDNANCE SURVEY 100019338. UNAUTHORISED REPRODUCTION INFRINGES CROWN COPYRIGHT AND MAY LEAD TO PROSECUTION OR CIVIL PROCEEDINGS.

NOTES:

REV	DESCRIPTION	DRAWN	SIG	DATE	CHKD	SIG	DATE	APP	SIG	DATE

Lambeth
 PARKING, STREET MANAGEMENT
 AND COMMERCIAL,
 3RD FLOOR, CIVIC CENTRE
 6 BRIXTON HILL
 LONDON, SW2 1EG
 020 7926 9000

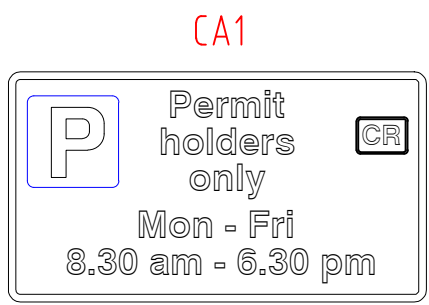
DRAWN	AF	PROJECT	PROPOSED CPZ AMENDMENTS	
CHKD	LM	DRAWING TITLE	STEWART'S ROAD (CPZ 'S')	
APP	SC	CLASSIFICATION	PAPER	SCALE
		CONSTRUCTION	A3	1:500
DATE	12.10.22	DRAWING NO	DES-CPZ-W&L-1004-001-14	REVISION
				-



PROPOSED	
	RESIDENTS BAY
	POST & SIGN
EXISTING	
	SINGLE YELLOW LINE
	DOUBLE YELLOW LINE
	CROSSOVER
	DISABLED BAY
	RESIDENTS BAY
	SHARED USE BAY (R, B)
	SHARED USE BAY (R, B, P&P)
	MOTORCYCLE BAY
	CYCLE HANGAR
	LAMP COLUMN & SIGN POST & SIGN

INSTALL NEW POST & SIGN
REF:CA1

INTRODUCE RESIDENT
PERMIT BAY



Scheme Ref.	CLAPHAM 'C' CPZ
Sign Reference	CA1
Letter colour	BLACK
Background	WHITE
Border	BLACK
Material	Class RA1
'x'-height	20.0
SIGN FACE	
Width	460mm
Height	250mm
Area	0.12m ²

© CROWN COPYRIGHT AND DATABASE RIGHT 2022. ORDNANCE SURVEY 100019338. UNAUTHORISED REPRODUCTION INFRINGES CROWN COPYRIGHT AND MAY LEAD TO PROSECUTION OR CIVIL PROCEEDINGS.

NOTES:

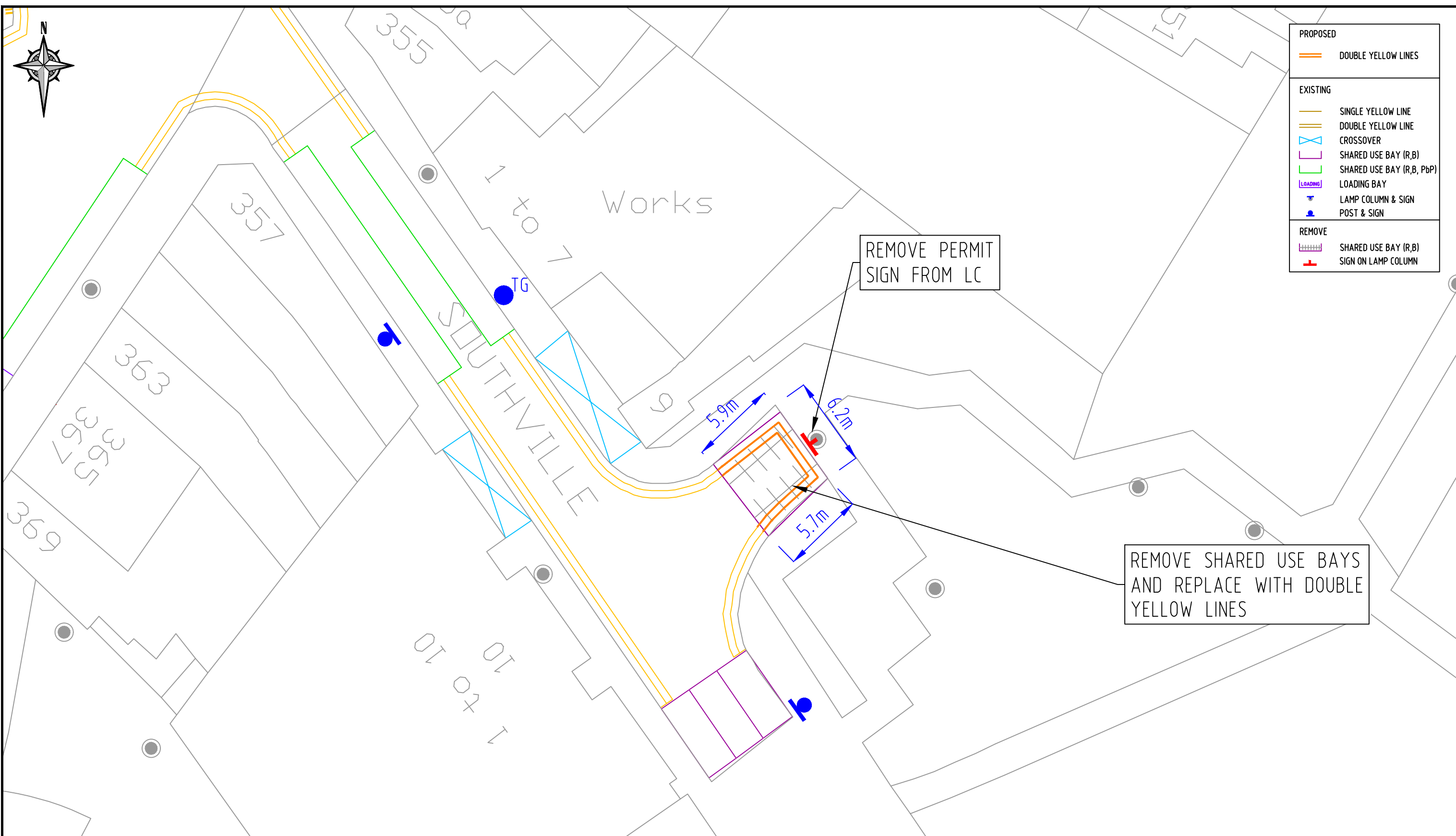
REV	DESCRIPTION	DRAWN	SIG	DATE	CHKD	SIG	DATE	APP	SIG	DATE

PARKING, STREET MANAGEMENT AND COMMERCIAL,
3RD FLOOR, CIVIC CENTRE
6 BRIXTON HILL
LONDON, SW2 1EG
020 7926 9000

DRAWN	BC	PROJECT	PROPOSED CPZ AMENDMENTS
CHKD	GWA	DRAWING TITLE	LARKHALL RISE (CPZ 'S')
APP	LM	CLASSIFICATION	CONSTRUCTION
DATE	06.10.22	PAPER	A3
		SCALE	1:250
		DRAWING NO	DES-CPZ-W&L-1004-001-15
		REVISION	A



PROPOSED	
	DOUBLE YELLOW LINES
EXISTING	
	SINGLE YELLOW LINE
	DOUBLE YELLOW LINE
	CROSSOVER
	SHARED USE BAY (R,B)
	SHARED USE BAY (R,B, PbP)
	LOADING BAY
	LAMP COLUMN & SIGN POST & SIGN
REMOVE	
	SHARED USE BAY (R,B)
	SIGN ON LAMP COLUMN



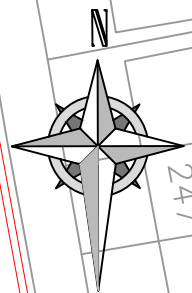
© CROWN COPYRIGHT AND DATABASE RIGHT 2021. ORDNANCE SURVEY 100019338. UNAUTHORISED REPRODUCTION INFRINGES CROWN COPYRIGHT AND MAY LEAD TO PROSECUTION OR CIVIL PROCEEDINGS.

NOTES:

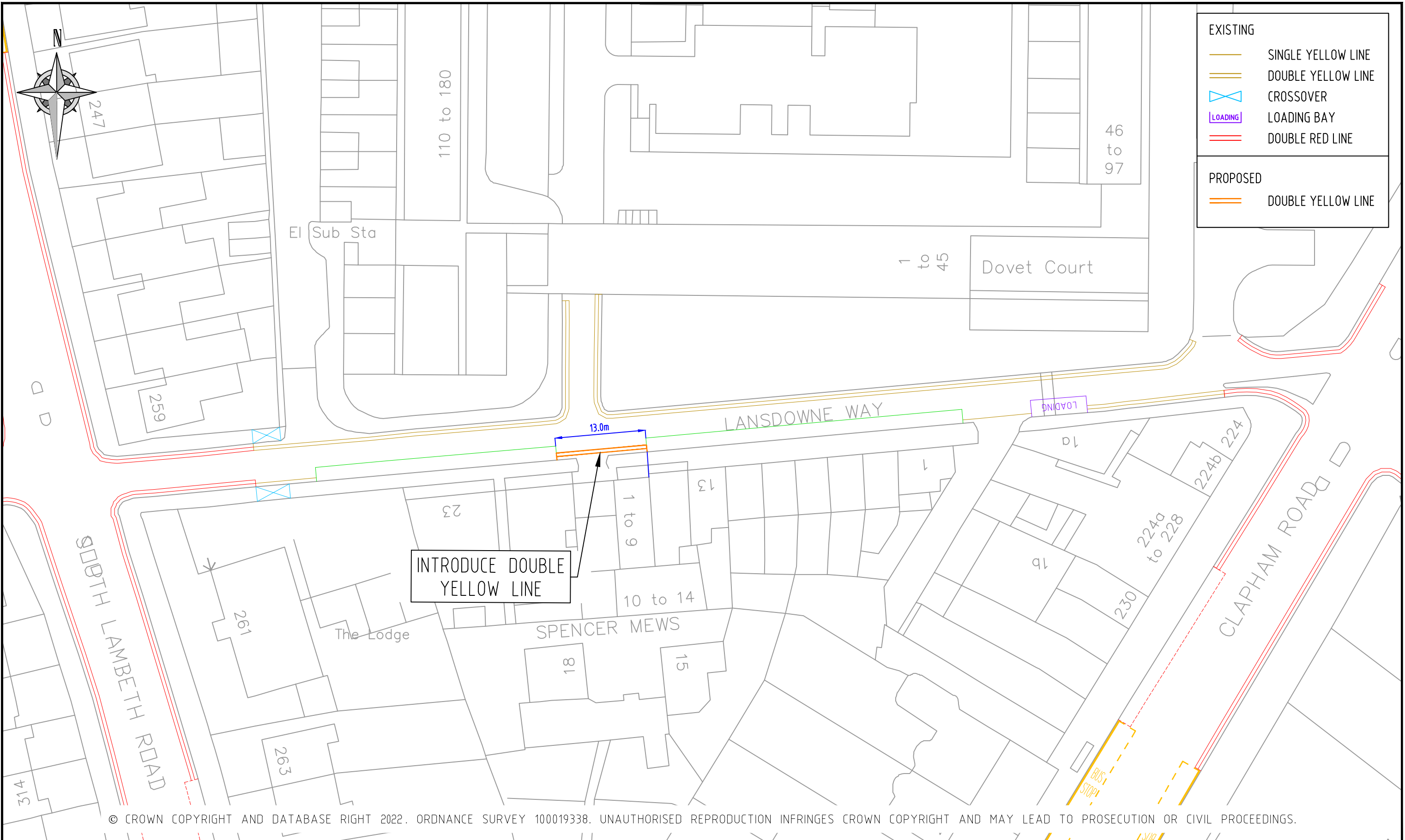
REV	DESCRIPTION	DRAWN	SIG	DATE	CHKD	SIG	DATE	APP	SIG	DATE

Lambeth
 PARKING, STREET MANAGEMENT
 AND COMMERCIAL,
 3RD FLOOR, CIVIC CENTRE
 6 BRIXTON HILL
 LONDON, SW2 1EG
 020 7926 9000

DRAWN	AF	PROJECT	PROPOSED CPZ AMENDMENTS		
CHKD	LM	DRAWING TITLE	SOUTHVILLE (CPZ 'S')		
APP	SC	CLASSIFICATION	PAPER	SCALE	
		CONSTRUCTION	A3	1:250	
DATE	12.10.22	DRAWING NO	DES-CPZ-W&L-1004-001-16		REVISION
					-



EXISTING	
	SINGLE YELLOW LINE
	DOUBLE YELLOW LINE
	CROSSOVER
	LOADING BAY
	DOUBLE RED LINE
PROPOSED	
	DOUBLE YELLOW LINE



NOTES:

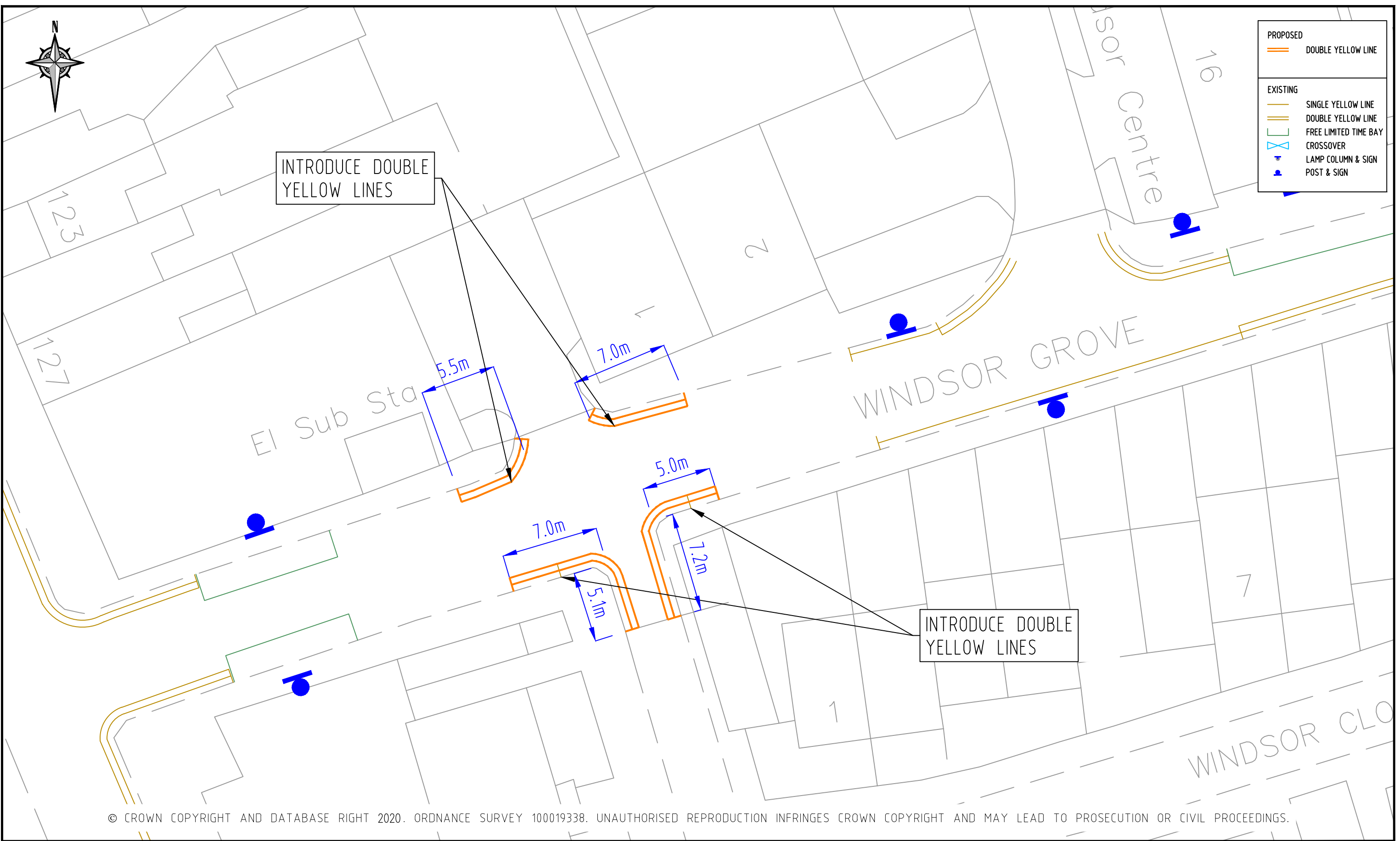
REV	DESCRIPTION	DRAWN	SIG	DATE	CHKD	SIG	DATE	APP	SIG	DATE

Lambeth
 PARKING, STREET MANAGEMENT
 AND COMMERCIAL,
 3RD FLOOR, CIVIC CENTRE
 6 BRIXTON HILL
 LONDON, SW2 1EG
 020 7926 9000

DRAWN	BC	PROJECT	PROPOSED CPZ AMENDMENTS		
CHKD	JL	DRAWING TITLE	LANSDOWNE ROAD - DYL		
APP	LM	CLASSIFICATION	CONSTRUCTION	PAPER	A3
		SCALE	1:500		
DATE	25.05.22	DRAWING NO	DES-CPZ-W&L-1004-001-17	REVISION	-



PROPOSED	
	DOUBLE YELLOW LINE
EXISTING	
	SINGLE YELLOW LINE
	DOUBLE YELLOW LINE
	FREE LIMITED TIME BAY
	CROSSOVER
	LAMP COLUMN & SIGN POST & SIGN



© CROWN COPYRIGHT AND DATABASE RIGHT 2020. ORDNANCE SURVEY 100019338. UNAUTHORISED REPRODUCTION INFRINGES CROWN COPYRIGHT AND MAY LEAD TO PROSECUTION OR CIVIL PROCEEDINGS.

NOTES:

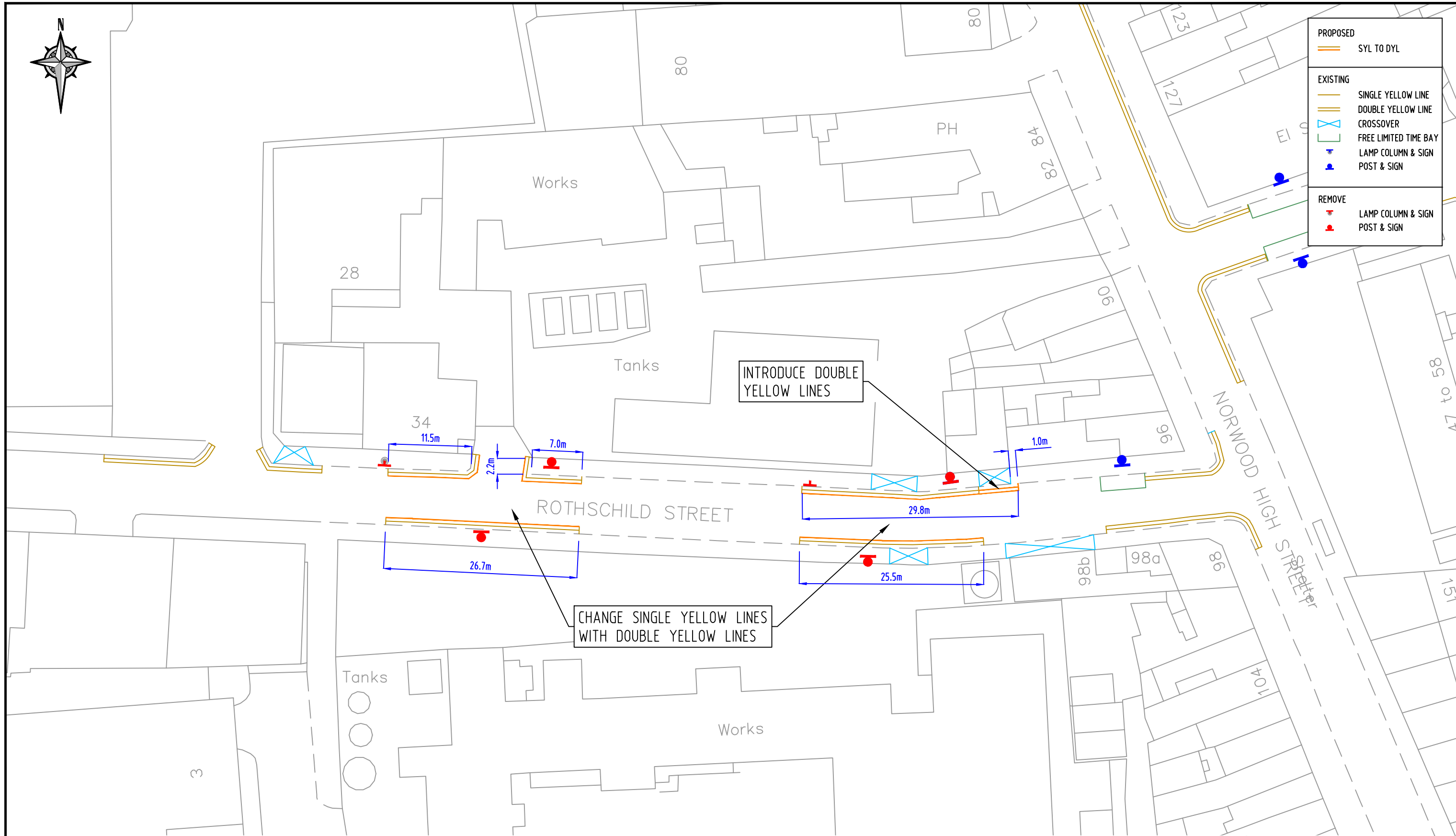
REV	DESCRIPTION	DRAWN	SIG	DATE	CHKD	SIG	DATE	APP	SIG	DATE

Lambeth
 PARKING, STREET MANAGEMENT
 AND COMMERCIAL,
 3RD FLOOR, CIVIC CENTRE
 6 BRIXTON HILL
 LONDON, SW2 1EG
 020 7926 9000

DRAWN	AF	PROJECT	WAITING & LOADING AMENDMENTS		
CHKD	LM	DRAWING TITLE	WINDSOR GROVE		
APP	SC	CLASSIFICATION	PAPER	SCALE	
		CONSTRUCTION	A3	1:250	
DATE	12.10.22	DRAWING NO	DES-CPZ-W&L-1004-002-01		REVISION
					-



- PROPOSED**
- SYL TO DYL
- EXISTING**
- SINGLE YELLOW LINE
 - = DOUBLE YELLOW LINE
 - X CROSSOVER
 - FREE LIMITED TIME BAY
 - LAMP COLUMN & SIGN POST & SIGN
- REMOVE**
- LAMP COLUMN & SIGN POST & SIGN



© CROWN COPYRIGHT AND DATABASE RIGHT 2022. ORDNANCE SURVEY 100019338. UNAUTHORISED REPRODUCTION INFRINGES CROWN COPYRIGHT AND MAY LEAD TO PROSECUTION OR CIVIL PROCEEDINGS.

NOTES:

REV	DESCRIPTION	DRAWN	SIG	DATE	CHKD	SIG	DATE	APP	SIG	DATE

Lambeth
 PARKING, STREET MANAGEMENT
 AND COMMERCIAL,
 3RD FLOOR, CIVIC CENTRE
 6 BRIXTON HILL
 LONDON, SW2 1EG
 020 7926 9000

DRAWN	AF	PROJECT	WAITING & LOADING AMENDMENTS		
CHKD	LM	DRAWING TITLE	ROTHSCHILD STREET		
APP	SC	CLASSIFICATION	CONSTRUCTION	PAPER	A3
		SCALE	1:500		
DATE	13.10.22	DRAWING NO	DES-CPZ-W&L-1004-002-02	REVISION	-

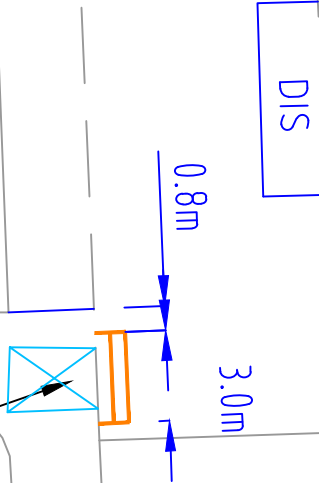


LADAS ROAD

TIVOLI ROAD

PROPOSED	
	DOUBLE YELLOW LINE
EXISTING	
	CROSSOVER
	DISABLED BAY

INTRODUCE DOUBLE YELLOW LINES TO AID BIN ACCESS




NOTES:


REV	DESCRIPTION	DRAWN	SIG	DATE	CHKD	SIG	DATE	APP	SIG	DATE
A	DOUBLE YELLOW LINE SHORTENED	AF		24/2/22	LM		24/2/22	SC		??/2/22

PARKING, STREET MANAGEMENT AND COMMERCIAL,
3RD FLOOR, CIVIC CENTRE
6 BRIXTON HILL
LONDON, SW2 1EG
020 7926 9000

DRAWN	AF	PROJECT	WAITING & LOADING AMENDMENTS		
CHKD	LM	DRAWING TITLE	TIVOLI ROAD		
APP	SC	CLASSIFICATION	PAPER	SCALE	
		CONSTRUCTION	A3	1:500	
DATE	13.10.22	DRAWING NO	DES-CPZ-W&L-1004-002-03		REVISION

© CROWN COPYRIGHT AND DATABASE RIGHT 2022. ORDNANCE SURVEY 100019338. UNAUTHORISED REPRODUCTION INFRINGES CROWN COPYRIGHT AND MAY LEAD TO PROSECUTION OR CIVIL PROCEEDINGS.

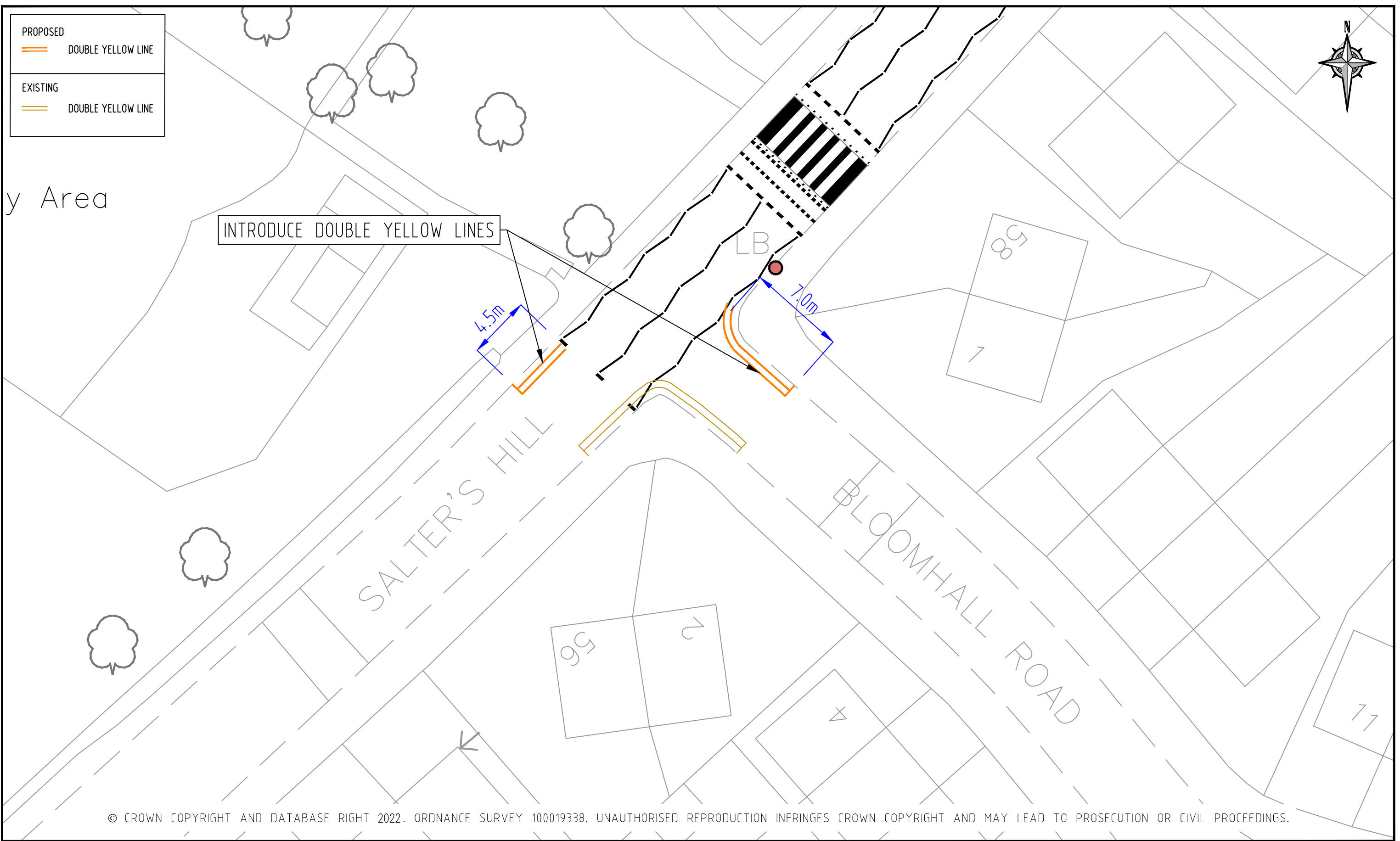
PROPOSED
 DOUBLE YELLOW LINE

EXISTING
 DOUBLE YELLOW LINE



y Area

INTRODUCE DOUBLE YELLOW LINES



© CROWN COPYRIGHT AND DATABASE RIGHT 2022. ORDNANCE SURVEY 100019338. UNAUTHORISED REPRODUCTION INFRINGES CROWN COPYRIGHT AND MAY LEAD TO PROSECUTION OR CIVIL PROCEEDINGS.



NOTES:

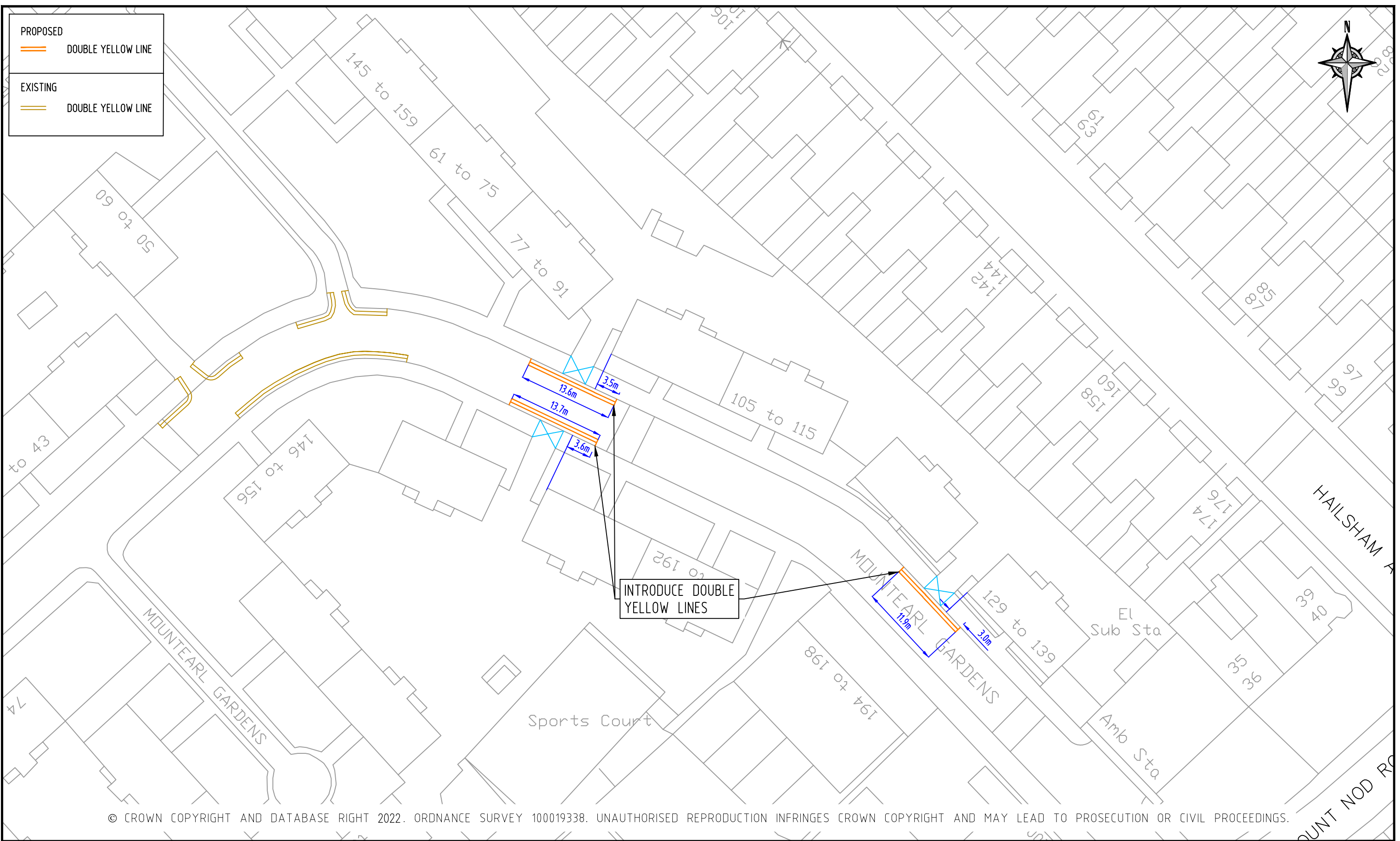
REV	DESCRIPTION	DRAWN	SIG	DATE	CHKD	SIG	DATE	APP	SIG	DATE



Lambeth
 PARKING, STREET MANAGEMENT
 AND COMMERCIAL,
 3RD FLOOR, CIVIC CENTRE
 6 BRIXTON HILL
 LONDON, SW2 1EG
 020 7926 9000

DRAWN	AF	PROJECT	WAITING & LOADING AMENDMENTS	
CHKD	LM	DRAWING TITLE	BLOOMHALL ROAD/ SALTER'S HILL	
APP	SC	CLASSIFICATION	CONSTRUCTION	PAPER SCALE A3 1:250
DATE	13.10.22	DRAWING NO	DES-CPZ-W&L-1004-002-05	REVISION -

PROPOSED		DOUBLE YELLOW LINE
EXISTING		DOUBLE YELLOW LINE








© CROWN COPYRIGHT AND DATABASE RIGHT 2022. ORDNANCE SURVEY 100019338. UNAUTHORISED REPRODUCTION INFRINGES CROWN COPYRIGHT AND MAY LEAD TO PROSECUTION OR CIVIL PROCEEDINGS.

NOTES:

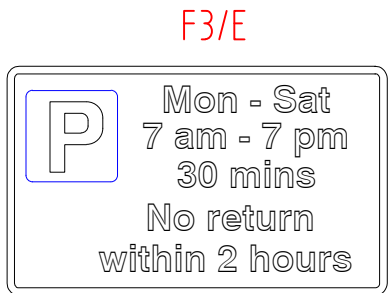
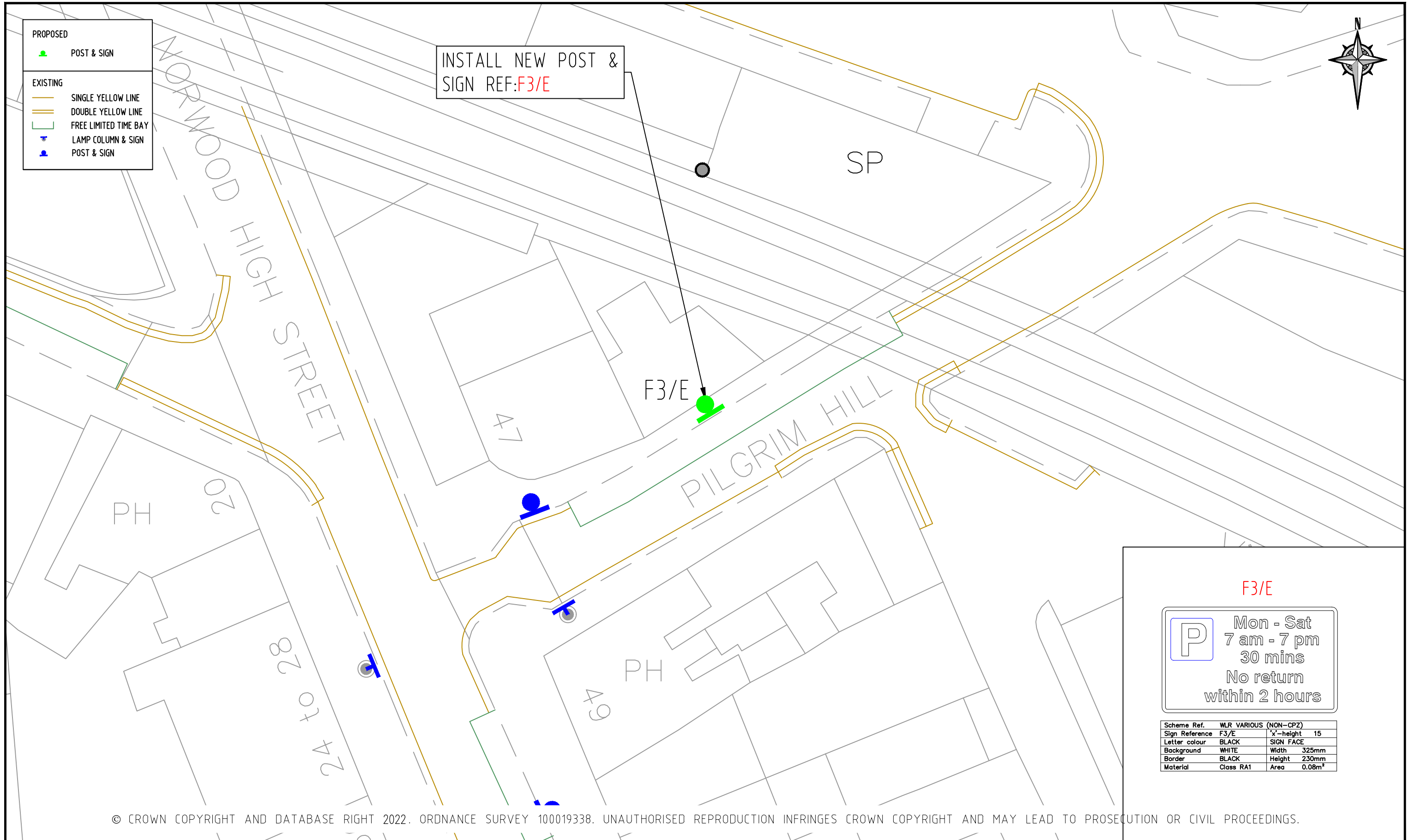
REV	DESCRIPTION	DRAWN	SIG	DATE	CHKD	SIG	DATE	APP	SIG	DATE

Lambeth
 PARKING, STREET MANAGEMENT
 AND COMMERCIAL,
 3RD FLOOR, CIVIC CENTRE
 6 BRIXTON HILL
 LONDON, SW2 1EG
 020 7926 9000

DRAWN	AF	PROJECT	WAITING & LOADING AMENDMENTS
CHKD	LM	DRAWING TITLE	MOUNTEARL GARDENS
APP	SC	CLASSIFICATION	CONSTRUCTION
		PAPER	A3
		SCALE	1:500
DATE	13.10.22	DRAWING NO	DES-CPZ-W&L-1004-002-06
		REVISION	-

- PROPOSED**
-  POST & SIGN
- EXISTING**
-  SINGLE YELLOW LINE
 -  DOUBLE YELLOW LINE
 -  FREE LIMITED TIME BAY
 -  LAMP COLUMN & SIGN POST & SIGN

INSTALL NEW POST &
SIGN REF:F3/E



Scheme Ref.	WLR VARIOUS (NON-CPZ)	
Sign Reference	F3/E	'x'-height 15
Letter colour	BLACK	SIGN FACE
Background	WHITE	Width 325mm
Border	BLACK	Height 230mm
Material	Class RA1	Area 0.08m ²

© CROWN COPYRIGHT AND DATABASE RIGHT 2022. ORDNANCE SURVEY 100019338. UNAUTHORISED REPRODUCTION INFRINGES CROWN COPYRIGHT AND MAY LEAD TO PROSECUTION OR CIVIL PROCEEDINGS.


NOTES:

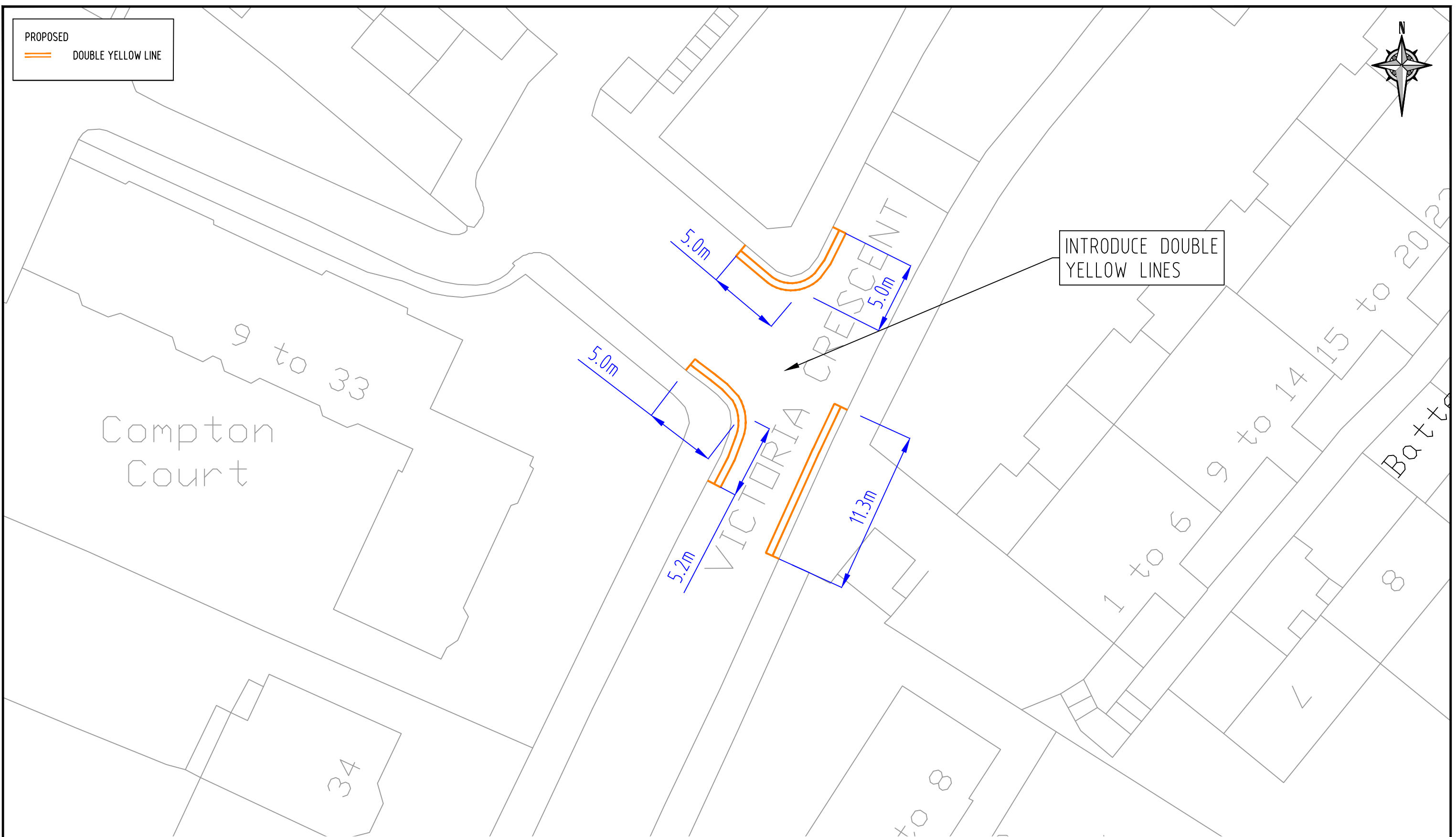
REV	DESCRIPTION	DRAWN	SIG	DATE	CHKD	SIG	DATE	APP	SIG	DATE



PARKING, STREET MANAGEMENT
 AND COMMERCIAL,
 3RD FLOOR, CIVIC CENTRE
 6 BRIXTON HILL
 LONDON, SW2 1EG
 020 7926 9000

DRAWN	BC	PROJECT	PROPOSED WAITING & LOADING AMENDMENTS		
CHKD	LM	DRAWING TITLE	PILGRIM HILL		
APP	DE	CLASSIFICATION	PAPER	SCALE	
		CONSTRUCTION	A3	1:500	
DATE	19.07.22	DRAWING NO	DES-CPZ-W&L-1004-002-08		REVISION
					-

PROPOSED
 DOUBLE YELLOW LINE



INTRODUCE DOUBLE YELLOW LINES

© CROWN COPYRIGHT AND DATABASE RIGHT 2022. ORDNANCE SURVEY 100019338. UNAUTHORISED REPRODUCTION INFRINGES CROWN COPYRIGHT AND MAY LEAD TO PROSECUTION OR CIVIL PROCEEDINGS.

NOTES:

REV	DESCRIPTION	DRAWN	SIG	DATE	CHKD	SIG	DATE	APP	SIG	DATE



Lambeth
 PARKING, STREET MANAGEMENT
 AND COMMERCIAL,
 3RD FLOOR, CIVIC CENTRE
 6 BRIXTON HILL
 LONDON, SW2 1EG
 020 7926 9000

DRAWN	AF	PROJECT	WAITING & LOADING AMENDMENTS		
CHKD	LM	DRAWING TITLE	VICTORIA CRESCENT		
APP	SC	CLASSIFICATION	PAPER	SCALE	
		CONSTRUCTION	A3	1:250	
DATE	13.10.22	DRAWING NO	DES-CPZ-W&L-1004-002-09		REVISION
					-



Play Area

Wiseman Court

PROPOSED		DOUBLE YELLOW LINE
EXISTING		DOUBLE YELLOW LINE
		CROSSOVER

3

5

CAWNPORE STREET

7.1m

13.5m

1.6m

ESS

4

9

12

PH

INTRODUCE DOUBLE YELLOW LINES

Paxton Primary

© CROWN COPYRIGHT AND DATABASE RIGHT 2022. ORDNANCE SURVEY 100019338. UNAUTHORISED REPRODUCTION INFRINGES CROWN COPYRIGHT AND MAY LEAD TO PROSECUTION OR CIVIL PROCEEDINGS.

NOTES:

REV	DESCRIPTION	DRAWN	SIG	DATE	CHKD	SIG	DATE	APP	SIG	DATE

Lambeth
 PARKING, STREET MANAGEMENT
 AND COMMERCIAL,
 3RD FLOOR, CIVIC CENTRE
 6 BRIXTON HILL
 LONDON, SW2 1EG
 020 7926 9000

DRAWN	BC	PROJECT	WAITING & LOADING AMENDMENTS		
CHKD	LM	DRAWING TITLE	CAWNPORE STREET		
APP	DE	CLASSIFICATION	PAPER	SCALE	
		CONSTRUCTION	A3	1:250	
DATE	19.07.22	DRAWING NO	DES-CPZ-W&L-1004-002-11		REVISION
					-



ABERCAIRN ROAD

201

282

213

GRANTON ROAD

194

292

2

GP

INTRODUCE DOUBLE YELLOW LINES

8.8m

CAR CLUB

PROPOSED	DOUBLE YELLOW LINE
EXISTING	CROSSOVER
	CAR CLUB BAY

© CROWN COPYRIGHT AND DATABASE RIGHT 2022. ORDNANCE SURVEY 100019338. UNAUTHORISED REPRODUCTION INFRINGES CROWN COPYRIGHT AND MAY LEAD TO PROSECUTION OR CIVIL PROCEEDINGS.


NOTES:

REV	DESCRIPTION	DRAWN	SIG	DATE	CHKD	SIG	DATE	APP	SIG	DATE



Lambeth
 PARKING, STREET MANAGEMENT
 AND COMMERCIAL,
 3RD FLOOR, CIVIC CENTRE
 6 BRIXTON HILL
 LONDON, SW2 1EG
 020 7926 9000

DRAWN	AF	PROJECT	WAITING & LOADING AMENDMENTS
CHKD	LM	DRAWING TITLE	ABERCAIRN ROAD
APP	SC	CLASSIFICATION	CONSTRUCTION
		PAPER	A3
		SCALE	1:250
DATE	14.10.22	DRAWING NO	DES-CPZ-W&L-1004-002-13
		REVISION	-

PROPOSED
 DOUBLE YELLOW LINE



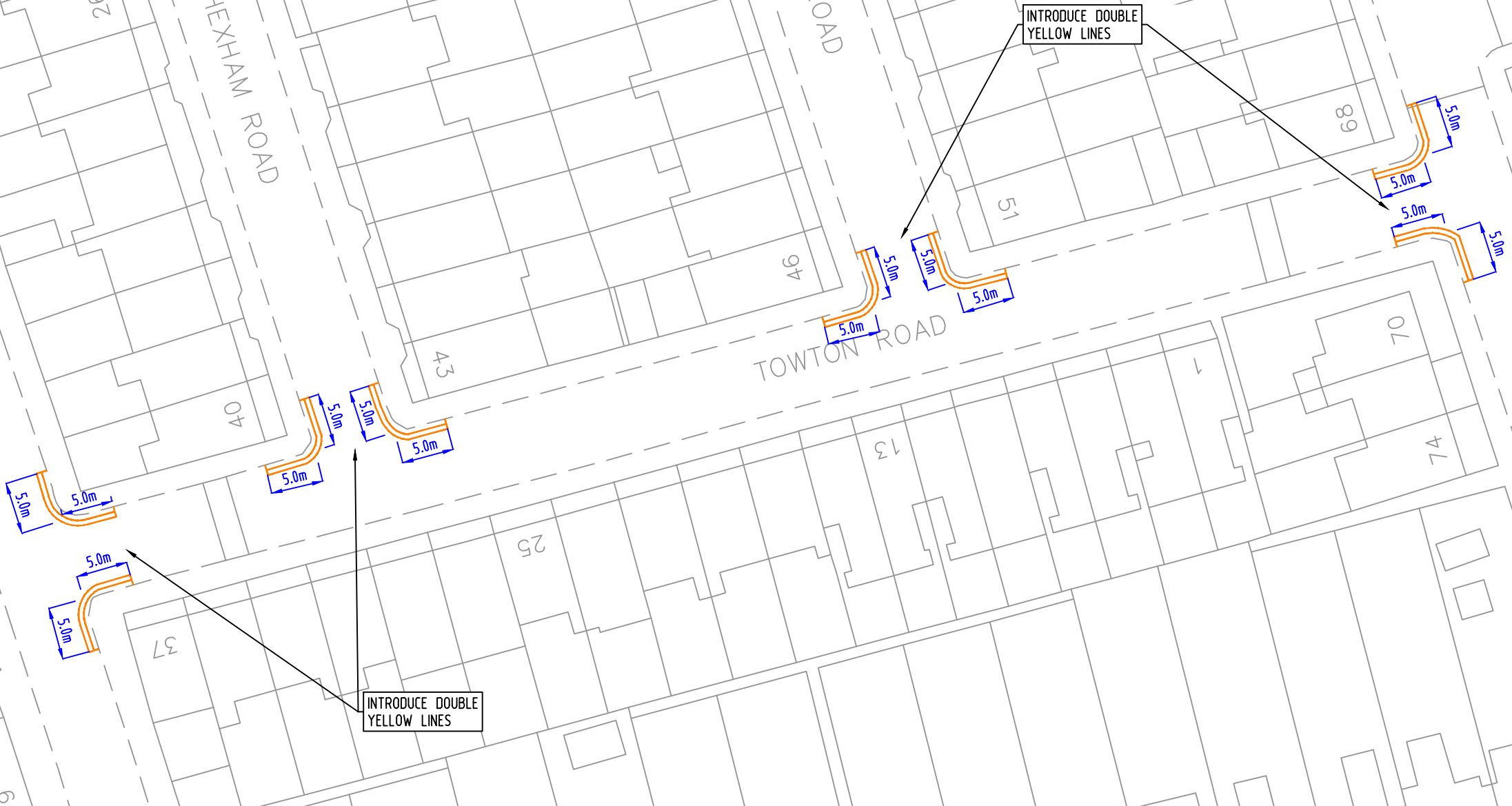
ARLDUI ROAD

HEXHAM ROAD

LANENGR O ROAD

TOWTON ROAD

TULSEMERE ROAD



© CROWN COPYRIGHT AND DATABASE RIGHT 2022. ORDNANCE SURVEY 100019338. UNAUTHORISED REPRODUCTION INFRINGES CROWN COPYRIGHT AND MAY LEAD TO PROSECUTION OR CIVIL PROCEEDINGS.

NOTES:

REV	DESCRIPTION	DRAWN	SIG	DATE	CHKD	SIG	DATE	APP	SIG	DATE



Lambeth
 PARKING, STREET MANAGEMENT
 AND COMMERCIAL,
 3RD FLOOR, CIVIC CENTRE
 6 BRIXTON HILL
 LONDON, SW2 1EG
 020 7926 9000

DRAWN	AF	PROJECT	WAITING & LOADING AMENDMENTS		
CHKD	LM	DRAWING TITLE	TOWTON ROAD		
APP	SC	CLASSIFICATION	PAPER	SCALE	
		CONSTRUCTION	A3	1:500	
DATE	14.10.22	DRAWING NO	DES-CPZ-W&L-1004-002-14		REVISION
					-