



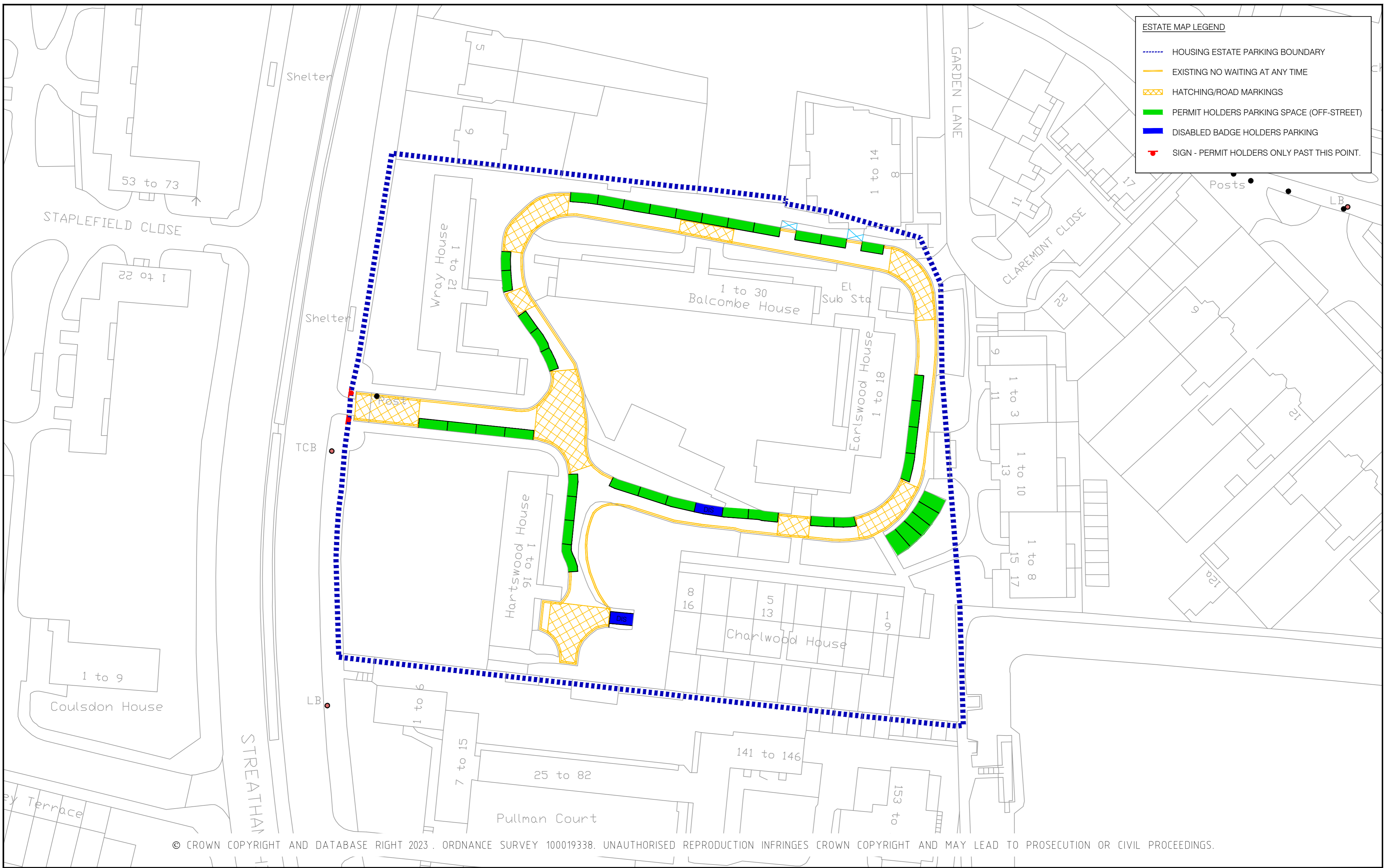


ESTATE MAP LEGEND	
	HOUSING ESTATE PARKING BOUNDARY
	EXISTING NO WAITING AT ANY TIME
	HATCHING/ROAD MARKINGS
	PERMIT HOLDERS PARKING SPACE (OFF-STREET)
	DISABLED BADGE HOLDERS PARKING
	SIGN - PERMIT HOLDERS ONLY PAST THIS POINT.



© CROWN COPYRIGHT AND DATABASE RIGHT 2023 . ORDNANCE SURVEY 100019338. UNAUTHORISED REPRODUCTION INFRINGES CROWN COPYRIGHT AND MAY LEAD TO PROSECUTION OR CIVIL PROCEEDINGS.

NOTES:

REV	DESCRIPTION	DRAWN	SIG	DATE	CHKD	SIG	DATE	APP	SIG	DATE



DRAWN	PROJECT	CHKD	DRAWING TITLE	APP	CLASSIFICATION	PAPER	SCALE	DATE	DRAWING NO	REVISION
BC	ESTATE PARKING CONTROLS	CS	CLAREMONT EAST (CLE)	VR	TMO	A2	1:500	14.06.23	DES-CPZ-HEPP3-002-01	-