







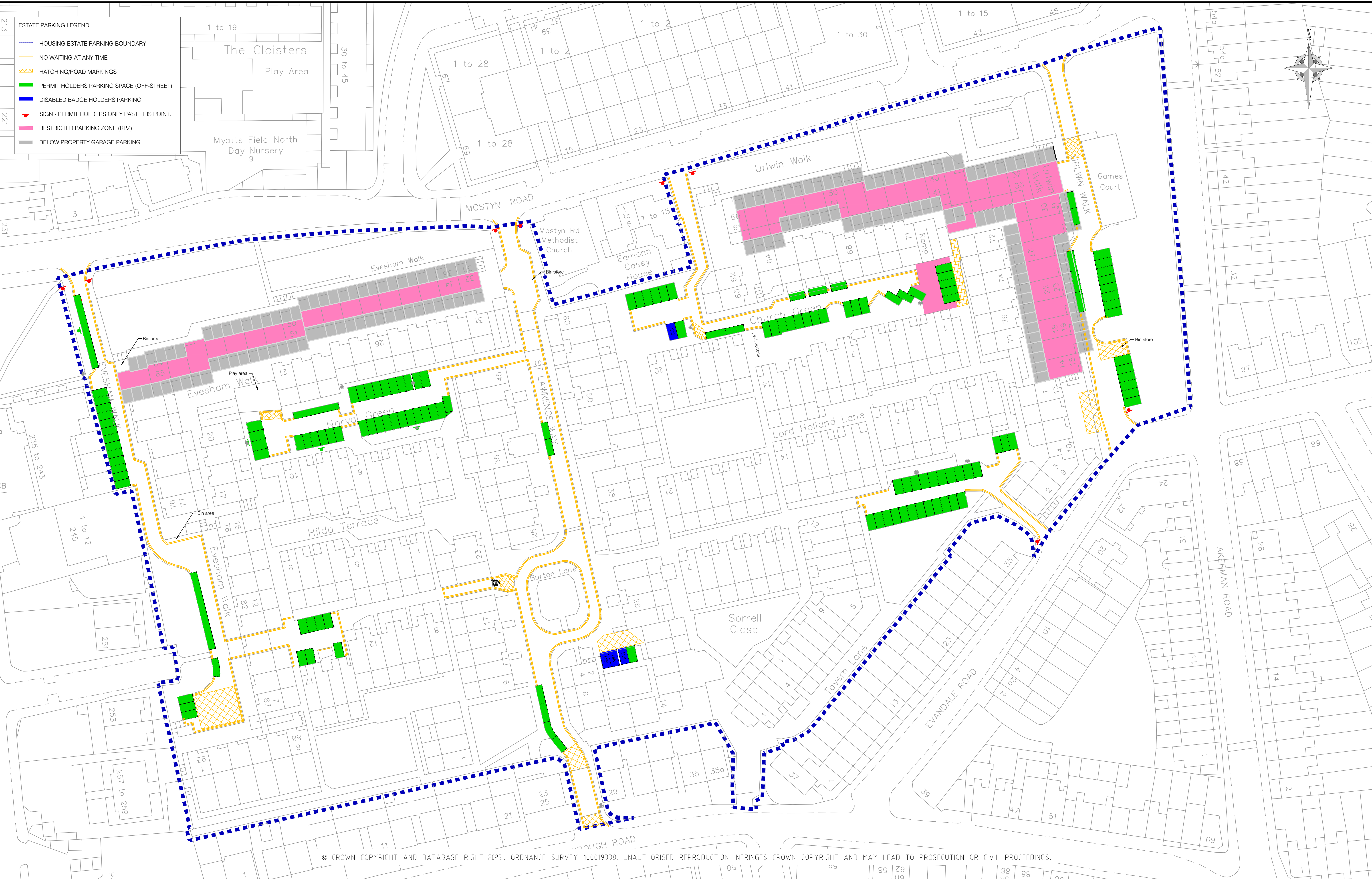


ESTATE PARKING LEGEND

-  HOUSING ESTATE PARKING BOUNDARY
-  NO WAITING AT ANY TIME
-  HATCHING/ROAD MARKINGS
-  PERMIT HOLDERS PARKING SPACE (OFF-STREET)
-  DISABLED BADGE HOLDERS PARKING
-  SIGN - PERMIT HOLDERS ONLY PAST THIS POINT.
-  RESTRICTED PARKING ZONE (RPZ)
-  BELOW PROPERTY GARAGE PARKING



© CROWN COPYRIGHT AND DATABASE RIGHT 2023. ORDNANCE SURVEY 100019338. UNAUTHORISED REPRODUCTION INFRINGES CROWN COPYRIGHT AND MAY LEAD TO PROSECUTION OR CIVIL PROCEEDINGS.

NOTES:

REV	DESCRIPTION	DRAWN	SIG	DATE	CHKD	SIG	DATE	APP	SIG	DATE



DRWN	BC	PROJECT	ESTATE PARKING CONTROLS		
CHKD	CS	DRAWING TITLE	MYATT FIELDS SOUTH ESTATE		
APP	VR	CLASSIFICATION	TMO	PAPER	A1
		SCALE	1:500		
DATE	14.06.23	DRAWING NO	DES-CPZ-HEPP3-004-01	REVISION	