

© CROWN COPYRIGHT AND DATABASE RIGHT 2023. ORDNANCE SURVEY 100019338. UNAUTHORISED REPRODUCTION INFRINGES CROWN COPYRIGHT AND MAY LEAD TO PROSECUTION OR CIVIL PROCEEDINGS.

NOTES:

REV	DESCRIPTION	DRAWN	SIG	DATE	CHKD	SIG	DATE	APP	SIG	DATE

**Lambeth**  
 PARKING, STREET MANAGEMENT  
 AND COMMERCIAL,  
 3RD FLOOR, CIVIC CENTRE  
 6 BRIXTON HILL  
 LONDON, SW2 1EG  
 020 7926 9000

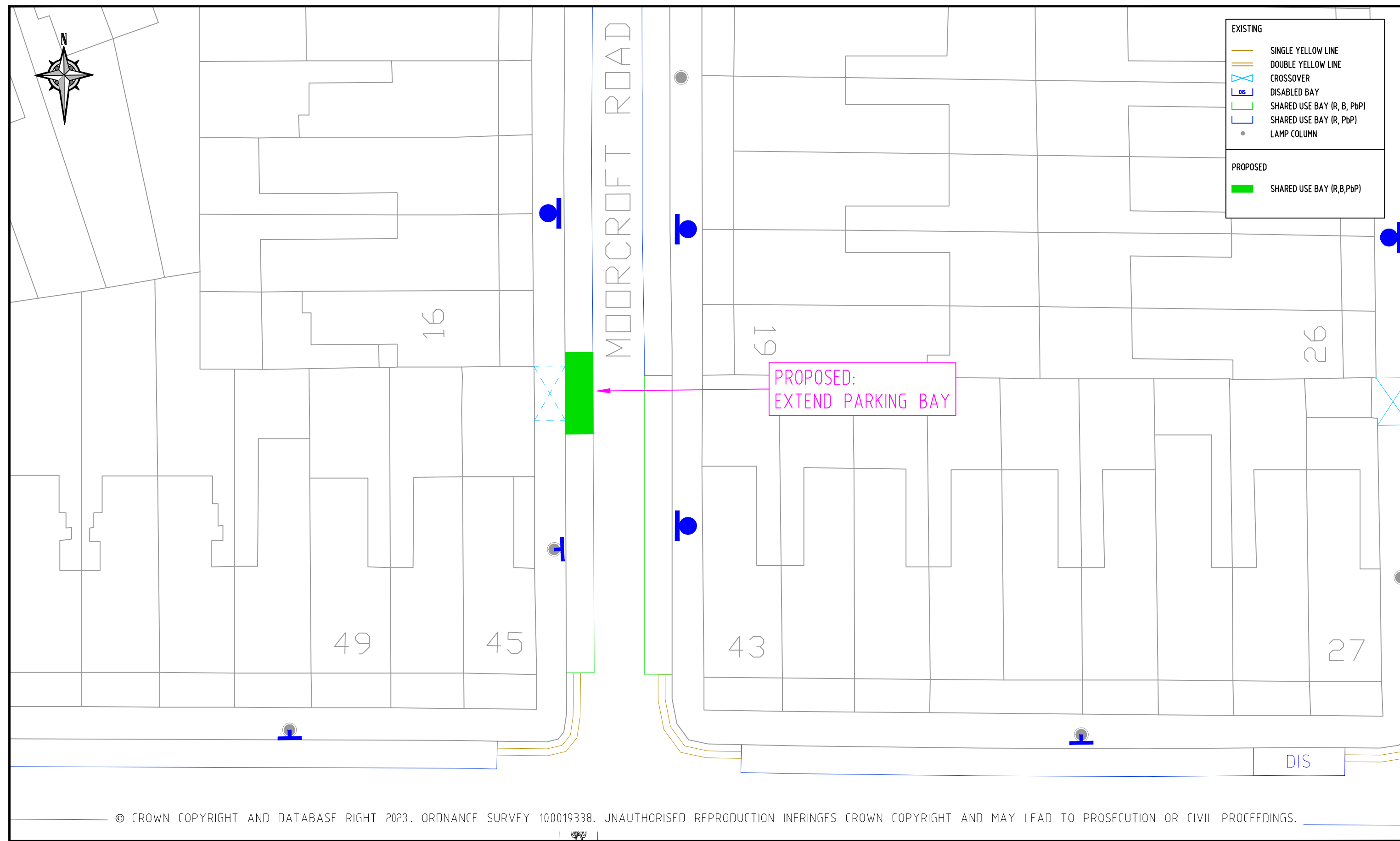
DRAWN	BC	PROJECT	LOCALISED PARKING IMPROVEMENTS		
CHKD	GWA	DRAWING TITLE	WINDMILL DRIVE		
APP	LM	CLASSIFICATION	CONSULTATION	PAPER	A3
		SCALE	NTS		
DATE	13.02.23	DRAWING NO	DES-CPZ-AA-ADHOC4-1000-01	REVISION	-



EXISTING	
	SINGLE YELLOW LINE
	DOUBLE YELLOW LINE
	CROSSOVER
	DISABLED BAY
	SHARED USE BAY (R, B, PbP)
	SHARED USE BAY (R, PbP)
	LAMP COLUMN

PROPOSED	
	SHARED USE BAY (R, B, PbP)



© CROWN COPYRIGHT AND DATABASE RIGHT 2023. ORDNANCE SURVEY 100019338. UNAUTHORISED REPRODUCTION INFRINGES CROWN COPYRIGHT AND MAY LEAD TO PROSECUTION OR CIVIL PROCEEDINGS.

NOTES:

REV	DESCRIPTION	DRAWN	SIG	DATE	CHKD	SIG	DATE	APP	SIG	DATE

**Lambeth**  
 PARKING, STREET MANAGEMENT  
 AND COMMERCIAL,  
 3RD FLOOR, CIVIC CENTRE  
 6 BRIXTON HILL  
 LONDON, SW2 1EG  
 020 7926 9000

DRAWN	BC	PROJECT	LOCALISED PARKING IMPROVEMENTS	
CHKD	GWA	DRAWING TITLE	MOORCROFT ROAD – BAY EXTENSION	
APP	LM	CLASSIFICATION	PAPER	SCALE
		CONSULTATION	A3	1:250
DATE	06.03.23	DRAWING NO	DES-CPZ-AA-ADHOC4-1000-02	REVISION
				-



EXISTING	
	SINGLE YELLOW LINE
	DOUBLE YELLOW LINE
	CROSSOVER
	DISABLED BAY
	SHARED USE BAY (R, B, PbP)
	RESIDENT BAY
	LAMP COLUMN

PROPOSED	
	RESIDENT BAY

6

Club

122 120

GAUDEN ROAD

69

83

PROPOSED:  
EXTEND PARKING BAY

© CROWN COPYRIGHT AND DATABASE RIGHT 2023. ORDNANCE SURVEY 100019338. UNAUTHORISED REPRODUCTION INFRINGES CROWN COPYRIGHT AND MAY LEAD TO PROSECUTION OR CIVIL PROCEEDINGS.

NOTES:

REV	DESCRIPTION	DRAWN	SIG	DATE	CHKD	SIG	DATE	APP	SIG	DATE

**Lambeth**  
 PARKING, STREET MANAGEMENT  
 AND COMMERCIAL,  
 3RD FLOOR, CIVIC CENTRE  
 6 BRIXTON HILL  
 LONDON, SW2 1EG  
 020 7926 9000

DRAWN BC	PROJECT LOCALISED PARKING IMPROVEMENTS
CHKD GWA	DRAWING TITLE GAUDEN ROAD – BAY EXTENSION
APP LM	CLASSIFICATION CONSULTATION
DATE 06.03.23	PAPER A3
	SCALE NTS
	DRAWING NO DES-CPZ-AA-ADHOC4-1000-03
	REVISION -



EXISTING	
	SINGLE YELLOW LINE
	DOUBLE YELLOW LINE
	CROSSOVER
	DISABLED BAY
	SHARED USE BAY (R, B, PbP)
	RESIDENT BAY
	LAMP COLUMN
PROPOSED	
	SHARED USE BAY (R,B)
	MOTORCYCLE BAY

PROPOSED:  
REMOVE MOTORCYCLE BAY &  
RELOCATE TO ELIAS PLACE.  
EXTEND SHARED USE BAY

PROPOSED:  
MOTORCYCLE BAY

© CROWN COPYRIGHT AND DATABASE RIGHT 2023. ORDNANCE SURVEY 100019338. UNAUTHORISED REPRODUCTION INFRINGES CROWN COPYRIGHT AND MAY LEAD TO PROSECUTION OR CIVIL PROCEEDINGS.

NOTES:

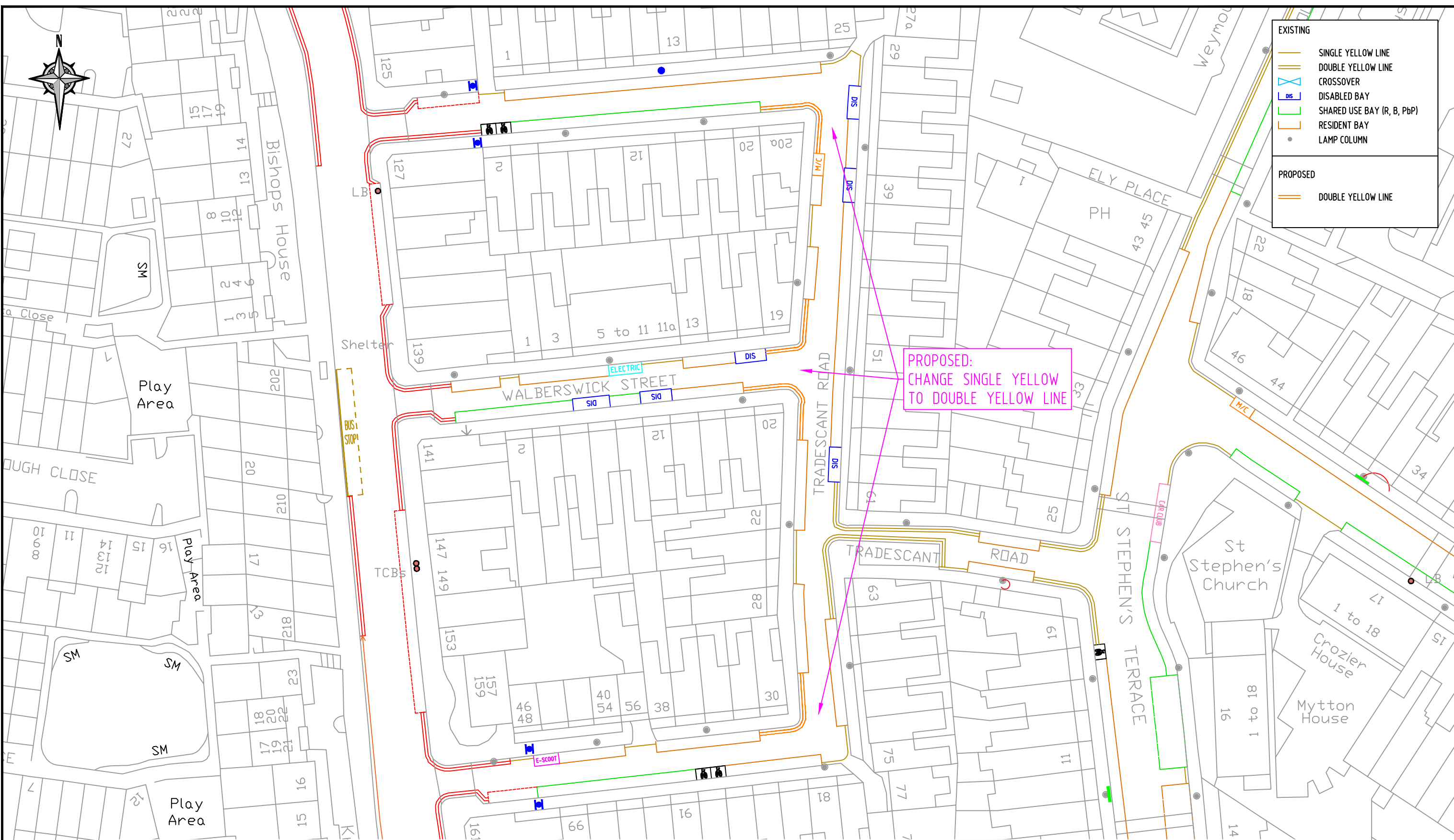
REV	DESCRIPTION	DRAWN	SIG	DATE	CHKD	SIG	DATE	APP	SIG	DATE

**Lambeth**  
 PARKING, STREET MANAGEMENT  
 AND COMMERCIAL,  
 3RD FLOOR, CIVIC CENTRE  
 6 BRIXTON HILL  
 LONDON, SW2 1EG  
 020 7926 9000

DRAWN	BC	PROJECT	LOCALISED PARKING IMPROVEMENTS
CHKD	GWA	DRAWING TITLE	PALFREY PLACE/ELIAS PLACE - MC BAY
APP	LM	CLASSIFICATION	CONSULTATION
		PAPER	A3
		SCALE	NTS
DATE	24.03.23	DRAWING NO	DES-CPZ-AA-ADHOC4-1000-04
		REVISION	-



EXISTING	
	SINGLE YELLOW LINE
	DOUBLE YELLOW LINE
	CROSSOVER
	DISABLED BAY
	SHARED USE BAY (R, B, P&P)
	RESIDENT BAY
	LAMP COLUMN
PROPOSED	
	DOUBLE YELLOW LINE



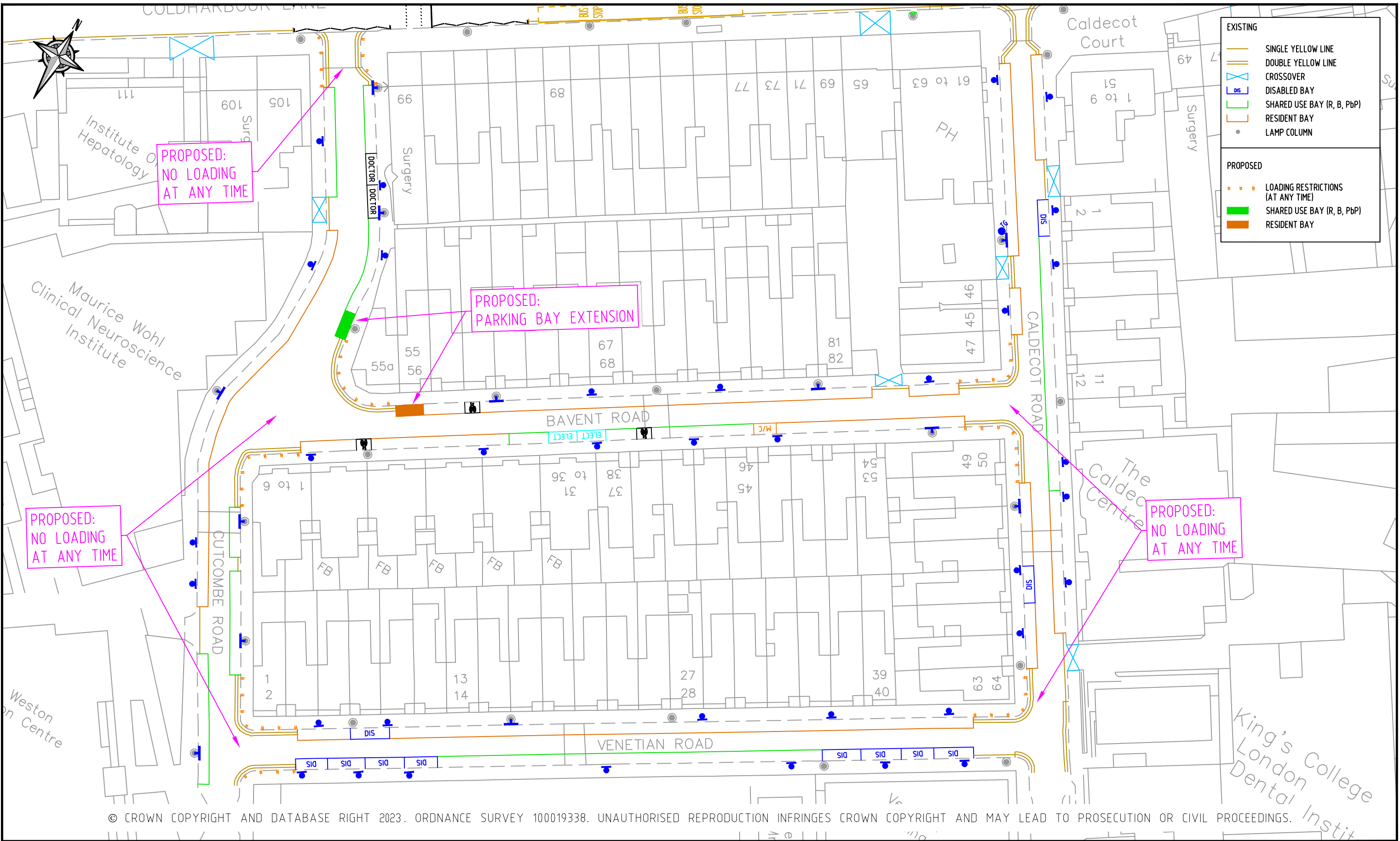
© CROWN COPYRIGHT AND DATABASE RIGHT 2023. ORDNANCE SURVEY 100019338. UNAUTHORISED REPRODUCTION INFRINGES CROWN COPYRIGHT AND MAY LEAD TO PROSECUTION OR CIVIL PROCEEDINGS.

NOTES:

REV	DESCRIPTION	DRAWN	SIG	DATE	CHKD	SIG	DATE	APP	SIG	DATE

PARKING, STREET MANAGEMENT AND COMMERCIAL,  
3RD FLOOR, CIVIC CENTRE  
6 BRIXTON HILL  
LONDON, SW2 1EG  
020 7926 9000

DRAWN	BC	PROJECT	LOCALISED PARKING IMPROVEMENTS		
CHKD	GWA	DRAWING TITLE	TRADESCANT ROAD - DOUBLE YELLOWS		
APP	LM	CLASSIFICATION	CONSULTATION	PAPER	A3
		SCALE	NTS		
DATE	13.06.23	DRAWING NO	DES-CPZ-AA-ADHOC4-1000-05	REVISION	-



- EXISTING**
- SINGLE YELLOW LINE
  - DOUBLE YELLOW LINE
  - ⊗ CROSSOVER
  - DIS DISABLED BAY
  - SHARED USE BAY (R, B, P&P)
  - RESIDENT BAY
  - LAMP COLUMN
- PROPOSED**
- LOADING RESTRICTIONS (AT ANY TIME)
  - SHARED USE BAY (R, B, P&P)
  - RESIDENT BAY

PROPOSED:  
NO LOADING  
AT ANY TIME

PROPOSED:  
PARKING BAY EXTENSION

PROPOSED:  
NO LOADING  
AT ANY TIME

PROPOSED:  
NO LOADING  
AT ANY TIME

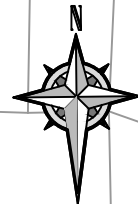
© CROWN COPYRIGHT AND DATABASE RIGHT 2023. ORDNANCE SURVEY 100019338. UNAUTHORISED REPRODUCTION INFRINGES CROWN COPYRIGHT AND MAY LEAD TO PROSECUTION OR CIVIL PROCEEDINGS.

NOTES:

REV	DESCRIPTION	DRAWN	SIG	DATE	CHKD	SIG	DATE	APP	SIG	DATE

**Lambeth**  
 PARKING, STREET MANAGEMENT  
 AND COMMERCIAL,  
 3RD FLOOR, CIVIC CENTRE  
 6 BRIXTON HILL  
 LONDON, SW2 1EG  
 020 7926 9000

DRAWN	BC	PROJECT	LOCALISED PARKING IMPROVEMENTS
CHKD	GWA	DRAWING TITLE	BAVENT ROAD AREA - NO LOADING
APP	LM	CLASSIFICATION	CONSULTATION
DATE	13.06.23	PAPER	A3
		SCALE	NTS
		DRAWING NO	DES-CPZ-AA-ADHOC4-1000-06
		REVISION	-



Primary School

PROPOSED:  
EXTEND PARKING BAY

**EXISTING**

- SINGLE YELLOW LINE
- DOUBLE YELLOW LINE
- CROSSOVER
- DISABLED BAY
- SHARED USE BAY (R, B, PbP)
- RESIDENT BAY
- LAMP COLUMN

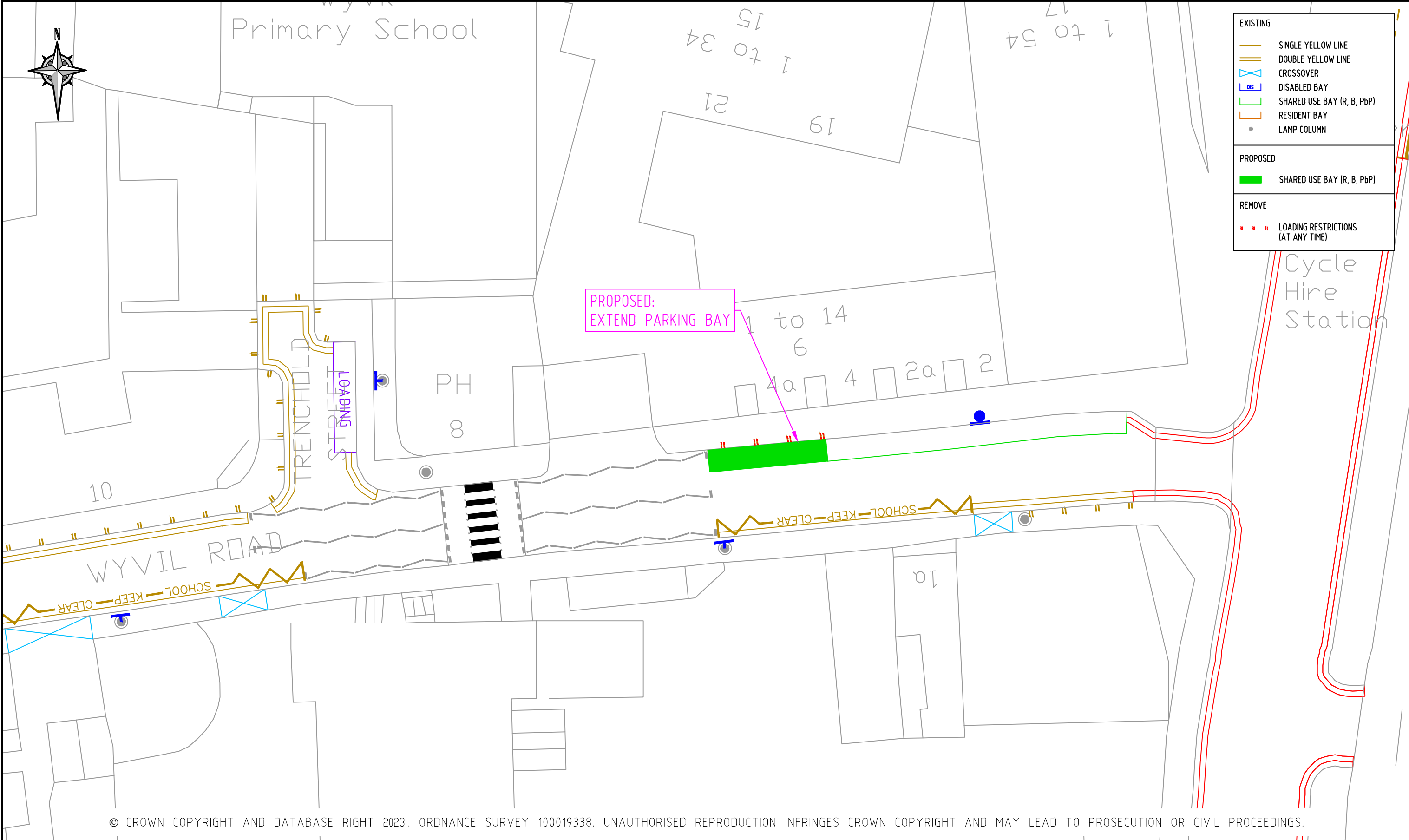
**PROPOSED**

- SHARED USE BAY (R, B, PbP)

**REMOVE**

- LOADING RESTRICTIONS (AT ANY TIME)

Cycle Hire Station



© CROWN COPYRIGHT AND DATABASE RIGHT 2023. ORDNANCE SURVEY 100019338. UNAUTHORISED REPRODUCTION INFRINGES CROWN COPYRIGHT AND MAY LEAD TO PROSECUTION OR CIVIL PROCEEDINGS.

NOTES:

REV	DESCRIPTION	DRAWN	SIG	DATE	CHKD	SIG	DATE	APP	SIG	DATE

**Lambeth**  
PARKING, STREET MANAGEMENT AND COMMERCIAL,  
3RD FLOOR, CIVIC CENTRE  
6 BRIXTON HILL  
LONDON, SW2 1EG  
020 7926 9000

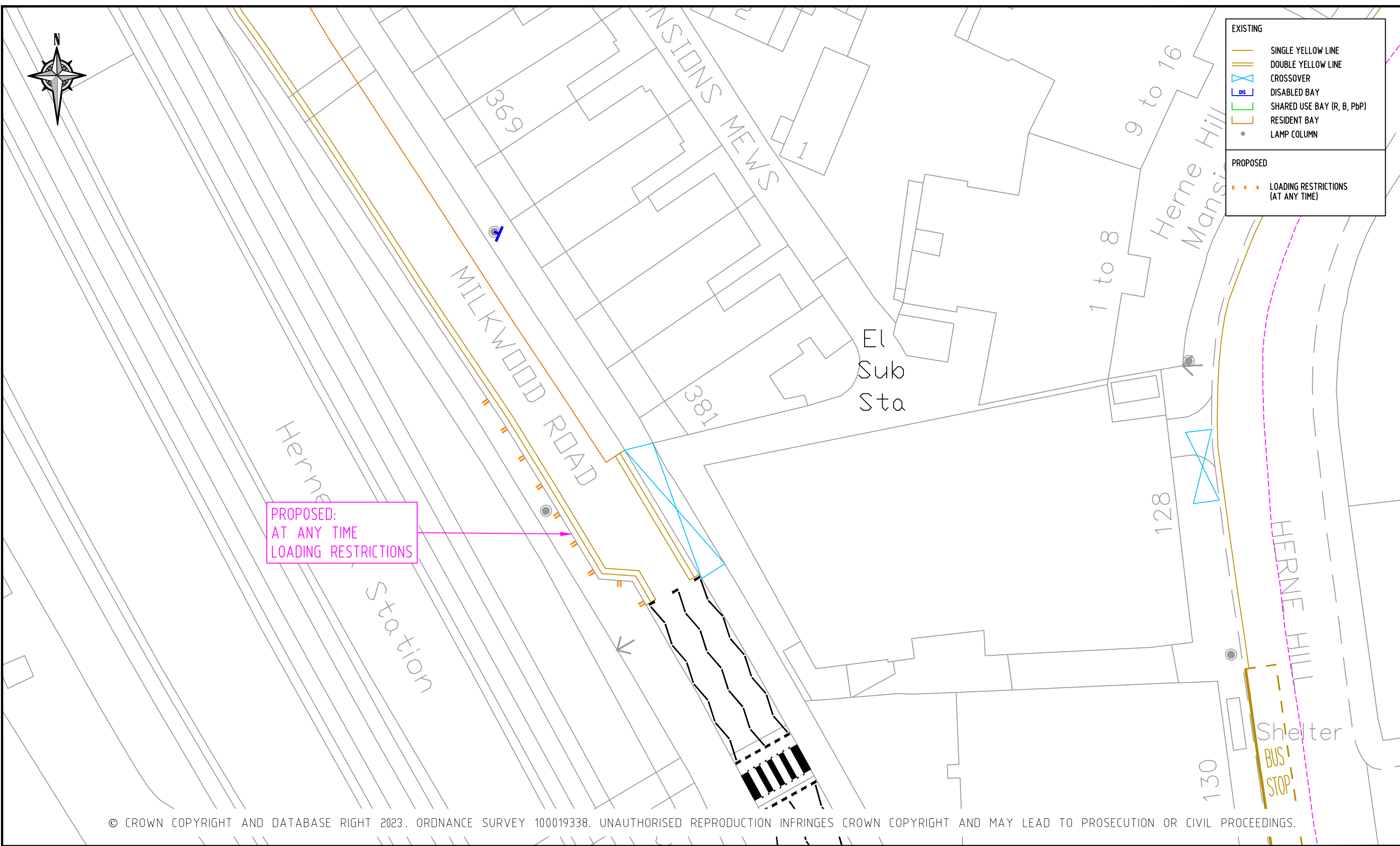
DRAWN	BC	PROJECT	LOCALISED PARKING IMPROVEMENTS	
CHKD	GWA	DRAWING TITLE	WYVIL ROAD - BAY EXTENSION	
APP	LM	CLASSIFICATION	CONSULTATION	PAPER A3
		SCALE	NTS	
DATE	13.06.23	DRAWING NO	DES-CPZ-AA-ADHOC4-1000-07	REVISION
				-



EXISTING	
	SINGLE YELLOW LINE
	DOUBLE YELLOW LINE
	CROSSOVER
	DISABLED BAY
	SHARED USE BAY (R, B, PbP)
	RESIDENT BAY
	LAMP COLUMN

PROPOSED	
	LOADING RESTRICTIONS (AT ANY TIME)



© CROWN COPYRIGHT AND DATABASE RIGHT 2023. ORDNANCE SURVEY 100019338. UNAUTHORISED REPRODUCTION INFRINGES CROWN COPYRIGHT AND MAY LEAD TO PROSECUTION OR CIVIL PROCEEDINGS.

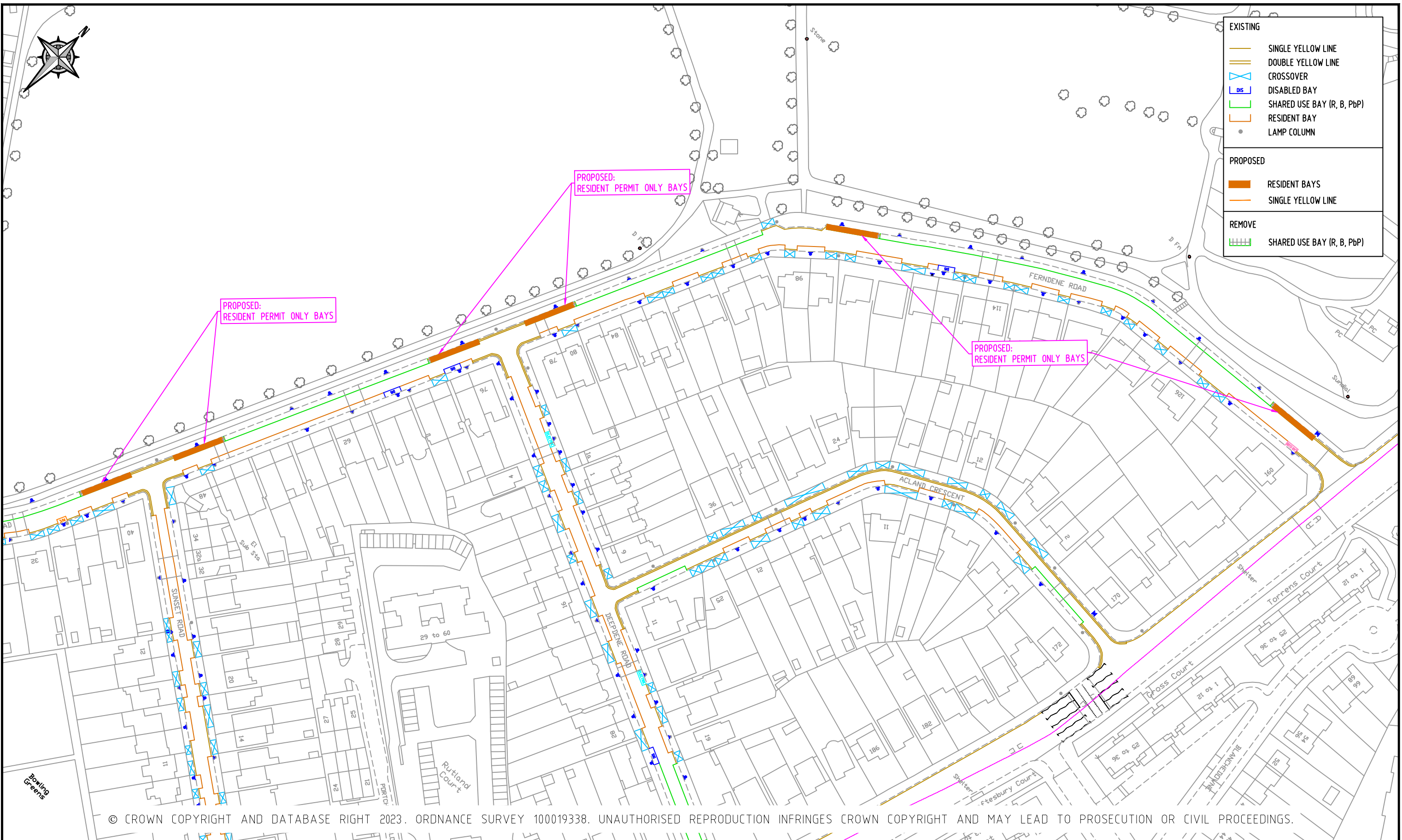
NOTES:

REV	DESCRIPTION	DRAWN	SIG	DATE	CHKD	SIG	DATE	APP	SIG	DATE

**Lambeth**  
 PARKING, STREET MANAGEMENT AND COMMERCIAL,  
 3RD FLOOR, CIVIC CENTRE  
 6 BRIXTON HILL  
 LONDON, SW2 1EG  
 020 7926 9000

DRAWN	BC	PROJECT	LOCALISED PARKING IMPROVEMENTS
CHKD	GWA	DRAWING TITLE	MILKWOOD ROAD - NO LOADING
APP	LM	CLASSIFICATION	CONSULTATION
		PAPER	A3
		SCALE	NTS
DATE	13.06.23	DRAWING NO	DES-CPZ-AA-ADHOC4-1000-08
		REVISION	-





EXISTING	
	SINGLE YELLOW LINE
	DOUBLE YELLOW LINE
	CROSSOVER
	DISABLED BAY
	SHARED USE BAY (R, B, PbP)
	RESIDENT BAY
	LAMP COLUMN
PROPOSED	
	RESIDENT BAYS
	SINGLE YELLOW LINE
REMOVE	
	SHARED USE BAY (R, B, PbP)

© CROWN COPYRIGHT AND DATABASE RIGHT 2023. ORDNANCE SURVEY 100019338. UNAUTHORISED REPRODUCTION INFRINGES CROWN COPYRIGHT AND MAY LEAD TO PROSECUTION OR CIVIL PROCEEDINGS.

NOTES:

REV	DESCRIPTION	DRAWN	SIG	DATE	CHKD	SIG	DATE	APP	SIG	DATE

**Lambeth**  
 PARKING, STREET MANAGEMENT  
 AND COMMERCIAL,  
 3RD FLOOR, CIVIC CENTRE  
 6 BRIXTON HILL  
 LONDON, SW2 1EG  
 020 7926 9000

DRAWN	BC	PROJECT	LOCALISED PARKING IMPROVEMENTS
CHKD	GWA	DRAWING TITLE	FERNDENE ROAD – RESIDENT BAYS
APP	LM	CLASSIFICATION	CONSULTATION
		PAPER	A3
		SCALE	NTS
DATE	13.06.23	DRAWING NO	DES-CPZ-AA-ADHOC4-1000-09
		REVISION	-



EXISTING	
	SINGLE YELLOW LINE
	DOUBLE YELLOW LINE
	CROSSOVER
	DISABLED BAY
	SHARED USE BAY (R, B, PbP)
	RESIDENT BAY
	LAMP COLUMN

PROPOSED	
	SINGLE YELLOW LINE
	DOUBLE YELLOW LINE

REMOVE	
	SHARED USE BAY (R, B, PbP)
	RESIDENT BAY

PROPOSED:  
REDUCE PARKING BAYS &  
ADD DOUBLE YELLOW LINES

PROPOSED:  
REMOVE PARKING BAY

FLAXMAN ROAD

50 to 70

OFFREY CLOSE

DIS

© CROWN COPYRIGHT AND DATABASE RIGHT 2023. ORDNANCE SURVEY 100019338. UNAUTHORISED REPRODUCTION INFRINGES CROWN COPYRIGHT AND MAY LEAD TO PROSECUTION OR CIVIL PROCEEDINGS.

NOTES:

REV	DESCRIPTION	DRAWN	SIG	DATE	CHKD	SIG	DATE	APP	SIG	DATE

**Lambeth**  
 PARKING, STREET MANAGEMENT  
 AND COMMERCIAL,  
 3RD FLOOR, CIVIC CENTRE  
 6 BRIXTON HILL  
 LONDON, SW2 1EG  
 020 7926 9000

DRAWN	BC	PROJECT	LOCALISED PARKING IMPROVEMENTS
CHKD	GWA	DRAWING TITLE	FLAXMAN ROAD - BAY REMOVAL
APP	LM	CLASSIFICATION	CONSULTATION
		PAPER	A3
		SCALE	1:250
DATE	22.06.23	DRAWING NO	DES-CPZ-AA-ADHOC4-1000-10
		REVISION	-



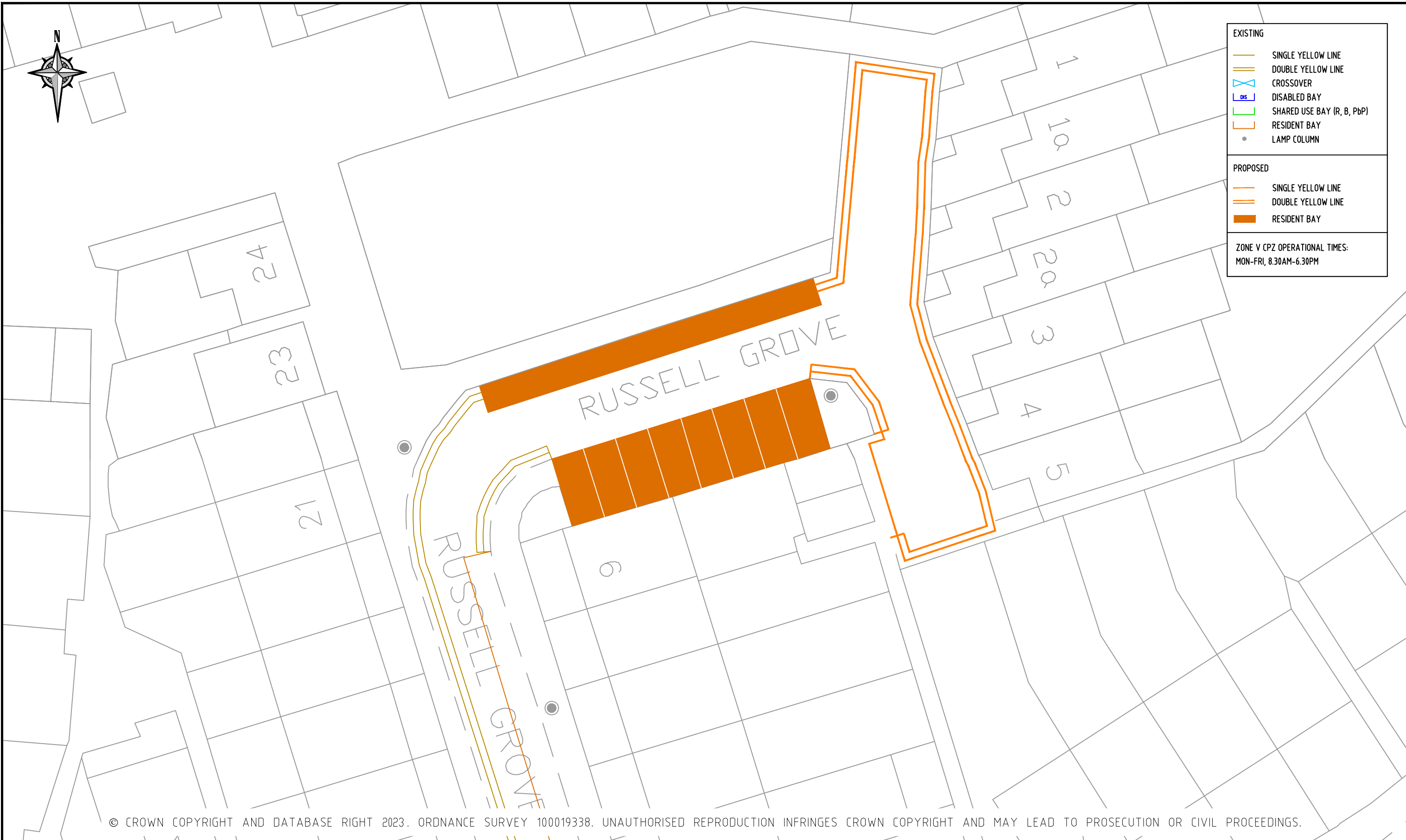
EXISTING	
	SINGLE YELLOW LINE
	DOUBLE YELLOW LINE
	CROSSOVER
	DISABLED BAY
	SHARED USE BAY (R, B, PbP)
	RESIDENT BAY
	LAMP COLUMN

PROPOSED	
	SINGLE YELLOW LINE
	DOUBLE YELLOW LINE
	RESIDENT BAY

<b>ZONE V CPZ OPERATIONAL TIMES:</b> MON-FRI, 8.30AM-6.30PM
--



© CROWN COPYRIGHT AND DATABASE RIGHT 2023. ORDNANCE SURVEY 100019338. UNAUTHORISED REPRODUCTION INFRINGES CROWN COPYRIGHT AND MAY LEAD TO PROSECUTION OR CIVIL PROCEEDINGS.

NOTES:

REV	DESCRIPTION	DRAWN	SIG	DATE	CHKD	SIG	DATE	APP	SIG	DATE

PARKING, STREET MANAGEMENT  
 AND COMMERCIAL,  
 3RD FLOOR, CIVIC CENTRE  
 6 BRIXTON HILL  
 LONDON, SW2 1EG  
 020 7926 9000

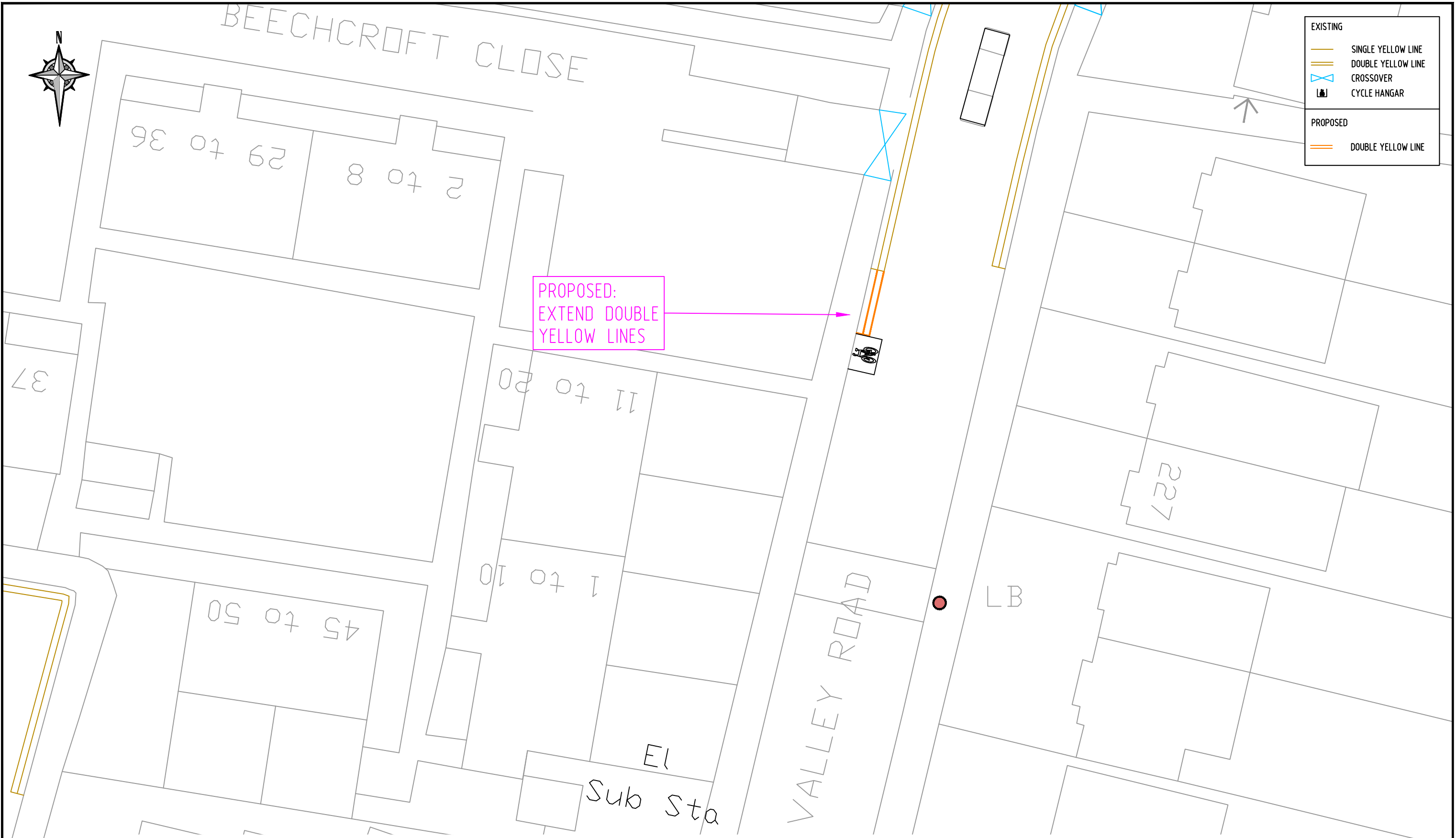
DRAWN	BC	PROJECT	LOCALISED PARKING IMPROVEMENTS	
CHKD	GWA	DRAWING TITLE	RUSSELL GROVE - CPZ EXTENSION	
APP	LM	CLASSIFICATION	PAPER	SCALE
		CONSULTATION	A3	1:250
DATE	03.07.23	DRAWING NO	DES-CPZ-AA-ADHOC4-1000-11	REVISION
				-



BEECHCROFT CLOSE

EXISTING	
	SINGLE YELLOW LINE
	DOUBLE YELLOW LINE
	CROSSOVER
	CYCLE HANGAR
PROPOSED	
	DOUBLE YELLOW LINE

PROPOSED:  
EXTEND DOUBLE  
YELLOW LINES



© CROWN COPYRIGHT AND DATABASE RIGHT 2023. ORDNANCE SURVEY 100019338. UNAUTHORISED REPRODUCTION INFRINGES CROWN COPYRIGHT AND MAY LEAD TO PROSECUTION OR CIVIL PROCEEDINGS.

NOTES:

REV	DESCRIPTION	DRAWN	SIG	DATE	CHKD	SIG	DATE	APP	SIG	DATE

**Lambeth**  
 PARKING, STREET MANAGEMENT  
 AND COMMERCIAL,  
 3RD FLOOR, CIVIC CENTRE  
 6 BRIXTON HILL  
 LONDON, SW2 1EG  
 020 7926 9000

DRAWN	BC	PROJECT	LOCALISED PARKING IMPROVEMENTS		
CHKD	GWA	DRAWING TITLE	VALLEY ROAD - DOUBLE YELLOW LINES		
APP	LM	CLASSIFICATION	PAPER	SCALE	
		CONSULTATION	A3	NTS	
DATE	13.06.23	DRAWING NO	DES-CPZ-AA-ADHOC4-1000-12	REVISION	-



EXISTING	
	SINGLE YELLOW LINE
	DOUBLE YELLOW LINE
	CROSSOVER
	LAMP COLUMN
PROPOSED	
	DOUBLE YELLOW LINE

LEIGHAM COURT ROAD

349

COLYTON LANE

1 to 6  
294

ILEX WAY

1 to 12

© CROWN COPYRIGHT AND DATABASE RIGHT 2023. ORDNANCE SURVEY 100019338. UNAUTHORISED REPRODUCTION INFRINGES CROWN COPYRIGHT AND MAY LEAD TO PROSECUTION OR CIVIL PROCEEDINGS.

NOTES:

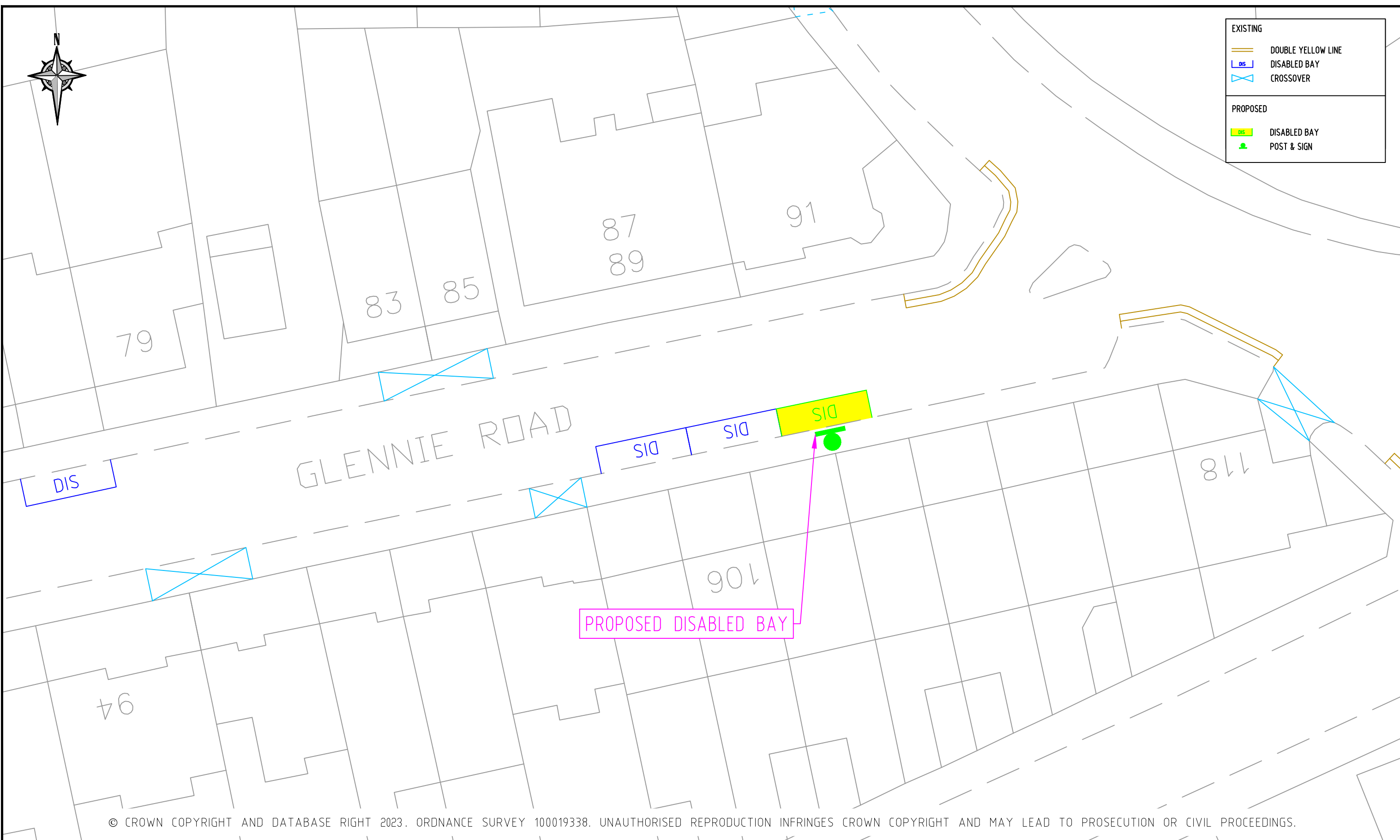
REV	DESCRIPTION	DRAWN	SIG	DATE	CHKD	SIG	DATE	APP	SIG	DATE

**Lambeth**  
 PARKING, STREET MANAGEMENT  
 AND COMMERCIAL,  
 3RD FLOOR, CIVIC CENTRE  
 6 BRIXTON HILL  
 LONDON, SW2 1EG  
 020 7926 9000

DRAWN	BC	PROJECT	LOCALISED PARKING IMPROVEMENTS		
CHKD	GWA	DRAWING TITLE	LEIGHAM COURT ROAD - DYLS		
APP	LM	CLASSIFICATION	PAPER	SCALE	
		CONSULTATION	A3	NTS	
DATE	27.07.23	DRAWING NO	DES-CPZ-AA-ADHOC4-1000-13		REVISION
					-



EXISTING	
	DOUBLE YELLOW LINE
	DISABLED BAY
	CROSSOVER
PROPOSED	
	DISABLED BAY
	POST & SIGN



© CROWN COPYRIGHT AND DATABASE RIGHT 2023. ORDNANCE SURVEY 100019338. UNAUTHORISED REPRODUCTION INFRINGES CROWN COPYRIGHT AND MAY LEAD TO PROSECUTION OR CIVIL PROCEEDINGS.

NOTES:

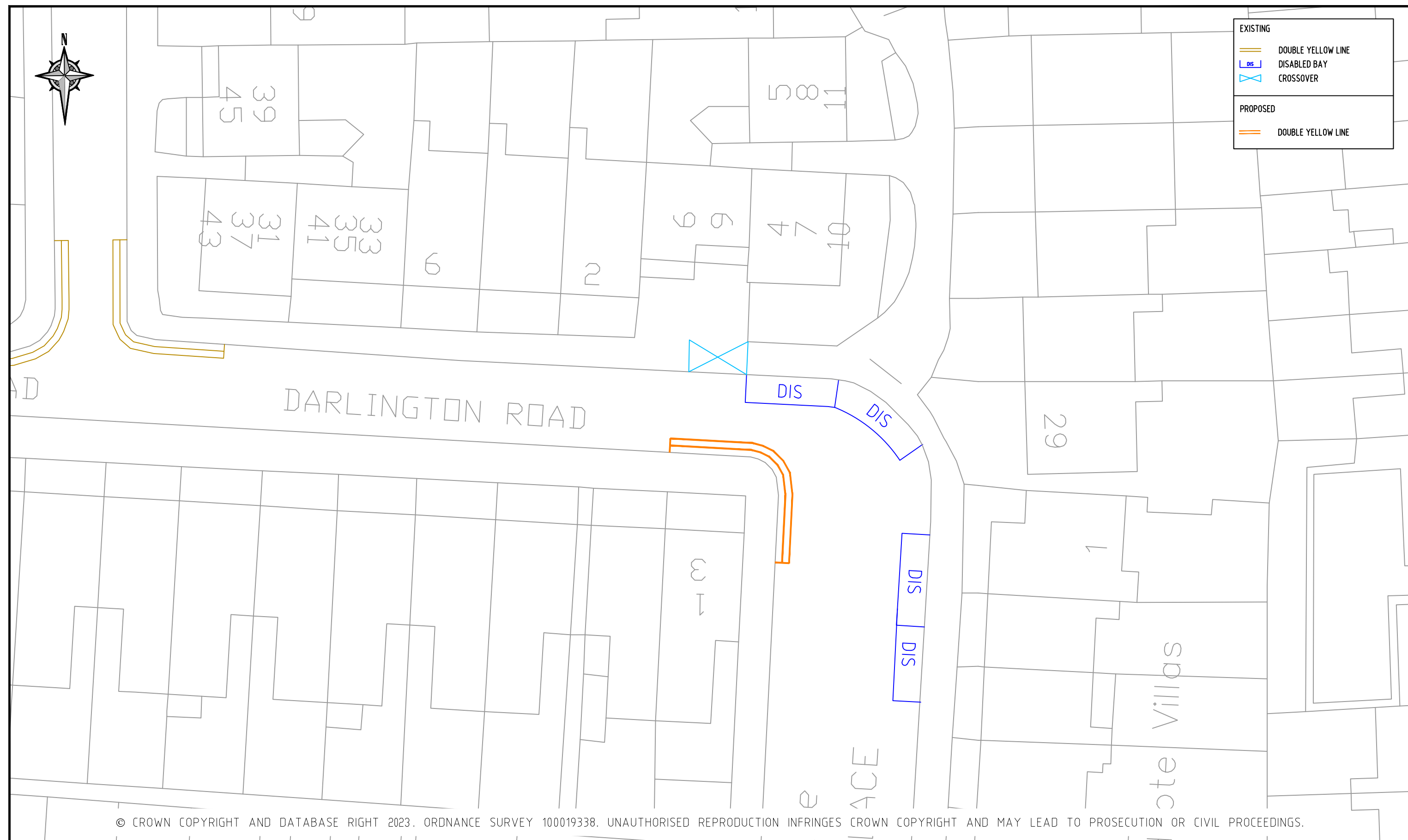
REV	DESCRIPTION	DRAWN	SIG	DATE	CHKD	SIG	DATE	APP	SIG	DATE

**Lambeth**  
 PARKING, STREET MANAGEMENT  
 AND COMMERCIAL,  
 3RD FLOOR, CIVIC CENTRE  
 6 BRIXTON HILL  
 LONDON, SW2 1EG  
 020 7926 9000

DRAWN	BC	PROJECT	LOCALISED PARKING IMPROVEMENTS
CHKD	GWA	DRAWING TITLE	GLENNIE ROAD - DISABLED BAY
APP	LM	CLASSIFICATION	CONSULTATION
		PAPER	A3
		SCALE	NTS
DATE	02.08.23	DRAWING NO	DES-CPZ-AA-ADHOC4-1000-14
		REVISION	-



EXISTING	
	DOUBLE YELLOW LINE
	DISABLED BAY
	CROSSOVER
PROPOSED	
	DOUBLE YELLOW LINE



© CROWN COPYRIGHT AND DATABASE RIGHT 2023. ORDNANCE SURVEY 100019338. UNAUTHORISED REPRODUCTION INFRINGES CROWN COPYRIGHT AND MAY LEAD TO PROSECUTION OR CIVIL PROCEEDINGS.

NOTES:

REV	DESCRIPTION	DRAWN	SIG	DATE	CHKD	SIG	DATE	APP	SIG	DATE

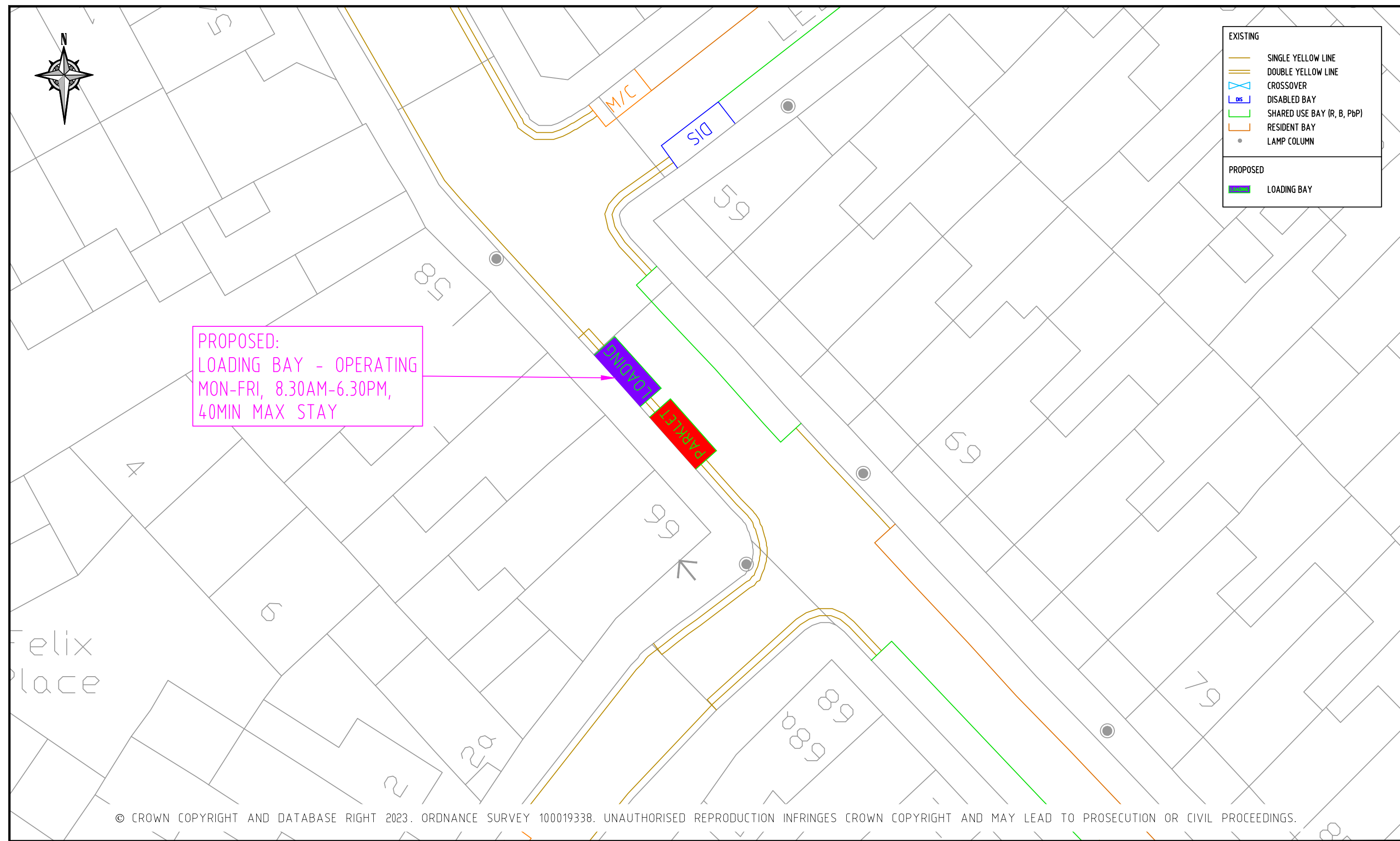
**Lambeth**  
 PARKING, STREET MANAGEMENT  
 AND COMMERCIAL,  
 3RD FLOOR, CIVIC CENTRE  
 6 BRIXTON HILL  
 LONDON, SW2 1EG  
 020 7926 9000

DRAWN BC	PROJECT LOCALISED PARKING IMPROVEMENTS
CHKD GWA	DRAWING TITLE DARLINGTON ROAD - DYL
APP LM	CLASSIFICATION CONSULTATION
DATE 02.08.23	PAPER A3
	SCALE NTS
	DRAWING NO DES-CPZ-AA-ADHOC4-1000-15
	REVISION -



EXISTING	
	SINGLE YELLOW LINE
	DOUBLE YELLOW LINE
	CROSSOVER
	DISABLED BAY
	SHARED USE BAY (R, B, PbP)
	RESIDENT BAY
	LAMP COLUMN
PROPOSED	
	LOADING BAY

PROPOSED:  
LOADING BAY - OPERATING  
MON-FRI, 8.30AM-6.30PM,  
40MIN MAX STAY



© CROWN COPYRIGHT AND DATABASE RIGHT 2023. ORDNANCE SURVEY 100019338. UNAUTHORISED REPRODUCTION INFRINGES CROWN COPYRIGHT AND MAY LEAD TO PROSECUTION OR CIVIL PROCEEDINGS.

NOTES:

REV	DESCRIPTION	DRAWN	SIG	DATE	CHKD	SIG	DATE	APP	SIG	DATE

**Lambeth**  
 PARKING, STREET MANAGEMENT  
 AND COMMERCIAL,  
 3RD FLOOR, CIVIC CENTRE  
 6 BRIXTON HILL  
 LONDON, SW2 1EG  
 020 7926 9000

DRAWN	BC	PROJECT	LOCALISED PARKING IMPROVEMENTS	
CHKD	GWA	DRAWING TITLE	RAILTON ROAD - LOADING BAY	
APP	LM	CLASSIFICATION	PAPER	SCALE
		CONSULTATION	A3	1:250
DATE	16.08.23	DRAWING NO	DES-CPZ-AA-ADHOC4-1000-16	REVISION
				-