

**Lambeth Site Allocations Development Plan  
Document: Proposed Submission Version  
(Regulation 19)**

**Proposed Changes to the  
Policies Map**

**January 2024**

  
**Lambeth**

## Contents

Introduction.....	1
1. Schedule of changes to existing Site Allocations .....	2
2. Schedule of proposed new Site Allocations .....	9

## Introduction

This document sets out the proposed changes to Lambeth's adopted Local Plan Policies Map 2021, to be made in association with the Draft Site Allocations Development Plan Document – Proposed Submission Version January 2024 (DSADPD PSV 2024). If agreed following examination, all changes to the adopted Policies Map 2021 will be shown on the Revised Policies Map, to be adopted alongside the SADPD.

The proposed changes are set out in Tables 1 and 2 and are shown in Maps 1.1 to 2.10. The following types of areas are proposed to be affected:

1. Site allocations: proposed changes of existing site allocations are listed in Table 1
2. Site allocations: proposed new site allocations are listed in Table 2

## 1. Schedule of changes to existing Site Allocations

Table 1: Proposed changes to existing Site Allocations in the Lambeth Local Plan 2021

Site	Proposed change	Map	Reason
Site 1: Land north and south of and including 10 Royal Street, SE1 (Founders Place)	Change site name & amend site boundary	1.2	To extend the site to encompass adjacent areas that offer synergy for regeneration.
Site 9 – ITV Centre and Gabriel’s Wharf, Upper Ground SE1	Change site name & amend site boundary	1.4	To remove the ITV Centre which is the subject of a separate planning application.
Site 18 – 286-362 Norwood Road SE27	Change site name & amend site boundary	1.6	To focus on the parts of the site with the greatest regeneration potential and deliverability.

The following section sets out the revised name for each of the three existing site allocations in the Lambeth Local Plan 2021 which are proposed to be changed, and includes maps which display the proposed revised site boundaries of the three site allocations.

New text is shown underlined.

Deleted text is shown as ~~strikethrough~~.

**Site 1: Land north and south of and including 10 Royal Street, SE1 (Founders Place)**

Map 1.1 – Existing boundary of Site 1 (adopted 2021)



Map 1.2 Proposed revised boundary of Site 1



SADPD boundaries 2023

 N  
 ↕  
 W — E  
 ↕  
 S
 
1:1000

 The contractor and user is permitted to use paper or digital copies of the map solely for the purpose of assisting with the delivery of those goods or services it has been engaged by Lambeth Council to provide.
 

 © Crown Copyright and database right 2023. Ordnance Survey 100019338  
 Reproduced by permission of Geographers' A-Z Map Co. Ltd. Licence No. CD466  
 © Crown copyright and database rights 2023 Ordnance Survey 100017302

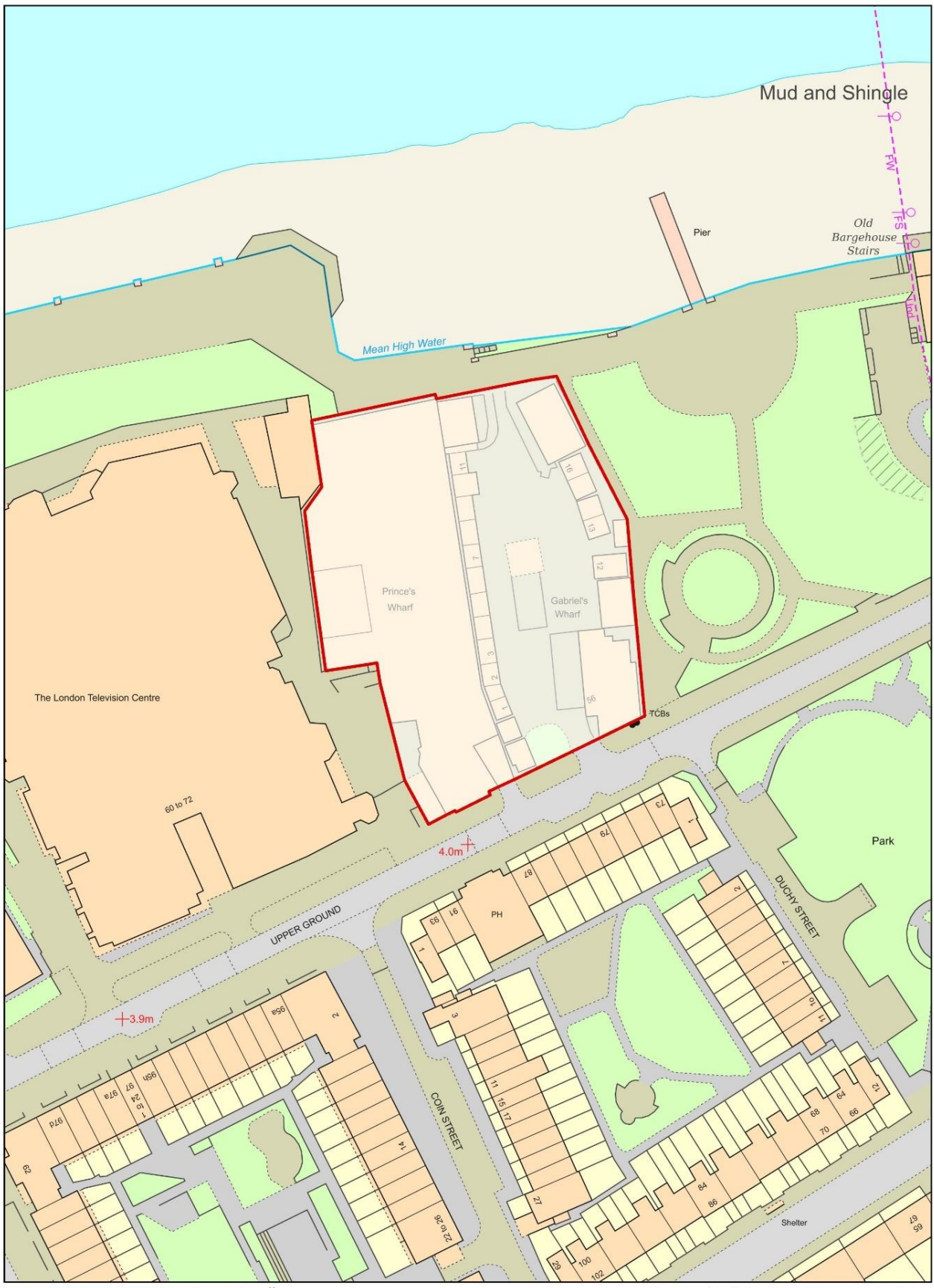
**Site 9: ITV Centre and Gabriel's Wharf and Princes Wharf, Upper Ground SE1**

Map 1.3 – Existing boundary of Site 9 (adopted 2021)



© Crown Copyright and database right 2023. Ordnance Survey 100019338  
Reproduced by permission of Geographers' A-Z Map Co. Ltd. Licence No. CD166  
© Crown copyright and database rights 2023 Ordnance Survey 100017302

Map 1.4 - Proposed revised boundary of Site 9



SADPD boundaries 2023

1:1000

 The contractor or end user is permitted to use paper or digital copies of the map solely for the purpose of assisting with the delivery of those goods or services it has been engaged by Lambeth Council to provide.
 

 © Crown Copyright and database right 2023. Ordnance Survey 100019338  
 Reproduced by permission of Geographers' A-Z Map Co. Ltd. Licence No. C0466  
 © Crown copyright and database rights 2023 Ordnance Survey 100017302



**Site 18: 286-362 300-346 Norwood Road SE27**

Map 1.5 – Existing boundary of Site 18 (adopted 2021)



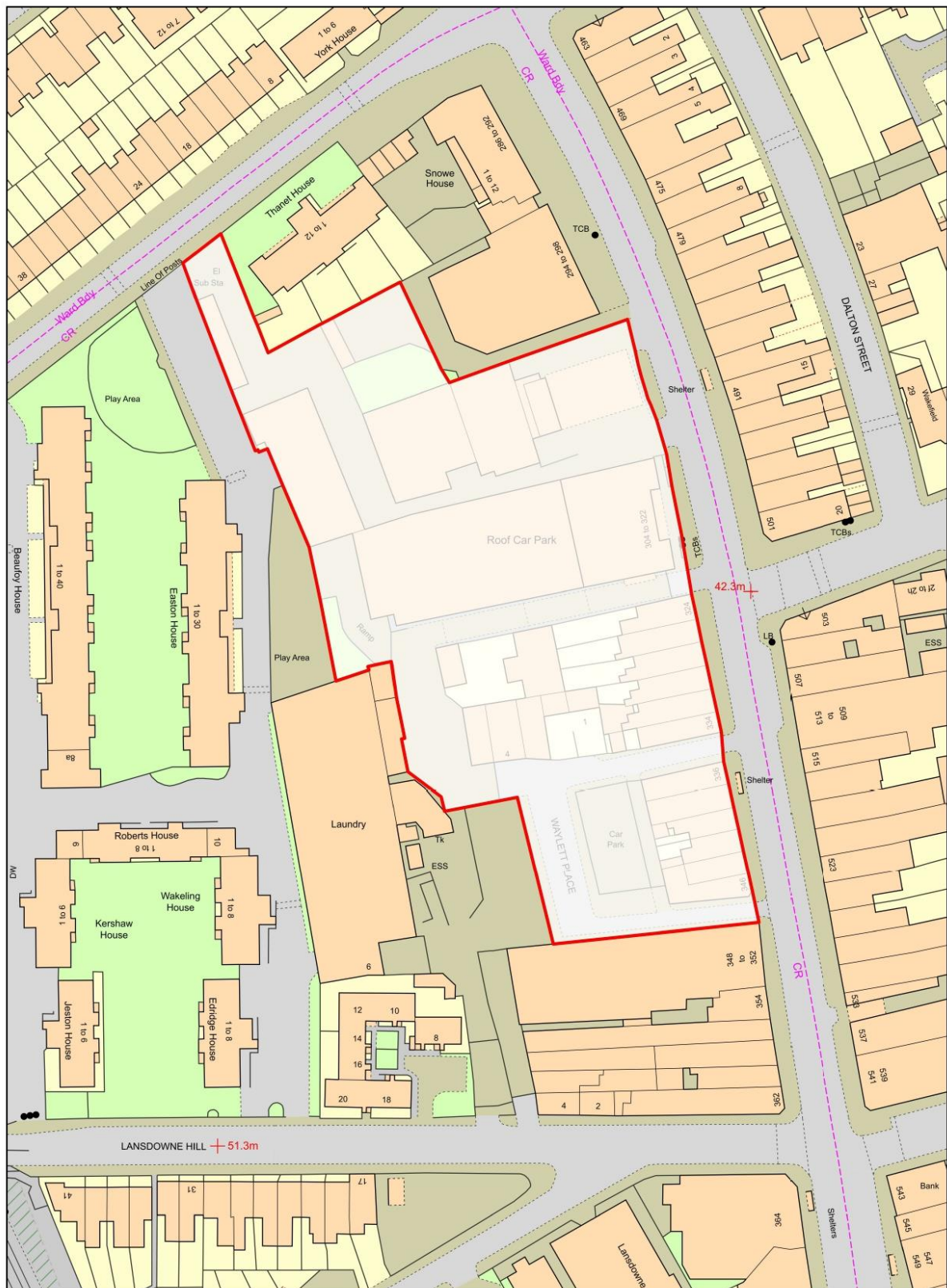
Site Allocations 2021

1:1000

The contractor or end user is permitted to use paper or digital copies of the map solely for the purpose of assisting with the delivery of those goods or services it has been engaged by Lambeth Council to provide.

© Crown Copyright and database right 2023. Ordnance Survey 100019338  
 Reproduced by permission of Geographers' A-Z Map Co. Ltd. Licence No. C0466  
 © Crown copyright and database rights 2023 Ordnance Survey 100017302

Map 1.6 - Proposed revised boundary of Site 18



  SADPD boundaries 2023

N  
W — E 1:1,000  
S

The contractor or end user is permitted to use paper or digital copies of the map solely for the purpose of assisting with the delivery of those goods or services it has been engaged by Lambeth Council to provide.  
© Crown copyright and database rights 2023 Ordnance Survey 100017302  
Reproduced by permission of Geographers' A-Z Map Co. Ltd. License No. CD466  
© Crown copyright and database rights 2023 Ordnance Survey 100017302

## 2. Schedule of proposed new Site Allocations

Table 2: Proposed new Site Allocations

<b>Area</b>	<b>Proposed change</b>	<b>Map</b>	<b>Reason</b>
Site 2 – St Thomas' Hospital, SE1	Designation of new site	2.1	Reasons are as set out in the SADPD.
Site 3 – 35–37 and Car Park Leigham Court Road SW16	Designation of new site	2.2	Reasons are as set out in the SADPD.
Site 7 – 6–12 Kennington Lane and Wooden Spoon House, 5 Dugard Way SE11	Designation of new site	2.3	Reasons are as set out in the SADPD.
Site 8 – 110 Stamford Street SE1	Designation of new site	2.4	Reasons are as set out in the SADPD.
Site 17 – 330–336 Brixton Road SW9	Designation of new site	2.5	Reasons are as set out in the SADPD.
Site 20 – Tesco, 13 Acre Lane SW2	Designation of new site	2.6	Reasons are as set out in the SADPD.
Site 21 – 51–57, Effra Road SW2	Designation of new site	2.7	Reasons are as set out in the SADPD.
Site 22 – 1 & 3–11 Wellfit Street, 7–9 Hinton Road & Units 1–4 Hardess Street SE24	Designation of new site	2.8	Reasons are as set out in the SADPD.
Site 23 – Land at corner of Coldharbour Lane and Herne Hill Road SE24	Designation of new site	2.9	Reasons are as set out in the SADPD.
Site 24 – King's College Hospital, Denmark Hill SE5	Designation of new site	2.10	Reasons are as set out in the SADPD.

The following maps display each of the new site allocations proposed to be added:

Map 2.1 - Proposed designation of site allocation 2: St Thomas' Hospital SE1

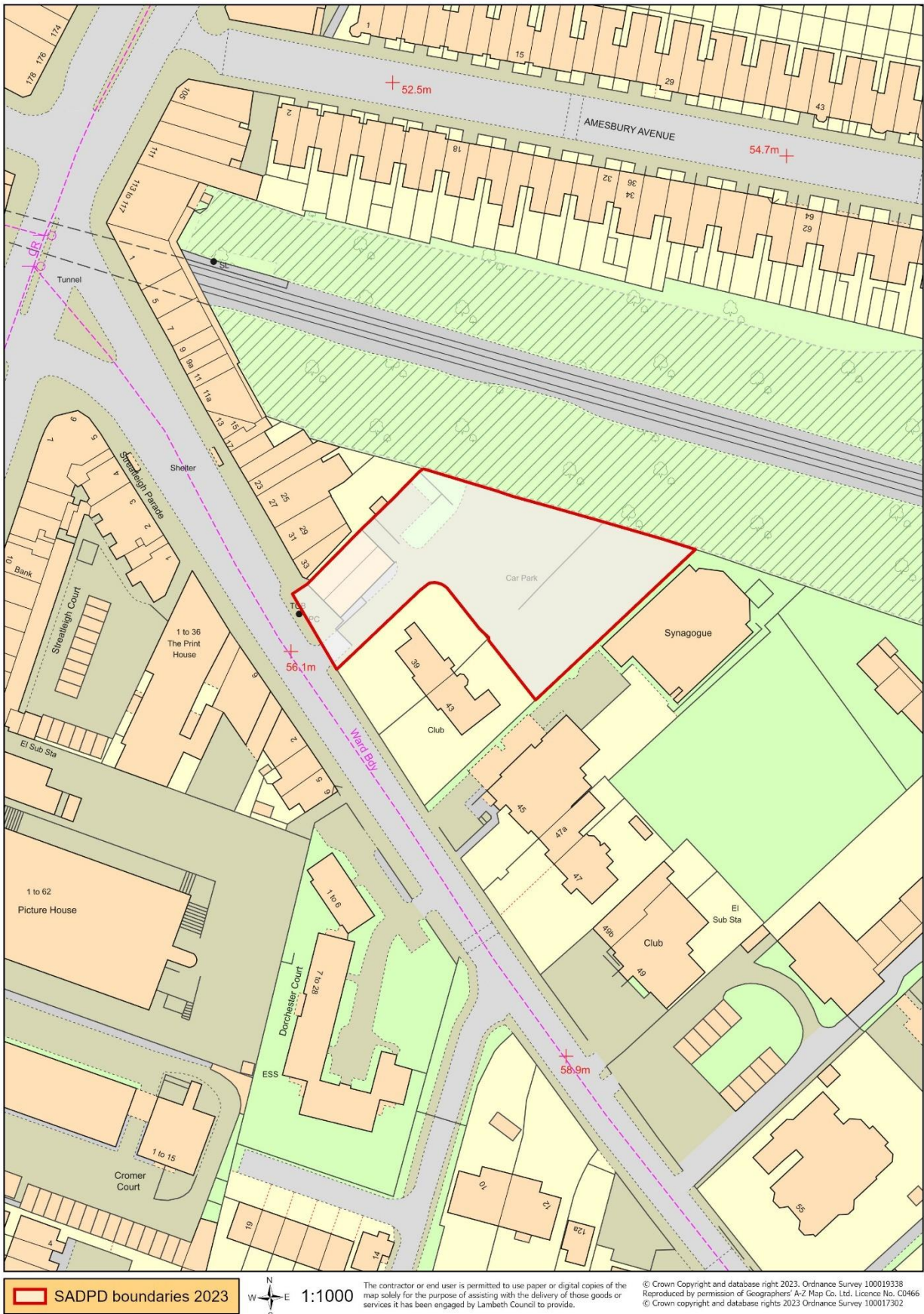


  SADPD boundaries 2023

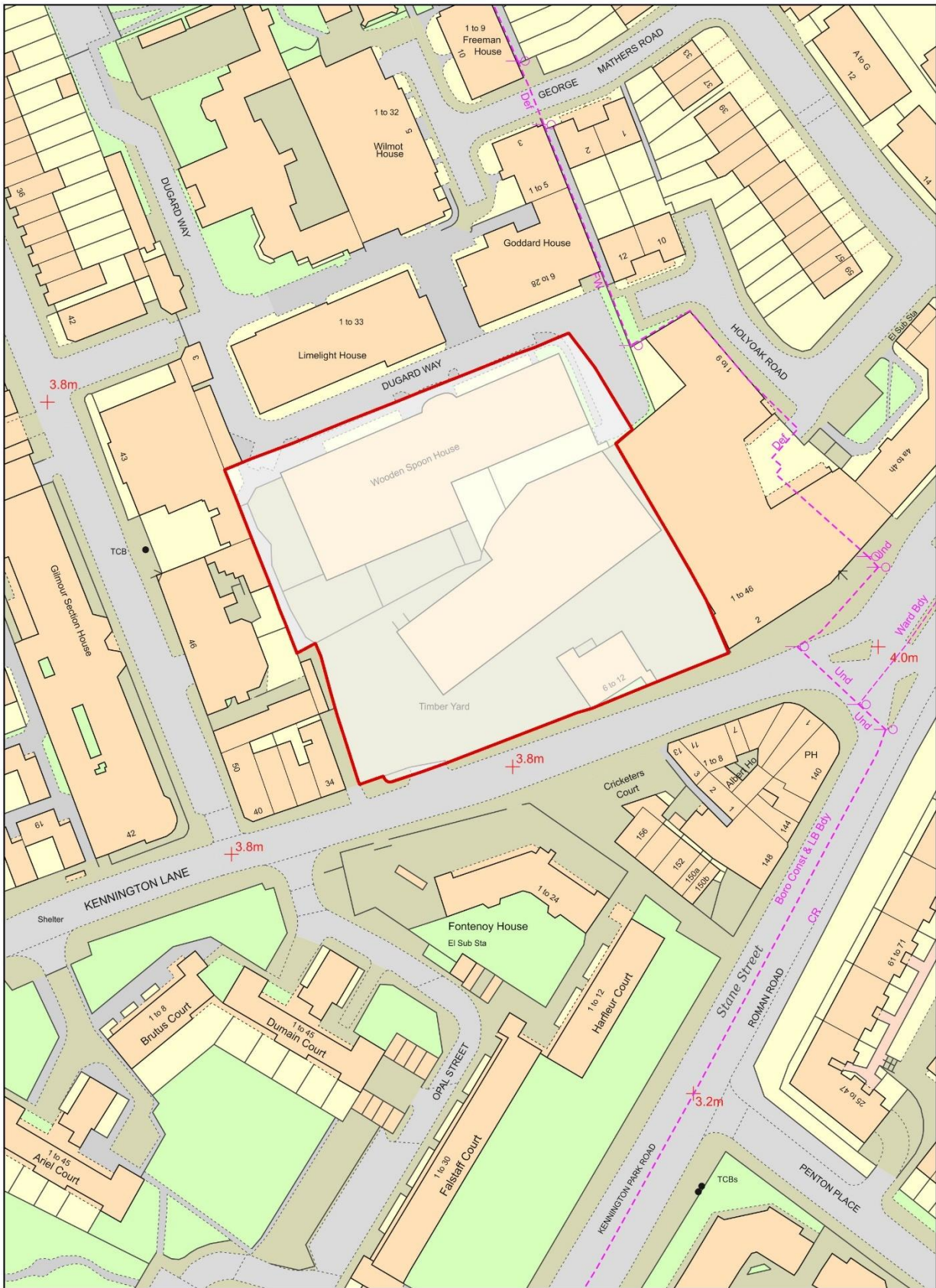
The contractor or end user is permitted to use paper or digital copies of the map solely for the purpose of assisting with the delivery of those goods or services it has been engaged by Lambeth Council to provide.


© Crown Copyright and database right 2023. Ordnance Survey 100019338  
 Reproduced by permission of Geographers' A-Z Map Co. Ltd. Licence No. CD466  
 © Crown copyright and database rights 2023 Ordnance Survey 100017302

Map 2.2 - Proposed designation of site allocation 3: 35-37 and Car Park Leigham Court Road SW16



Map 2.3 - Proposed designation of site allocation 7: 6–12 Kennington Lane and Wooden Spoon House, 5 Dugard Way SE11



 SADPD boundaries 2023

N  
W E 1:1000  
S

The contractor or end user is permitted to use paper or digital copies of the map solely for the purpose of assisting with the delivery of those goods or services it has been engaged by Lambeth Council to provide.

© Crown Copyright and database right 2023. Ordnance Survey 100019338  
 Reproduced by permission of Geographers' A-Z Map Co. Ltd. Licence No. C0466  
 © Crown copyright and database rights 2023 Ordnance Survey 100017302

Map 2.4 - Proposed designation of site allocation 8: 110 Stamford Street SE1



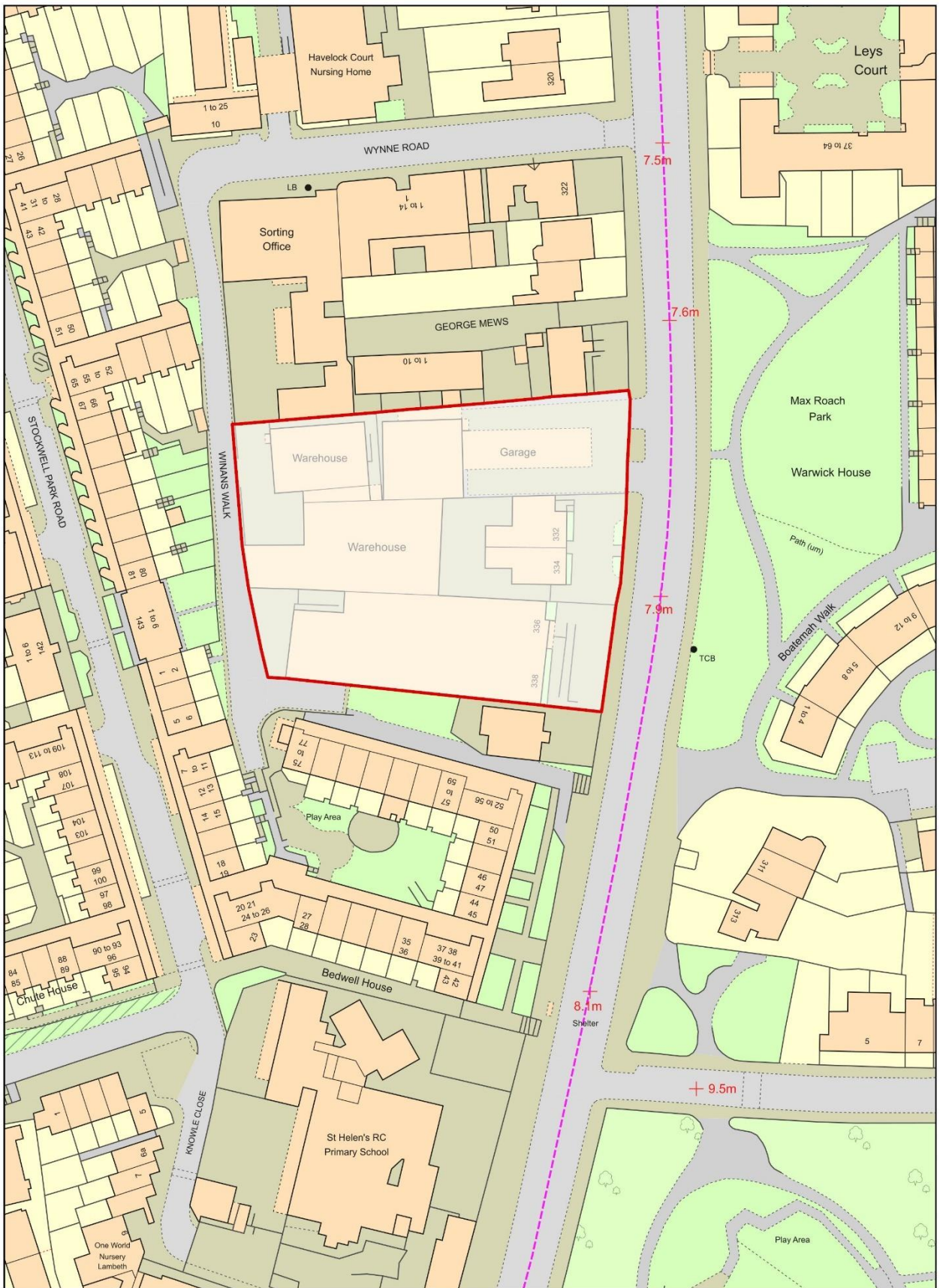
SADPD boundaries 2023


N  
W E S
1:1000

 The contractor or end user is permitted to use paper or digital copies of the map solely for the purpose of assisting with the delivery of those goods or services it has been engaged by Lambeth Council to provide.
 

 © Crown Copyright and database right 2023. Ordnance Survey 100019338  
 Reproduced by permission of Geographers' A-Z Map Co. Ltd. Licence No. CD466  
 © Crown copyright and database rights 2023 Ordnance Survey 100017302

Map 2.5 - Proposed designation of site allocation 17: 330–336 Brixton Road SW9



 SADPD boundaries 2023

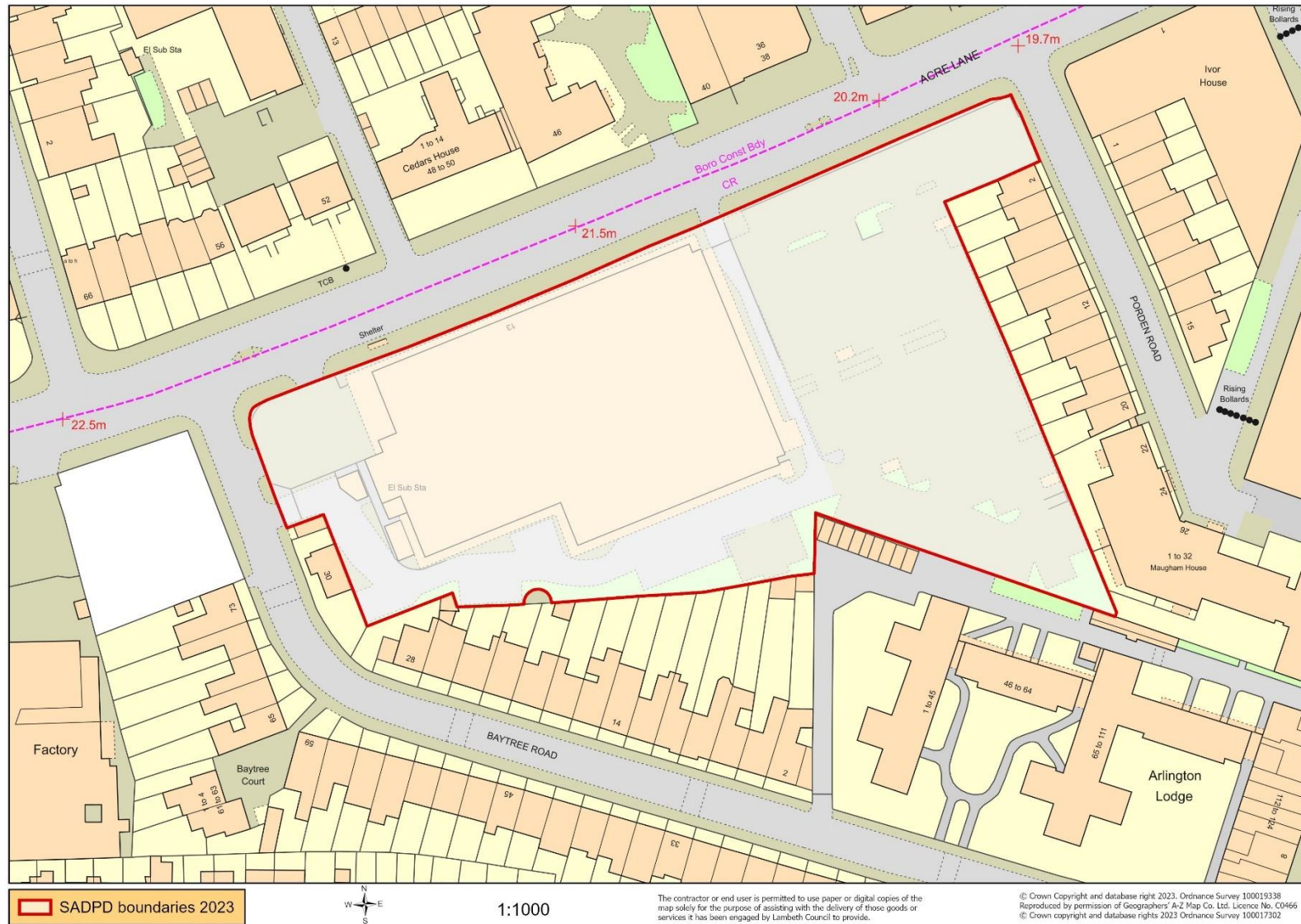
N  
W E 1:1000  
S

The contractor or end user is permitted to use paper or digital copies of the map solely for the purpose of assisting with the delivery of those goods or services it has engaged by Lambeth Council to provide.

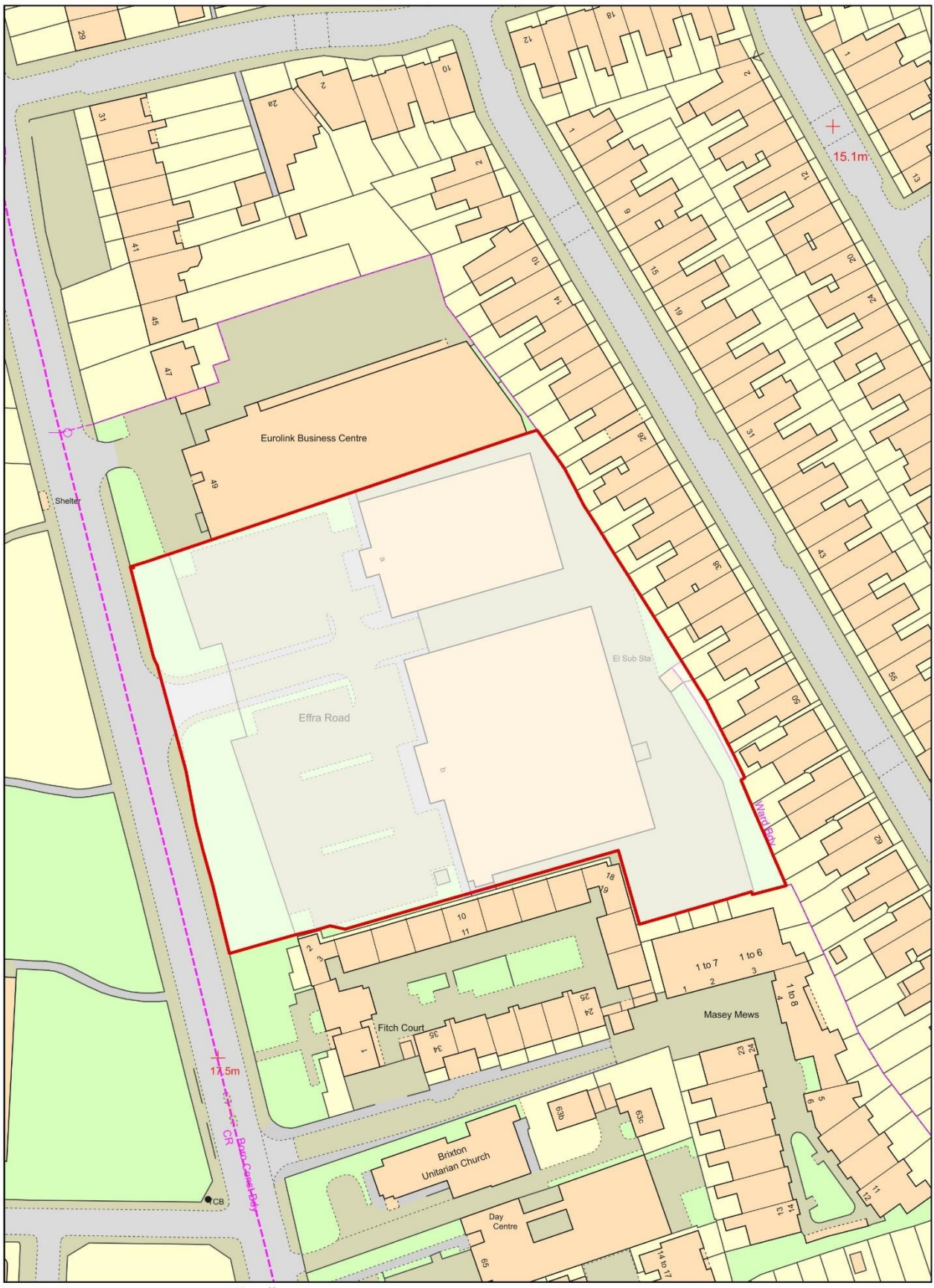
© Crown Copyright and database right 2023. Ordnance Survey 100019338  
 Reproduced by permission of Geographers' AZ Map Co. Ltd. Licence No. C0466  
 © Crown copyright and database rights 2023 Ordnance Survey 100017302



Map 2.6 - Proposed designation of site allocation 20: Tesco, 13 Acre Lane SW2



Map 2.7 - Proposed designation of site allocation 21: 51-57, Effra Road SW2



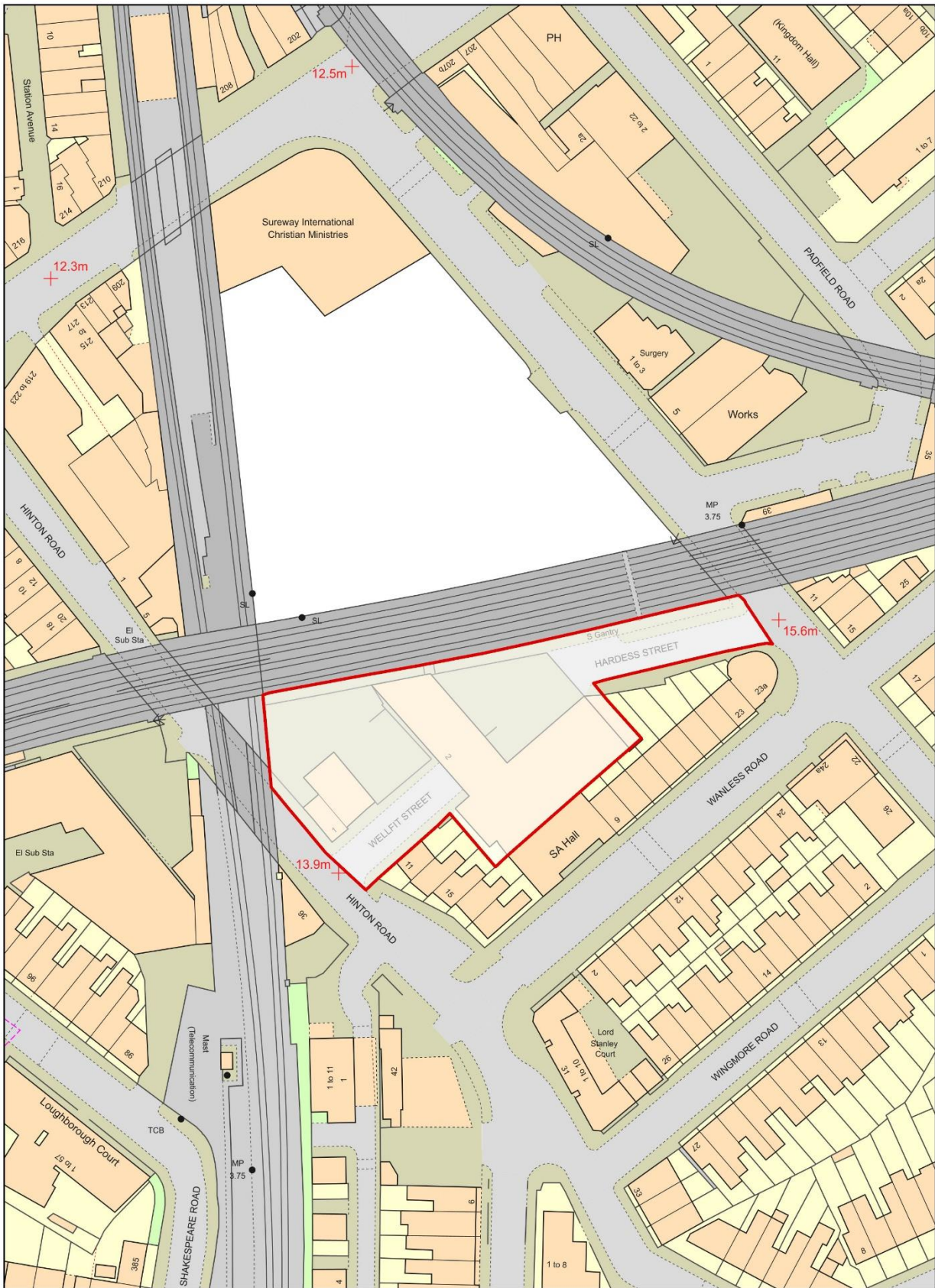
SADPD boundaries 2023

1:1000

The contractor or end user is permitted to use paper or digital copies of the map solely for the purpose of assisting with the delivery of those goods or services it has been engaged by Lambeth Council to provide.

© Crown Copyright and database right 2023. Ordnance Survey 100019338  
 Reproduced by permission of Geographers' A-Z Map Co. Ltd. Licence No. C0466  
 © Crown copyright and database rights 2023 Ordnance Survey 100017302

Map 2.8 - Proposed designation of site allocation 22: 1 & 3-11 Wellfit Street, 7-9 Hinton Road & Units 1-4 Hardest Street SE24



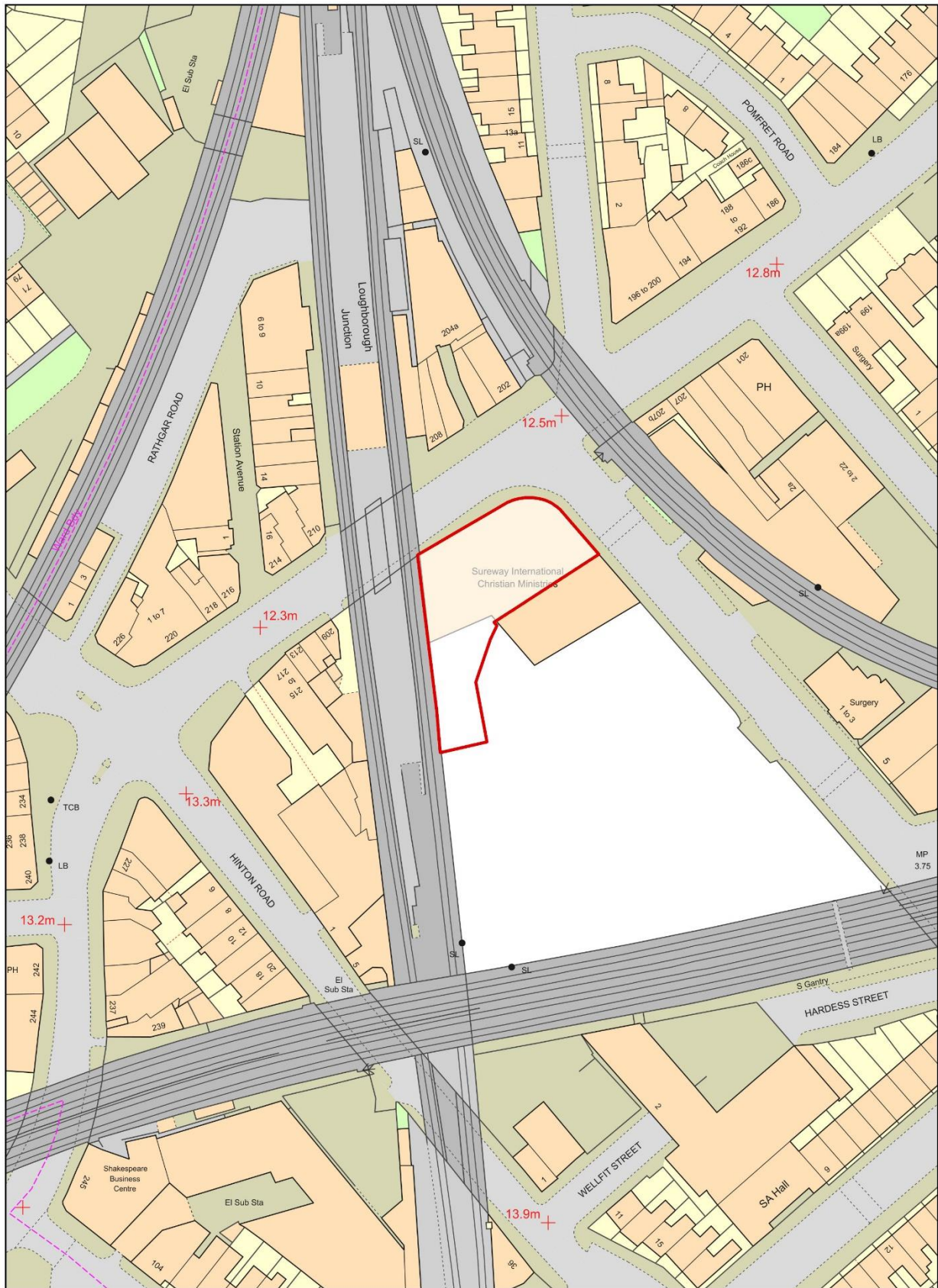
SADPD boundaries 2023


 1:1000

The contractor or end user is permitted to use paper or digital copies of the map solely for the purpose of assisting with the delivery of those goods or services it has been engaged by Lambeth Council to provide.

© Crown Copyright and database right 2023. Ordnance Survey 100019338  
 Reproduced by permission of Geographers' A-Z Map Co. Ltd. Licence No. C0466  
 © Crown copyright and database rights 2023 Ordnance Survey 100017302

Map 2.9 - Proposed designation of site allocation 23: Land at corner of Coldharbour Lane and Herne Hill Road SE24



SADPD boundaries 2023

W  N  
 E 1:1000  
 S

The contractor or end user is permitted to use paper or digital copies of the map solely for the purpose of assisting with the delivery of those goods or services it has been engaged by Lambeth Council to provide.

© Crown Copyright and database right 2023. Ordnance Survey 100019338  
 Reproduced by permission of Geographers' A-Z Map Co. Ltd. Licence No. C0466  
 © Crown copyright and database rights 2023 Ordnance Survey 100017302

Map 2.10 - Proposed designation of site allocation 24: King's College Hospital, Denmark Hill SE5

