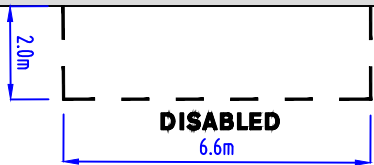


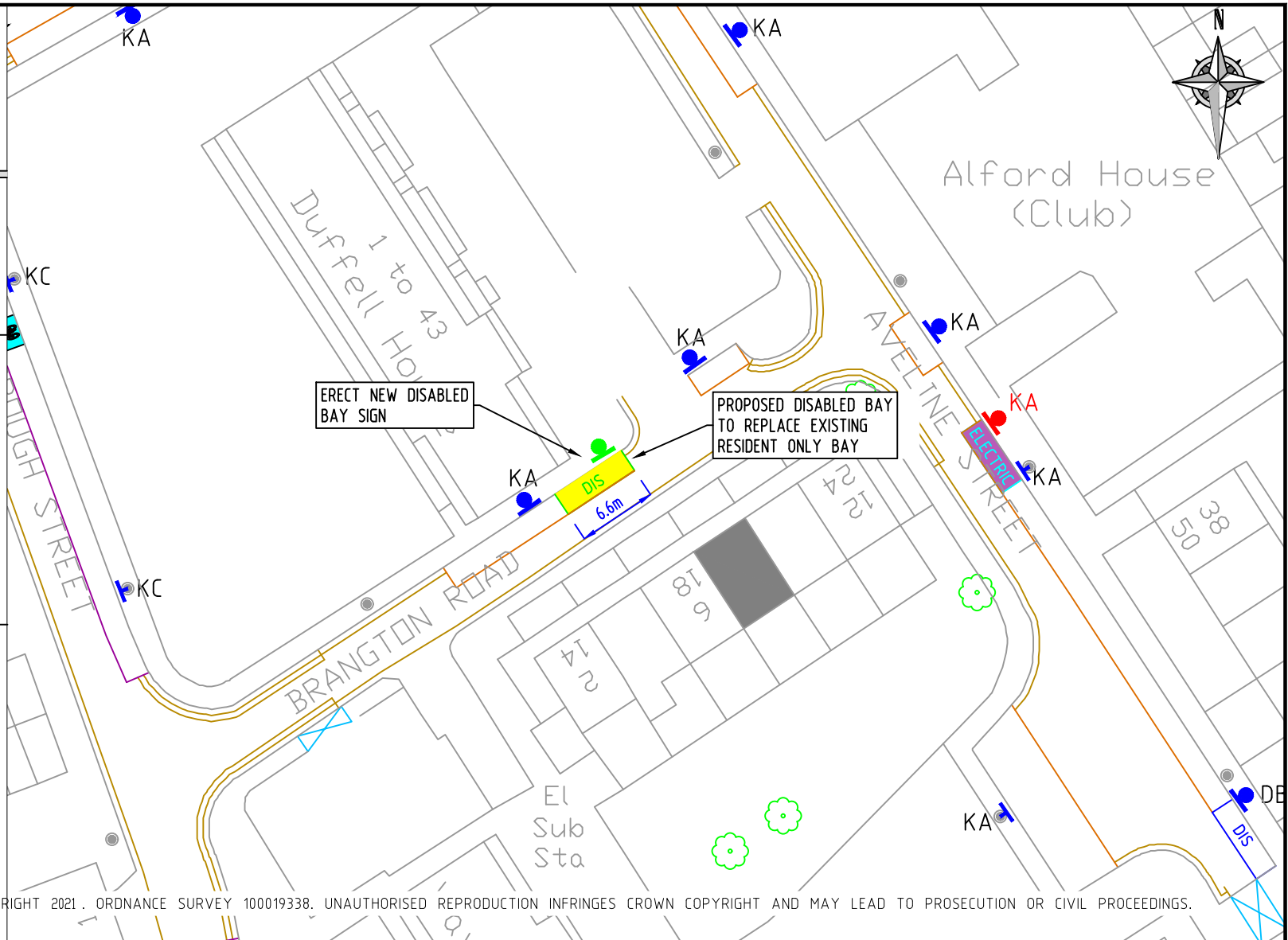
NOTES:
 1) INSTALL BAY MARKING IN ACCORDANCE WITH DIA 1028.3 OF THE TSRGD 2016. TEXT HEIGHT TO BE 350mm
 2) INSTALL SIGN POST WITHIN 0.5m OF THE END OF THE BAY



| | | |
|---------------|--------------------------|-------------------------|
| Scheme Ref. | Disabled Bays | |
| Sign Ref. | 101-001 | x-height 29.9 |
| Letter colour | BLACK | SIGN FACE |
| Background | WHITE | Width 450mm |
| Border | BLACK | Height 295mm |
| Material | Class R3B Microprismatic | Area 0.13m ² |

PROPOSED

- DISABLED BAYS
- POST & SIGN



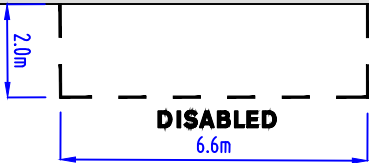
© CROWN COPYRIGHT AND DATABASE RIGHT 2021. ORDNANCE SURVEY 100019338. UNAUTHORISED REPRODUCTION INFRINGES CROWN COPYRIGHT AND MAY LEAD TO PROSECUTION OR CIVIL PROCEEDINGS.

| REV | DESCRIPTION | DRAWN | SIG | DATE | CHKD | SIG | DATE | APP | SIG | DATE |
|-----|-------------|-------|-----|------|------|-----|------|-----|-----|------|
| | | | | | | | | | | |
| | | | | | | | | | | |
| | | | | | | | | | | |
| | | | | | | | | | | |
| | | | | | | | | | | |
| | | | | | | | | | | |
| | | | | | | | | | | |
| | | | | | | | | | | |
| | | | | | | | | | | |
| | | | | | | | | | | |

Lambeth
 PARKING, STREET MANAGEMENT
 AND COMMERCIAL,
 3RD FLOOR, CIVIC CENTRE
 6 BRIXTON HILL
 LONDON, SW2 1EG
 020 7926 9000

| | | | | | |
|-------|----------|----------------|---------------------------|-------|----------|
| DRAWN | SC | PROJECT | PROPOSED DISABLED PARKING | | |
| CHKD | LM | DRAWING TITLE | 10 BRANGTON ROAD | | |
| APP | LM | CLASSIFICATION | TMO | PAPER | A4 |
| | | SCALE | 1:500 | | |
| DATE | 22.12.23 | DRAWING NO | DB-PD-B5-D01 | | REVISION |
| | | | | | - |

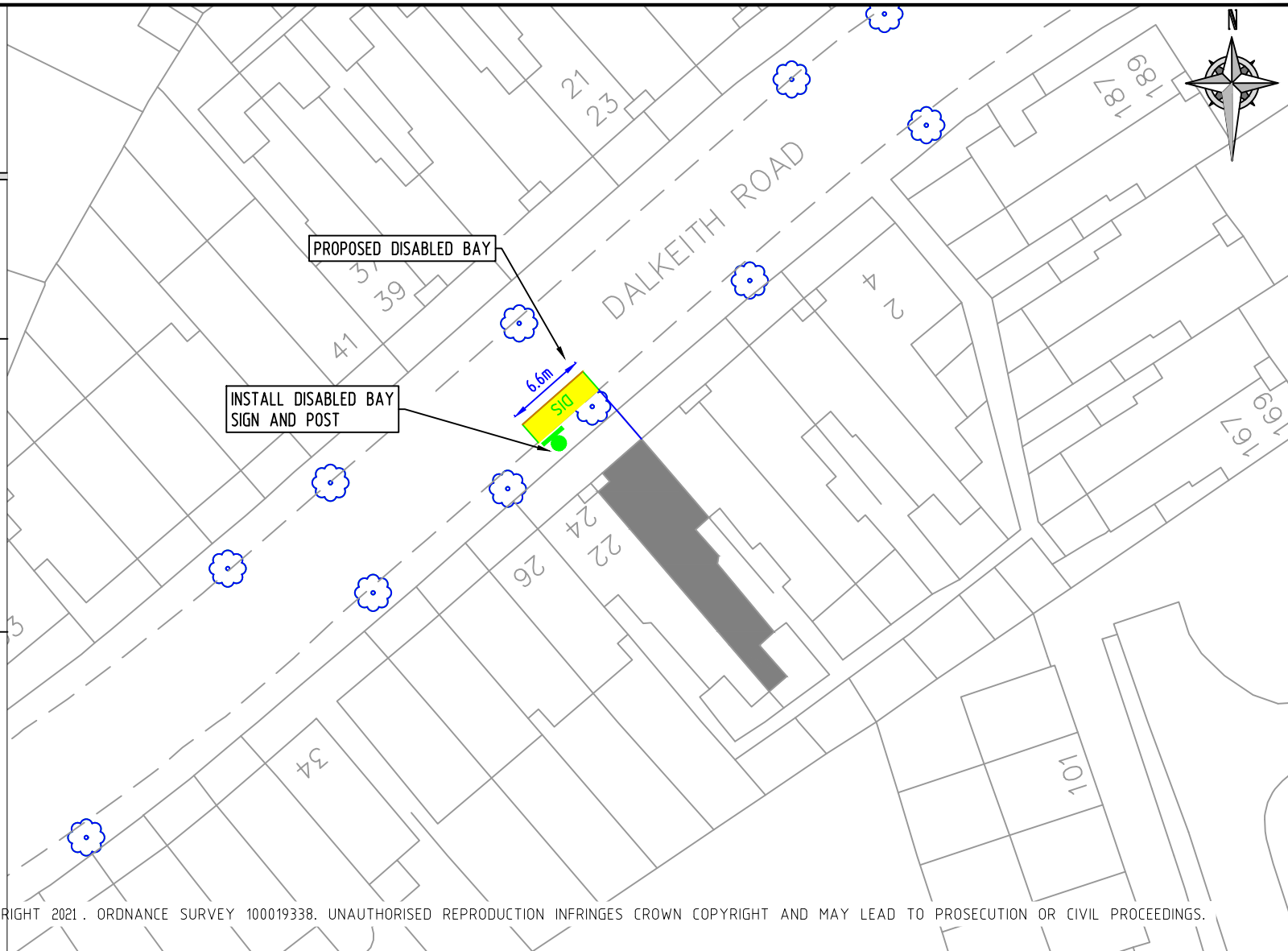
NOTES:
 1) INSTALL BAY MARKING IN ACCORDANCE WITH DIA 1028.3 OF THE TSRGD 2016. TEXT HEIGHT TO BE 350mm
 2) INSTALL SIGN POST WITHIN 0.5m OF THE END OF THE BAY



| Scheme Ref. | Disabled Bays | |
|---------------|--------------------------|-------------------------|
| Sign Ref. | 101-001 | x-height 29.9 |
| Letter colour | BLACK | SIGN FACE |
| Background | WHITE | Width 450mm |
| Border | BLACK | Height 295mm |
| Material | Class R3B Microprismatic | Area 0.13m ² |

PROPOSED

-  DISABLED BAYS
-  POST & SIGN



© CROWN COPYRIGHT AND DATABASE RIGHT 2021. ORDNANCE SURVEY 100019338. UNAUTHORISED REPRODUCTION INFRINGES CROWN COPYRIGHT AND MAY LEAD TO PROSECUTION OR CIVIL PROCEEDINGS.

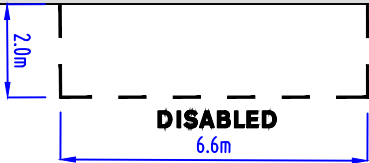
| REV | DESCRIPTION | DRAWN | SIG | DATE | CHKD | SIG | DATE | APP | SIG | DATE |
|-----|-------------|-------|-----|------|------|-----|------|-----|-----|------|
| | | | | | | | | | | |
| | | | | | | | | | | |
| | | | | | | | | | | |
| | | | | | | | | | | |
| | | | | | | | | | | |
| | | | | | | | | | | |
| | | | | | | | | | | |
| | | | | | | | | | | |
| | | | | | | | | | | |
| | | | | | | | | | | |



Lambeth
 PARKING, STREET MANAGEMENT
 AND COMMERCIAL,
 3RD FLOOR, CIVIC CENTRE
 6 BRIXTON HILL
 LONDON, SW2 1EG
 020 7926 9000

| DRAWN | PROJECT | | |
|----------|---------------------------|----------|-------|
| SC | PROPOSED DISABLED PARKING | | |
| CHKD | DRAWING TITLE | | |
| LM | 18 DALKEITH ROAD | | |
| APP | CLASSIFICATION | PAPER | SCALE |
| LM | TMO | A4 | 1:500 |
| DATE | DRAWING NO | REVISION | |
| 22.12.23 | DB-PD-B5-D02 | - | |

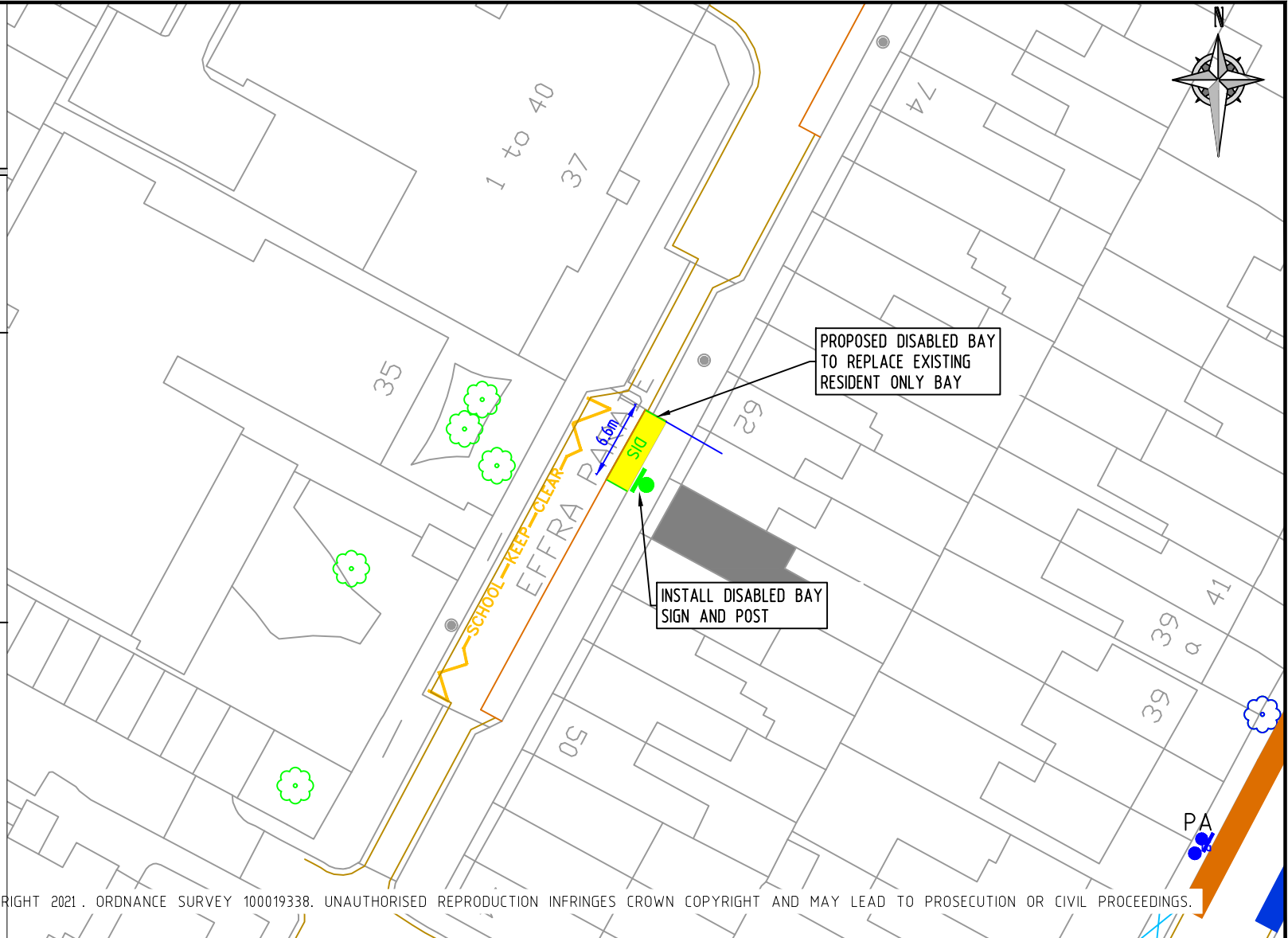
NOTES:
 1) INSTALL BAY MARKING IN ACCORDANCE WITH DIA 1028.3 OF THE TSRGD 2016. TEXT HEIGHT TO BE 350mm
 2) INSTALL SIGN POST WITHIN 0.5m OF THE END OF THE BAY



| Scheme Ref. | Disabled Bays | |
|---------------|--------------------------|-------------------------|
| Sign Ref. | 101-001 | x-height 29.9 |
| Letter colour | BLACK | SIGN FACE |
| Background | WHITE | Width 450mm |
| Border | BLACK | Height 295mm |
| Material | Class R3B Microprismatic | Area 0.13m ² |

PROPOSED

- DISABLED BAYS
- POST & SIGN



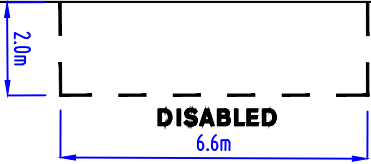
© CROWN COPYRIGHT AND DATABASE RIGHT 2021. ORDNANCE SURVEY 100019338. UNAUTHORISED REPRODUCTION INFRINGES CROWN COPYRIGHT AND MAY LEAD TO PROSECUTION OR CIVIL PROCEEDINGS.

| REV | DESCRIPTION | DRAWN | SIG | DATE | CHKD | SIG | DATE | APP | SIG | DATE |
|-----|-------------|-------|-----|------|------|-----|------|-----|-----|------|
| | | | | | | | | | | |
| | | | | | | | | | | |
| | | | | | | | | | | |
| | | | | | | | | | | |
| | | | | | | | | | | |
| | | | | | | | | | | |
| | | | | | | | | | | |
| | | | | | | | | | | |
| | | | | | | | | | | |
| | | | | | | | | | | |

Lambeth
 PARKING, STREET MANAGEMENT AND COMMERCIAL,
 3RD FLOOR, CIVIC CENTRE
 6 BRIXTON HILL
 LONDON, SW2 1EG
 020 7926 9000

| DRAWN | PROJECT | | |
|----------|---------------------------|----------|-------|
| SC | PROPOSED DISABLED PARKING | | |
| CHKD | DRAWING TITLE | | |
| LM | 58 EFFRA PARADE | | |
| APP | CLASSIFICATION | PAPER | SCALE |
| LM | TMO | A4 | 1:500 |
| DATE | DRAWING NO | REVISION | |
| 22.12.23 | DB-PD-B5-D03 | - | |

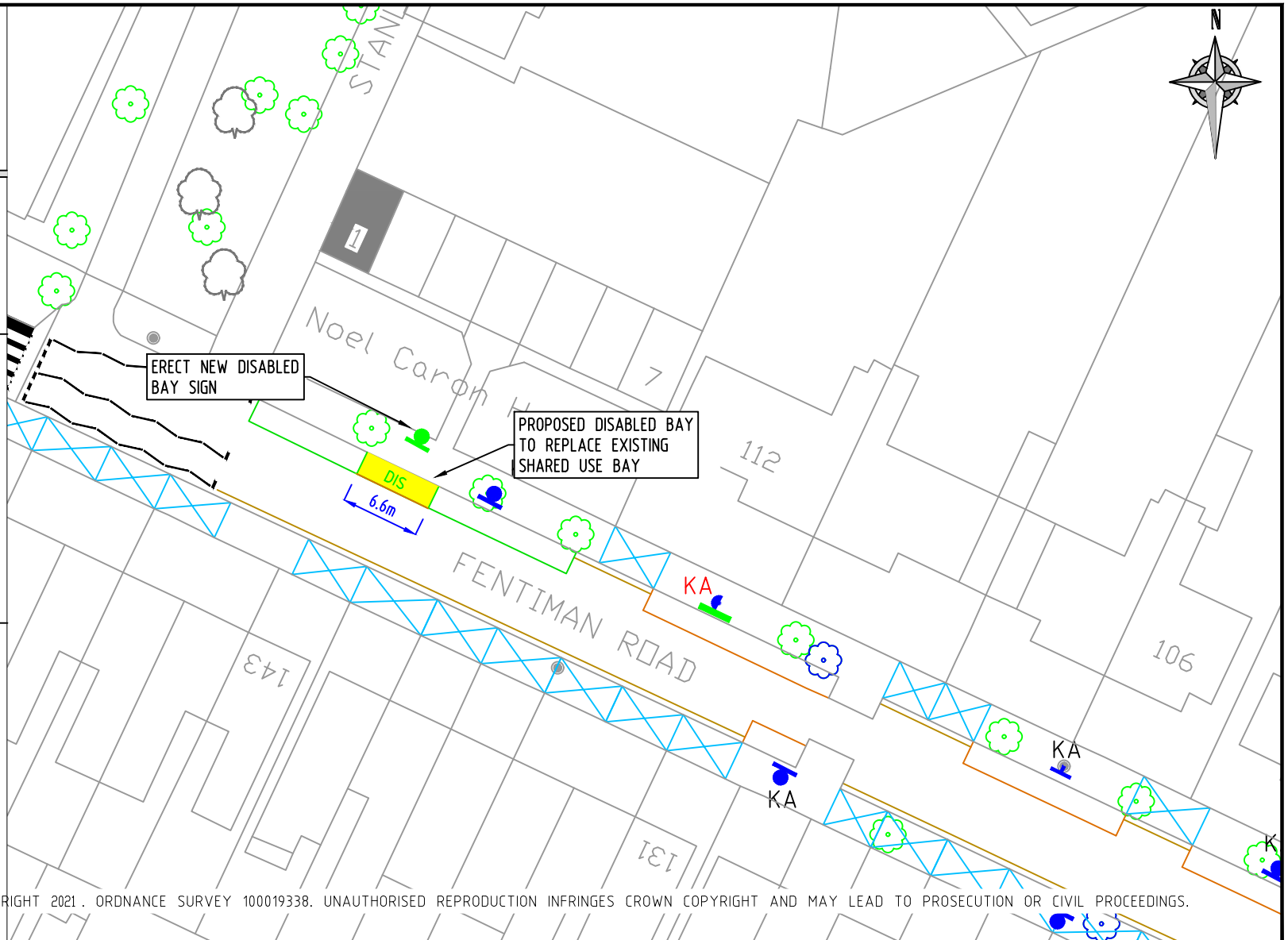
NOTES:
 1) INSTALL BAY MARKING IN ACCORDANCE WITH DIA 1028.3 OF THE TSRGD 2016. TEXT HEIGHT TO BE 350mm
 2) INSTALL SIGN POST WITHIN 0.5m OF THE END OF THE BAY



| Scheme Ref. | Disabled Bays | |
|---------------|--------------------------|-------------------------|
| Sign Ref. | 101-001 | x-height 29.9 |
| Letter colour | BLACK | SIGN FACE |
| Background | WHITE | Width 450mm |
| Border | BLACK | Height 295mm |
| Material | Class R3B Microprismatic | Area 0.13m ² |

PROPOSED

- DIS DISABLED BAYS
- POST & SIGN



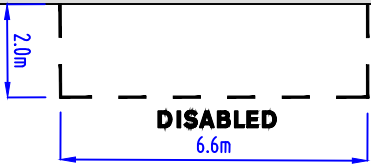
| REV | DESCRIPTION | DRAWN | SIG | DATE | CHKD | SIG | DATE | APP | SIG | DATE |
|-----|-------------|-------|-----|------|------|-----|------|-----|-----|------|
| | | | | | | | | | | |
| | | | | | | | | | | |
| | | | | | | | | | | |
| | | | | | | | | | | |
| | | | | | | | | | | |
| | | | | | | | | | | |
| | | | | | | | | | | |
| | | | | | | | | | | |
| | | | | | | | | | | |

Lambeth

PARKING, STREET MANAGEMENT
 AND COMMERCIAL,
 3RD FLOOR, CIVIC CENTRE
 6 BRIXTON HILL
 LONDON, SW2 1EG
 020 7926 9000

| DRAWN | PROJECT | | |
|----------|---------------------------|----------|-------|
| SC | PROPOSED DISABLED PARKING | | |
| CHKD | DRAWING TITLE | | |
| LM | FENTIMAN ROAD | | |
| APP | CLASSIFICATION | PAPER | SCALE |
| LM | TMO | A4 | 1:500 |
| DATE | DRAWING NO | REVISION | |
| 22.12.23 | DB-PD-B5-D04 | - | |

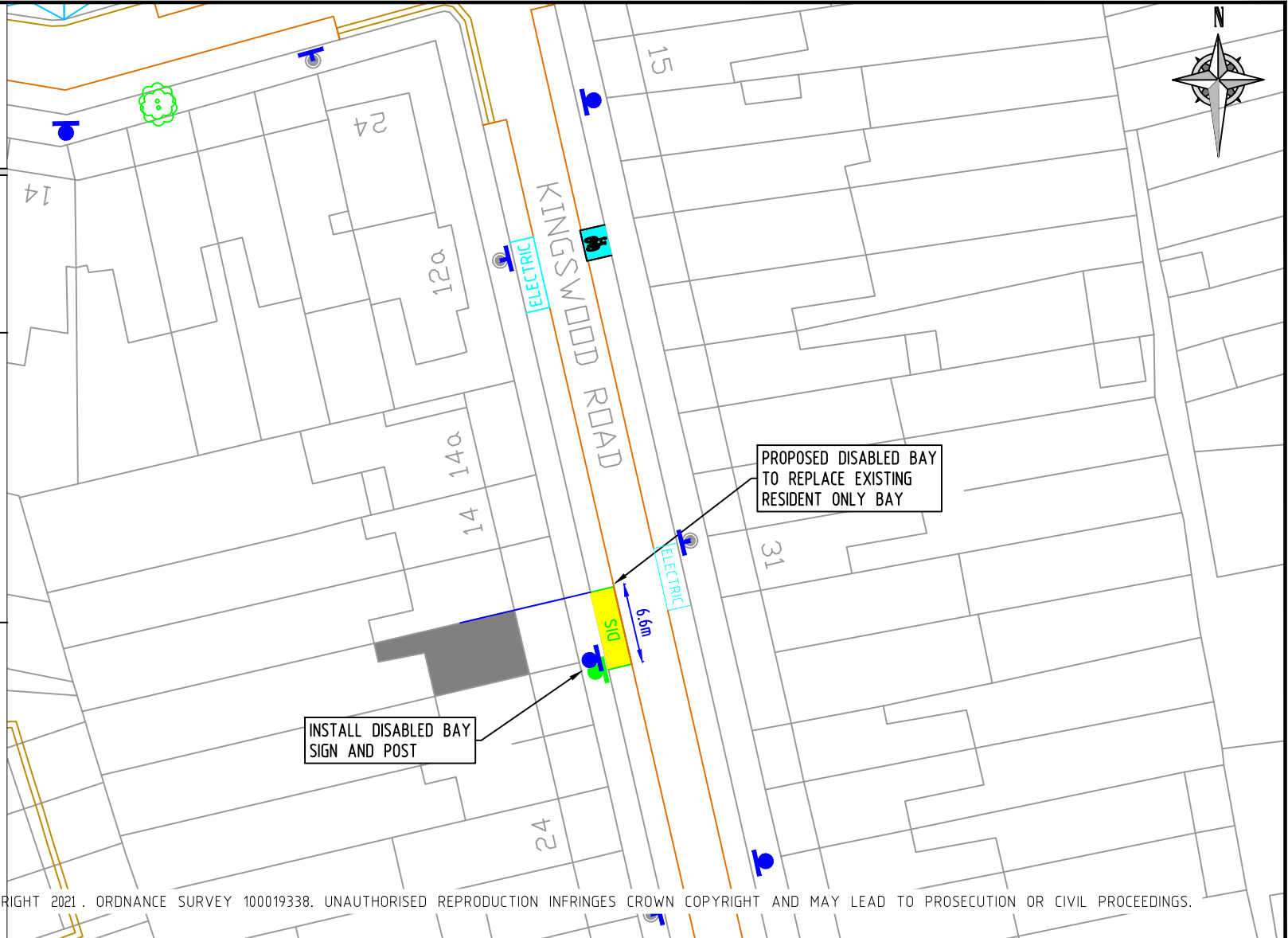
NOTES:
 1) INSTALL BAY MARKING IN ACCORDANCE WITH DIA 1028.3 OF THE TSRGD 2016. TEXT HEIGHT TO BE 350mm
 2) INSTALL SIGN POST WITHIN 0.5m OF THE END OF THE BAY



| Scheme Ref. | Disabled Bays | |
|---------------|--------------------------|-------------------------|
| Sign Ref. | 101-001 | x-height 29.9 |
| Letter colour | BLACK | SIGN FACE |
| Background | WHITE | Width 450mm |
| Border | BLACK | Height 295mm |
| Material | Class R3B Microprismatic | Area 0.13m ² |

PROPOSED

- DISABLED BAYS
- POST & SIGN



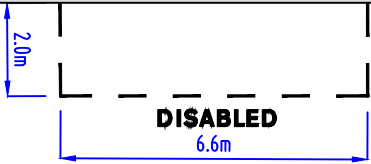
© CROWN COPYRIGHT AND DATABASE RIGHT 2021. ORDNANCE SURVEY 100019338. UNAUTHORISED REPRODUCTION INFRINGES CROWN COPYRIGHT AND MAY LEAD TO PROSECUTION OR CIVIL PROCEEDINGS.

| REV | DESCRIPTION | DRAWN | SIG | DATE | CHKD | SIG | DATE | APP | SIG | DATE |
|-----|-------------|-------|-----|------|------|-----|------|-----|-----|------|
| | | | | | | | | | | |
| | | | | | | | | | | |
| | | | | | | | | | | |
| | | | | | | | | | | |
| | | | | | | | | | | |
| | | | | | | | | | | |
| | | | | | | | | | | |
| | | | | | | | | | | |
| | | | | | | | | | | |
| | | | | | | | | | | |

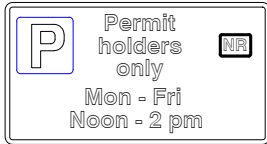
Lambeth
 PARKING, STREET MANAGEMENT
 AND COMMERCIAL,
 3RD FLOOR, CIVIC CENTRE,
 6 BRIXTON HILL
 LONDON, SW2 1EG
 020 7926 9000

| DRAWN | PROJECT | | |
|----------|---------------------------|----------|-------|
| SC | PROPOSED DISABLED PARKING | | |
| CHKD | DRAWING TITLE | | |
| LM | 18 KINGSWOOD ROAD | | |
| APP | CLASSIFICATION | PAPER | SCALE |
| LM | TMO | A4 | 1:500 |
| DATE | DRAWING NO | REVISION | |
| 22.12.23 | DB-PD-B5-D05 | - | |

NOTES:
INSTALL BAY MARKING IN ACCORDANCE WITH DIA 1028.3 OF THE TSRGD 2016



| | | |
|---------------|--------------------------|-------------------------|
| Scheme Ref. | Disabled Bays | |
| Sign Ref. | 101-001 | x-height 29.9 |
| Letter colour | BLACK | SIGN FACE |
| Background | WHITE | Width 450mm |
| Border | BLACK | Height 295mm |
| Material | Class R3B Microprismatic | Area 0.13m ² |

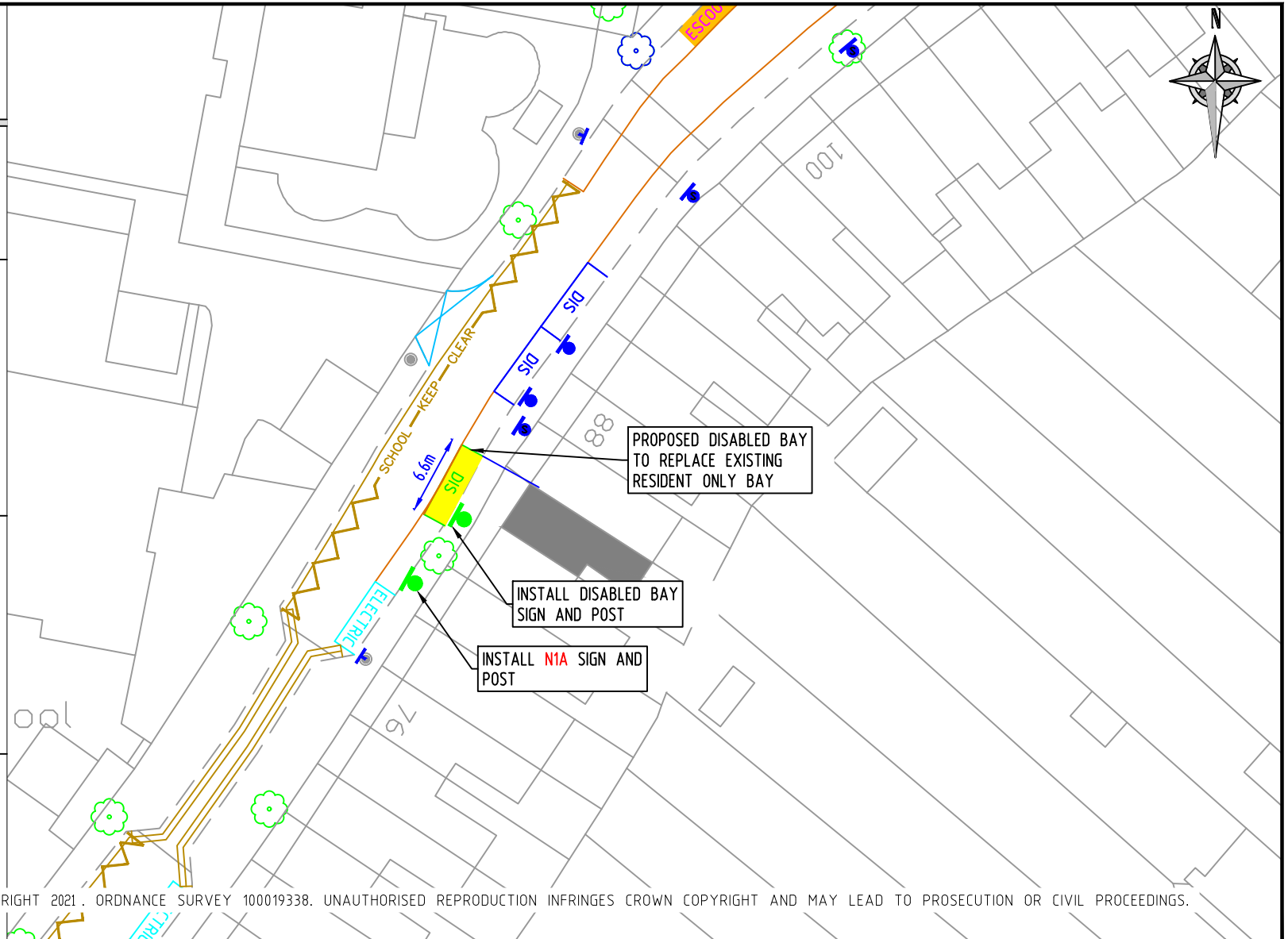


| | | |
|---------------|--------------------------|-------------------------|
| Scheme Ref. | HERNE HILL 'N' CPZ | |
| Sign Ref. | N1A | x-height 20.0 |
| Letter colour | BLACK | SIGN FACE |
| Background | WHITE | Width 460mm |
| Border | BLACK | Height 250mm |
| Material | Class RA2 (12899-1:2007) | Area 0.12m ² |

PROPOSED

- DIS DISABLED BAYS
- POST & SIGN

© CROWN COPYRIGHT AND DATABASE RIGHT 2021. ORDNANCE SURVEY 100019338. UNAUTHORISED REPRODUCTION INFRINGES CROWN COPYRIGHT AND MAY LEAD TO PROSECUTION OR CIVIL PROCEEDINGS.



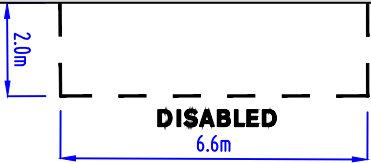
| REV | DESCRIPTION | DRAWN | SIG | DATE | CHKD | SIG | DATE | APP | SIG | DATE |
|-----|-------------|-------|-----|------|------|-----|------|-----|-----|------|
| | | | | | | | | | | |
| | | | | | | | | | | |
| | | | | | | | | | | |
| | | | | | | | | | | |
| | | | | | | | | | | |
| | | | | | | | | | | |
| | | | | | | | | | | |
| | | | | | | | | | | |
| | | | | | | | | | | |
| | | | | | | | | | | |

Lambeth

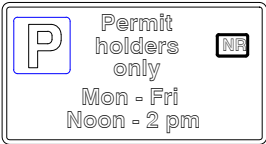
PARKING, STREET MANAGEMENT
AND COMMERCIAL,
3RD FLOOR, CIVIC CENTRE
6 BRIXTON HILL
LONDON, SW2 1EG
020 7926 9000

| | | | | | |
|-------|----------|----------------|-------------------------------|-------|----------|
| DRAWN | SC | PROJECT | PROPOSED DISABLED PARKING BAY | | |
| CHKD | LM | DRAWING TITLE | 84 LOWDEN ROAD | | |
| APP | LM | CLASSIFICATION | TMO | PAPER | A4 |
| | | SCALE | 1:500 | | |
| DATE | 27.12.23 | DRAWING NO | DB-P-23/24-B5-D06 | | REVISION |
| | | | | | - |

NOTES:
INSTALL BAY MARKING IN ACCORDANCE
WITH DIA 1028.3 OF THE TSRGD 2016



| | | |
|---------------|--------------------------|-------------------------|
| Scheme Ref. | Disabled Bays | |
| Sign Ref. | 101-001 | x-height 29.9 |
| Letter colour | BLACK | SIGN FACE |
| Background | WHITE | Width 450mm |
| Border | BLACK | Height 295mm |
| Material | Class R3B Microprismatic | Area 0.13m ² |

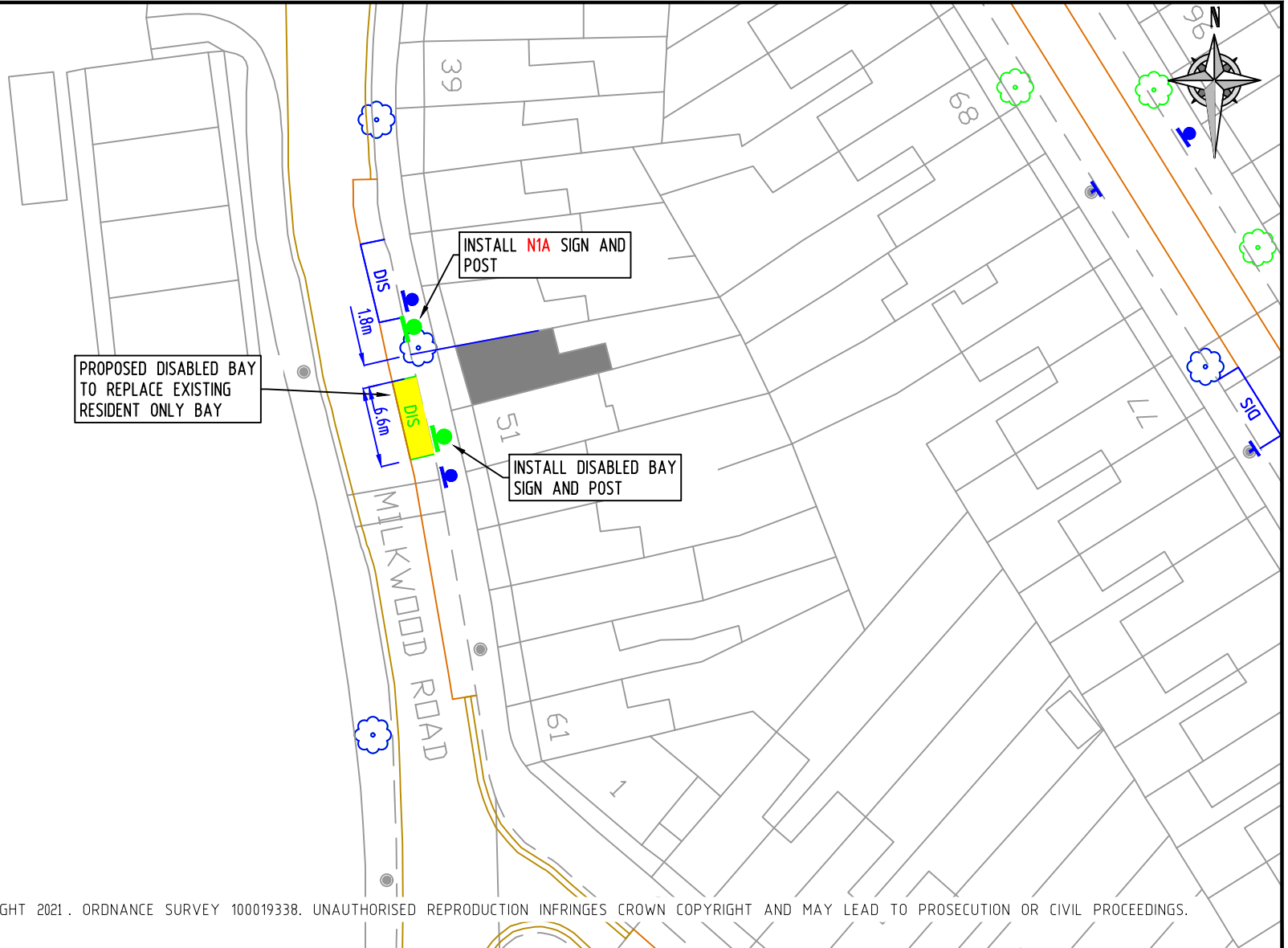


| | | |
|---------------|--------------------------|-------------------------|
| Scheme Ref. | HERNE HILL 'N' CPZ | |
| Sign Ref. | N1A | x-height 20.0 |
| Letter colour | BLACK | SIGN FACE |
| Background | WHITE | Width 460mm |
| Border | BLACK | Height 250mm |
| Material | Class RA2 (12899-1:2007) | Area 0.12m ² |

PROPOSED

- DIS DISABLED BAYS
- POST & SIGN

© CROWN COPYRIGHT AND DATABASE RIGHT 2021. ORDNANCE SURVEY 100019338. UNAUTHORISED REPRODUCTION INFRINGES CROWN COPYRIGHT AND MAY LEAD TO PROSECUTION OR CIVIL PROCEEDINGS.



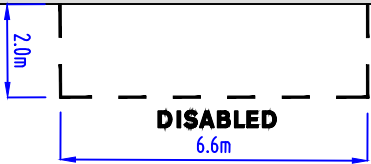
| REV | DESCRIPTION | DRAWN | SIG | DATE | CHKD | SIG | DATE | APP | SIG | DATE |
|-----|-------------|-------|-----|------|------|-----|------|-----|-----|------|
| | | | | | | | | | | |
| | | | | | | | | | | |
| | | | | | | | | | | |
| | | | | | | | | | | |
| | | | | | | | | | | |
| | | | | | | | | | | |
| | | | | | | | | | | |
| | | | | | | | | | | |
| | | | | | | | | | | |
| | | | | | | | | | | |

Lambeth

PARKING, STREET MANAGEMENT
AND COMMERCIAL,
3RD FLOOR, CIVIC CENTRE
6 BRIXTON HILL
LONDON, SW2 1EG
020 7926 9000

| | | | | | |
|-------|----------|----------------|-------------------------------|-------|----------|
| DRAWN | SC | PROJECT | PROPOSED DISABLED PARKING BAY | | |
| CHKD | LM | DRAWING TITLE | 49 MILKWOOD ROAD | | |
| APP | LM | CLASSIFICATION | TMO | PAPER | A4 |
| | | SCALE | 1:500 | | |
| DATE | 27.12.23 | DRAWING NO | DB-P-23/24-B5-D07 | | REVISION |
| | | | | | - |

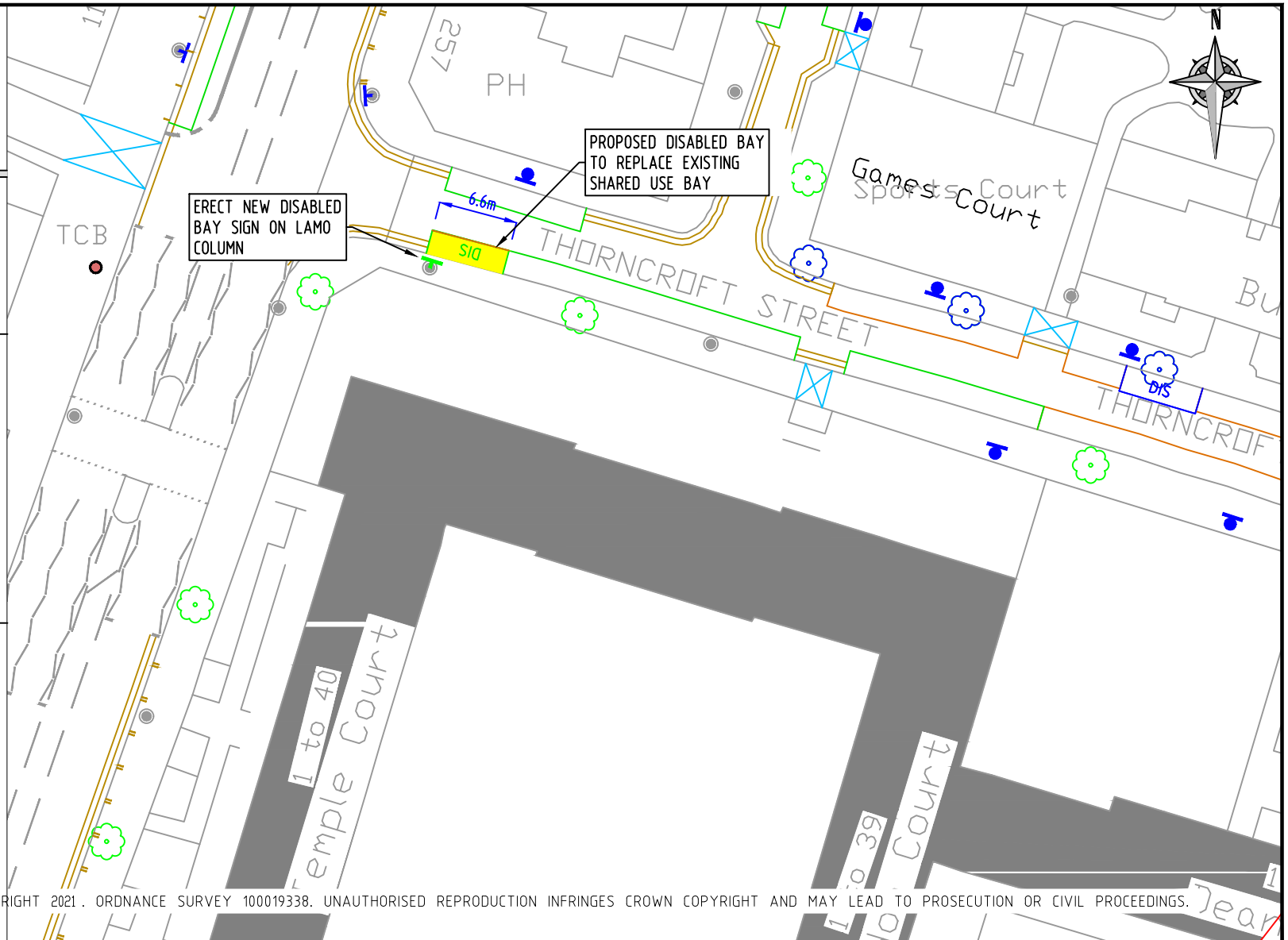
NOTES:
 1) INSTALL BAY MARKING IN ACCORDANCE WITH DIA 1028.3 OF THE TSRGD 2016. TEXT HEIGHT TO BE 350mm
 2) INSTALL SIGN POST WITHIN 0.5m OF THE END OF THE BAY



| Scheme Ref. | Disabled Bays | |
|---------------|--------------------------|-------------------------|
| Sign Ref. | 101-001 | x-height 29.9 |
| Letter colour | BLACK | SIGN FACE |
| Background | WHITE | Width 450mm |
| Border | BLACK | Height 295mm |
| Material | Class R3B Microprismatic | Area 0.13m ² |

PROPOSED

- DISABLED BAYS
- SIGN ON LC



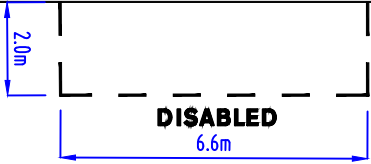
© CROWN COPYRIGHT AND DATABASE RIGHT 2021. ORDNANCE SURVEY 100019338. UNAUTHORISED REPRODUCTION INFRINGES CROWN COPYRIGHT AND MAY LEAD TO PROSECUTION OR CIVIL PROCEEDINGS.

| REV | DESCRIPTION | DRAWN | SIG | DATE | CHKD | SIG | DATE | APP | SIG | DATE |
|-----|-------------|-------|-----|------|------|-----|------|-----|-----|------|
| | | | | | | | | | | |
| | | | | | | | | | | |
| | | | | | | | | | | |
| | | | | | | | | | | |
| | | | | | | | | | | |
| | | | | | | | | | | |
| | | | | | | | | | | |
| | | | | | | | | | | |
| | | | | | | | | | | |
| | | | | | | | | | | |

Lambeth
 PARKING, STREET MANAGEMENT
 AND COMMERCIAL,
 3RD FLOOR, CIVIC CENTRE
 6 BRIXTON HILL
 LONDON, SW2 1EG
 020 7926 9000

| DRAWN | PROJECT | | |
|----------|---------------------------|----------|-------|
| SC | PROPOSED DISABLED PARKING | | |
| CHKD | DRAWING TITLE | | |
| LM | THORNCROFT STREET | | |
| APP | CLASSIFICATION | PAPER | SCALE |
| LM | TMO | A4 | 1:500 |
| DATE | DRAWING NO | REVISION | |
| 22.12.23 | DB-PD-B5-D08 | - | |

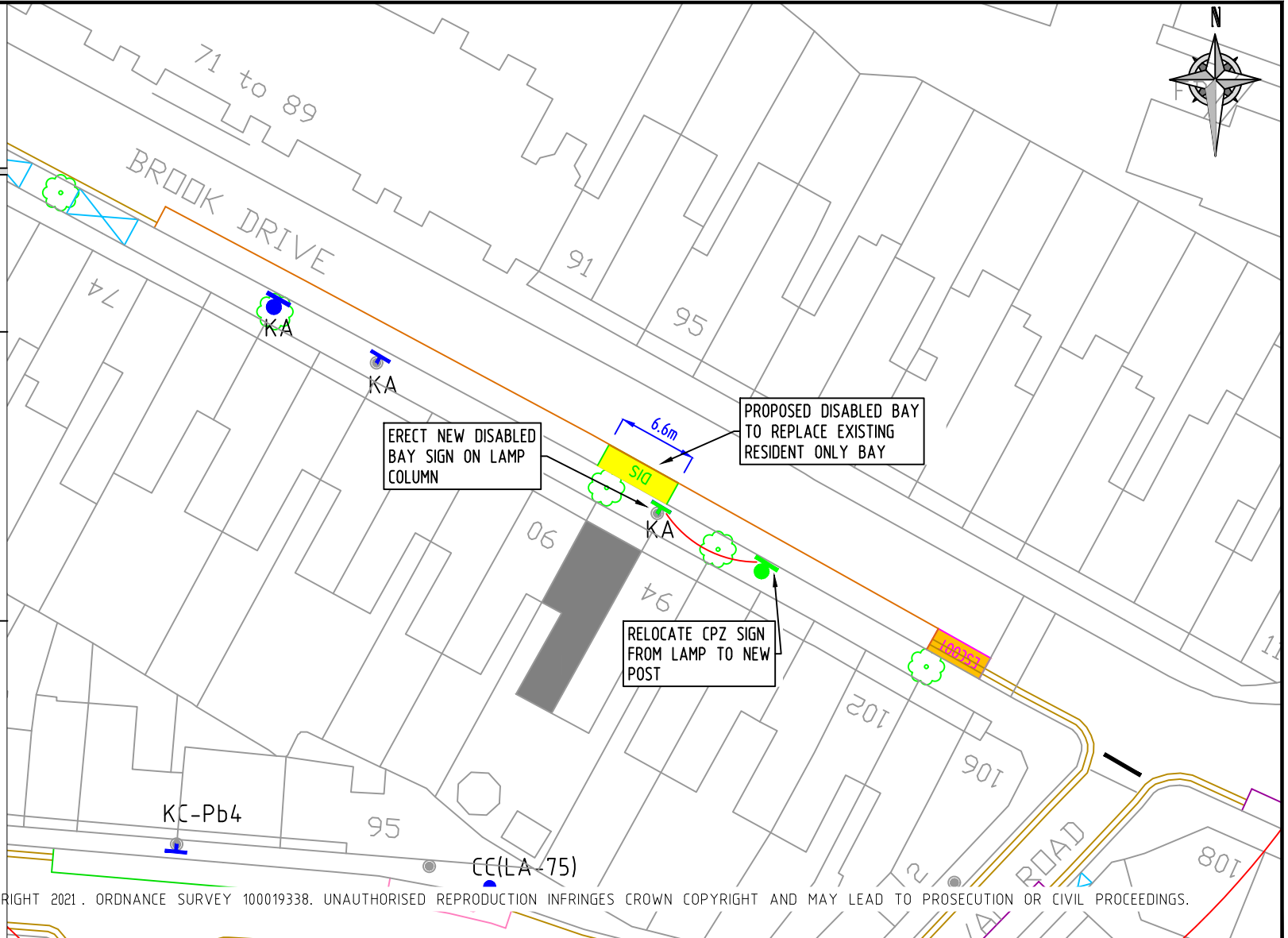
NOTES:
 1) INSTALL BAY MARKING IN ACCORDANCE WITH DIA 1028.3 OF THE TSRGD 2016. TEXT HEIGHT TO BE 350mm
 2) INSTALL SIGN POST WITHIN 0.5m OF THE END OF THE BAY



| Scheme Ref. | Disabled Bays | |
|---------------|--------------------------|-------------------------|
| Sign Ref. | 101-001 | x-height 29.9 |
| Letter colour | BLACK | SIGN FACE |
| Background | WHITE | Width 450mm |
| Border | BLACK | Height 295mm |
| Material | Class R3B Microprismatic | Area 0.13m ² |

PROPOSED

- DISABLED BAYS
- SIGN ON LC
- POST & SIGN



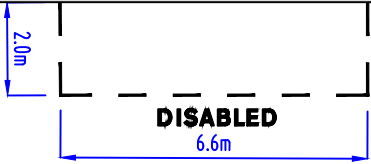
© CROWN COPYRIGHT AND DATABASE RIGHT 2021. ORDNANCE SURVEY 100019338. UNAUTHORISED REPRODUCTION INFRINGES CROWN COPYRIGHT AND MAY LEAD TO PROSECUTION OR CIVIL PROCEEDINGS.

| REV | DESCRIPTION | DRAWN | SIG | DATE | CHKD | SIG | DATE | APP | SIG | DATE |
|-----|-------------|-------|-----|------|------|-----|------|-----|-----|------|
| | | | | | | | | | | |
| | | | | | | | | | | |
| | | | | | | | | | | |
| | | | | | | | | | | |
| | | | | | | | | | | |
| | | | | | | | | | | |
| | | | | | | | | | | |
| | | | | | | | | | | |
| | | | | | | | | | | |
| | | | | | | | | | | |

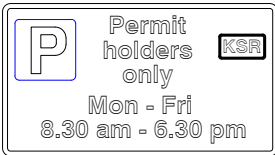
Lambeth
 PARKING, STREET MANAGEMENT
 AND COMMERCIAL,
 3RD FLOOR, CIVIC CENTRE,
 6 BRIXTON HILL
 LONDON, SW2 1EG
 020 7926 9000

| DRAWN | PROJECT | | |
|----------|---------------------------|----------|-------|
| SC | PROPOSED DISABLED PARKING | | |
| CHKD | DRAWING TITLE | | |
| LM | 92 BROOK DRIVE | | |
| APP | CLASSIFICATION | PAPER | SCALE |
| LM | TMO | A4 | 1:500 |
| DATE | DRAWING NO | REVISION | |
| 22.12.23 | DB-PD-B5-D09 | - | |

NOTES:
INSTALL BAY MARKING IN ACCORDANCE WITH DIA 1028.3 OF THE TSRGD 2016



| | | |
|---------------|--------------------------|-------------------------|
| Scheme Ref. | Disabled Bays | |
| Sign Ref. | 101-001 | x-height 29.9 |
| Letter colour | BLACK | SIGN FACE |
| Background | WHITE | Width 450mm |
| Border | BLACK | Height 295mm |
| Material | Class R3B Microprismatic | Area 0.13m ² |

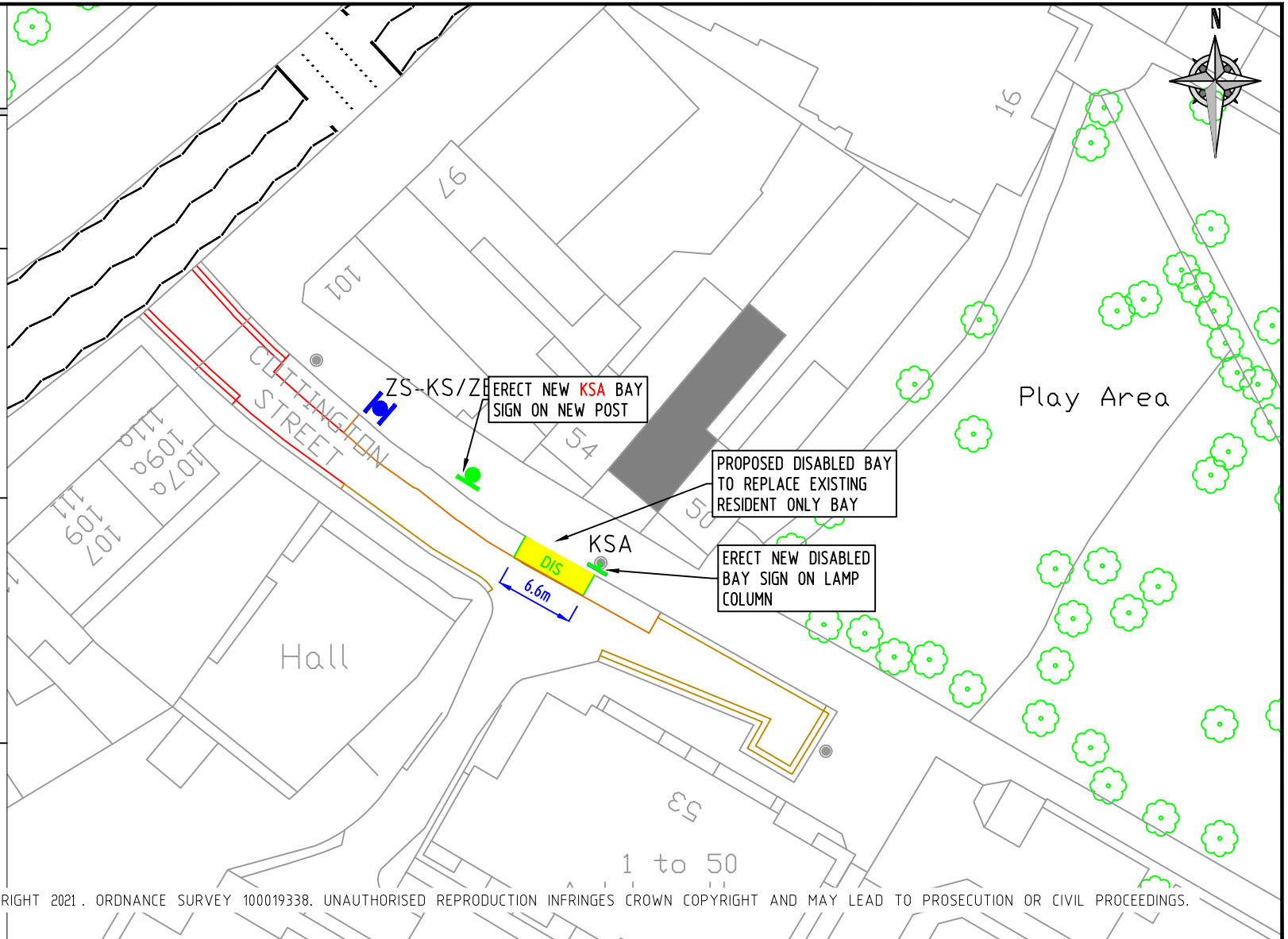


| | | |
|---------------|--------------------------|-------------------------|
| Scheme Ref. | KENNINGTON CPZ | |
| Sign Ref. | KSA | x-height 20.0 |
| Letter colour | BLACK | SIGN FACE |
| Background | WHITE | Width 460mm |
| Border | BLACK | Height 250mm |
| Material | Class RA2 (12899-1:2007) | Area 0.12m ² |

PROPOSED

- DIS DISABLED BAYS
- POST & SIGN
- SIGN ON LC

© CROWN COPYRIGHT AND DATABASE RIGHT 2021. ORDNANCE SURVEY 100019338. UNAUTHORISED REPRODUCTION INFRINGES CROWN COPYRIGHT AND MAY LEAD TO PROSECUTION OR CIVIL PROCEEDINGS.

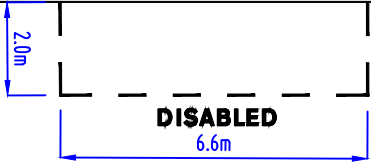


| REV | DESCRIPTION | DRAWN | SIG | DATE | CHKD | SIG | DATE | APP | SIG | DATE |
|-----|-------------|-------|-----|------|------|-----|------|-----|-----|------|
| | | | | | | | | | | |
| | | | | | | | | | | |
| | | | | | | | | | | |
| | | | | | | | | | | |
| | | | | | | | | | | |
| | | | | | | | | | | |
| | | | | | | | | | | |
| | | | | | | | | | | |
| | | | | | | | | | | |
| | | | | | | | | | | |

Lambeth
PARKING, STREET MANAGEMENT AND COMMERCIAL,
3RD FLOOR, CIVIC CENTRE
6 BRIXTON HILL
LONDON, SW2 1EG
020 7926 9000



| | | | | | |
|-------|----------|----------------|-------------------------------|-------|----------|
| DRAWN | SC | PROJECT | PROPOSED DISABLED PARKING BAY | | |
| CHKD | LM | DRAWING TITLE | 52 COTTINGTON STREET | | |
| APP | LM | CLASSIFICATION | TMO | PAPER | A4 |
| | | SCALE | 1:500 | | |
| DATE | 27.12.23 | DRAWING NO | DB-P-23/24-B5-D10 | | REVISION |
| | | | | | - |

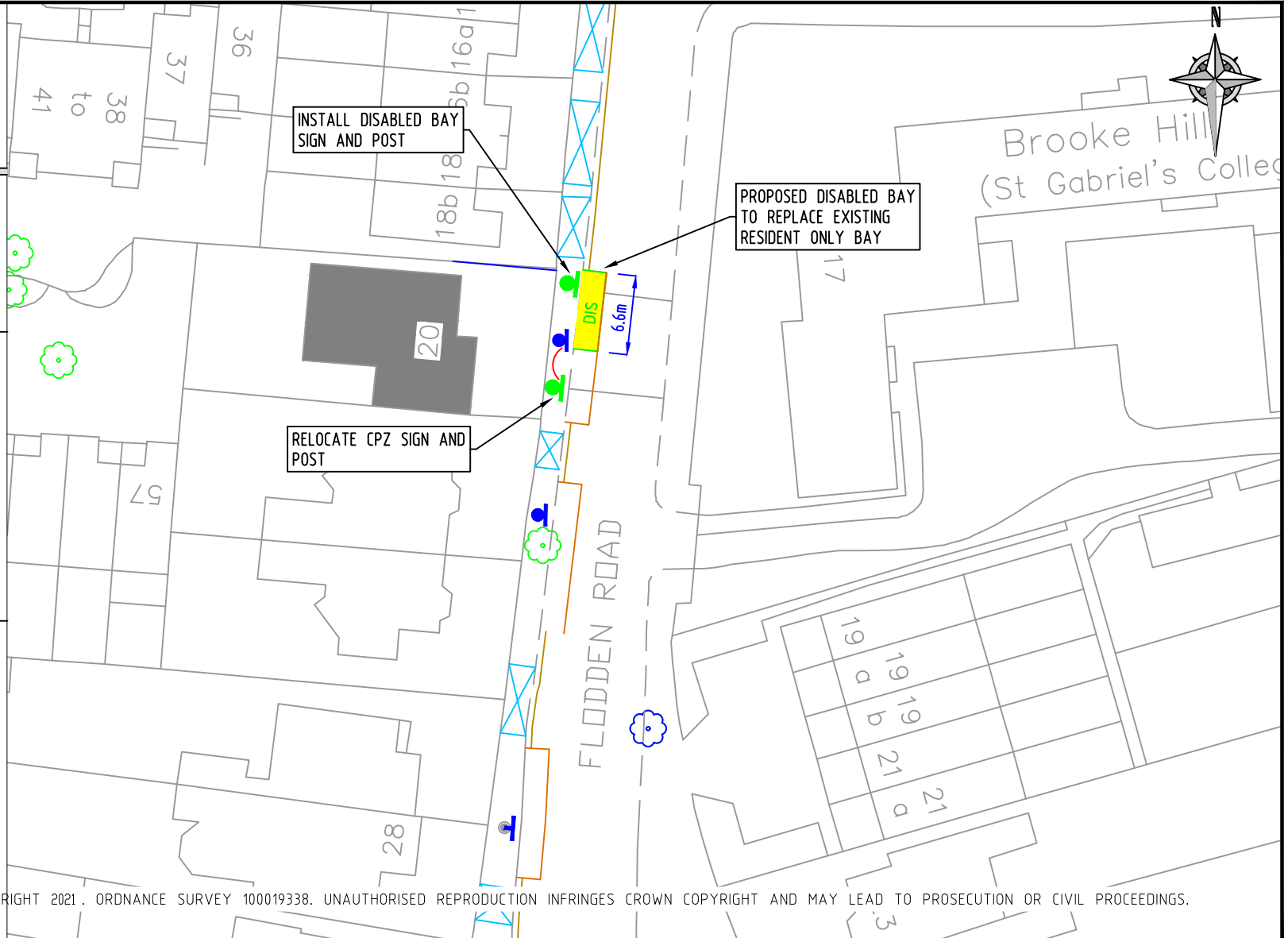
NOTES:
 1) INSTALL BAY MARKING IN ACCORDANCE WITH DIA 1028.3 OF THE TSRGD 2016. TEXT HEIGHT TO BE 350mm
 2) INSTALL SIGN POST WITHIN 0.5m OF THE END OF THE BAY



| Scheme Ref. | Disabled Bays | |
|---------------|--------------------------|-------------------------|
| Sign Ref. | 101-001 | x-height 29.9 |
| Letter colour | BLACK | SIGN FACE |
| Background | WHITE | Width 450mm |
| Border | BLACK | Height 295mm |
| Material | Class R3B Microprismatic | Area 0.13m ² |

PROPOSED

-  DISABLED BAYS
-  POST & SIGN



© CROWN COPYRIGHT AND DATABASE RIGHT 2021. ORDNANCE SURVEY 100019338. UNAUTHORISED REPRODUCTION INFRINGES CROWN COPYRIGHT AND MAY LEAD TO PROSECUTION OR CIVIL PROCEEDINGS.

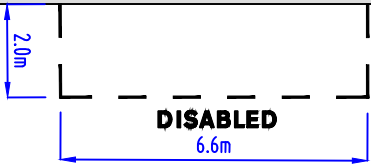
| REV | DESCRIPTION | DRAWN | SIG | DATE | CHKD | SIG | DATE | APP | SIG | DATE |
|-----|-------------|-------|-----|------|------|-----|------|-----|-----|------|
| | | | | | | | | | | |
| | | | | | | | | | | |
| | | | | | | | | | | |
| | | | | | | | | | | |
| | | | | | | | | | | |
| | | | | | | | | | | |
| | | | | | | | | | | |
| | | | | | | | | | | |
| | | | | | | | | | | |
| | | | | | | | | | | |



Lambeth
 PARKING, STREET MANAGEMENT
 AND COMMERCIAL,
 3RD FLOOR, CIVIC CENTRE
 6 BRIXTON HILL
 LONDON, SW2 1EG
 020 7926 9000

| DRAWN | PROJECT | | |
|----------|---------------------------|----------|-------|
| SC | PROPOSED DISABLED PARKING | | |
| CHKD | DRAWING TITLE | | |
| LM | 20 FLODDEN ROAD | | |
| APP | CLASSIFICATION | PAPER | SCALE |
| LM | TMO | A4 | 1:500 |
| DATE | DRAWING NO | REVISION | |
| 22.12.23 | DB-PD-B5-D11 | - | |

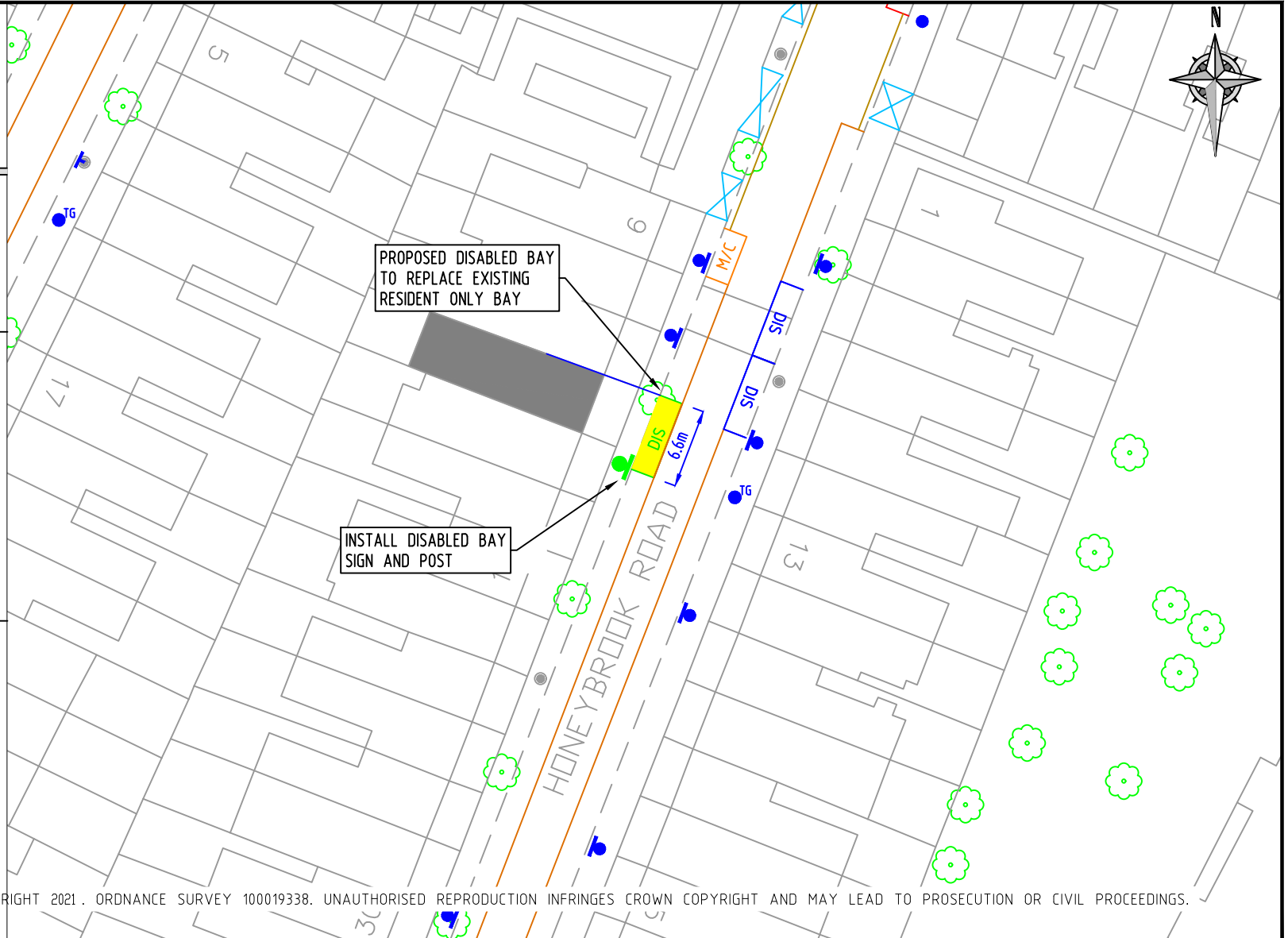
NOTES:
 1) INSTALL BAY MARKING IN ACCORDANCE WITH DIA 1028.3 OF THE TSRGD 2016. TEXT HEIGHT TO BE 350mm
 2) INSTALL SIGN POST WITHIN 0.5m OF THE END OF THE BAY



| | | |
|---------------|--------------------------|-------------------------|
| Scheme Ref. | Disabled Bays | |
| Sign Ref. | 101-001 | x-height 29.9 |
| Letter colour | BLACK | SIGN FACE |
| Background | WHITE | Width 450mm |
| Border | BLACK | Height 295mm |
| Material | Class R3B Microprismatic | Area 0.13m ² |

PROPOSED

- DIS DISABLED BAYS
- POST & SIGN



© CROWN COPYRIGHT AND DATABASE RIGHT 2021. ORDNANCE SURVEY 100019338. UNAUTHORISED REPRODUCTION INFRINGES CROWN COPYRIGHT AND MAY LEAD TO PROSECUTION OR CIVIL PROCEEDINGS.

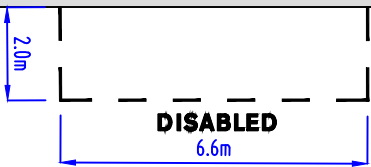
| REV | DESCRIPTION | DRAWN | SIG | DATE | CHKD | SIG | DATE | APP | SIG | DATE |
|-----|-------------|-------|-----|------|------|-----|------|-----|-----|------|
| | | | | | | | | | | |
| | | | | | | | | | | |
| | | | | | | | | | | |
| | | | | | | | | | | |
| | | | | | | | | | | |
| | | | | | | | | | | |
| | | | | | | | | | | |

Lambeth

PARKING, STREET MANAGEMENT
 AND COMMERCIAL,
 3RD FLOOR, CIVIC CENTRE,
 6 BRIXTON HILL
 LONDON, SW2 1EG
 020 7926 9000

| | | | | | |
|-------|----------|----------------|---------------------------|-------|----------|
| DRAWN | SC | PROJECT | PROPOSED DISABLED PARKING | | |
| CHKD | LM | DRAWING TITLE | 12 HONEYBROOK ROAD | | |
| APP | LM | CLASSIFICATION | TMO | PAPER | A4 |
| | | SCALE | 1:500 | | |
| DATE | 22.12.23 | DRAWING NO | DB-PD-B5-D12 | | REVISION |
| | | | | | - |

NOTES:
 1) INSTALL BAY MARKING IN ACCORDANCE WITH DIA 1028.3 OF THE TSRGD 2016. TEXT HEIGHT TO BE 350mm
 2) INSTALL SIGN POST WITHIN 0.5m OF THE END OF THE BAY

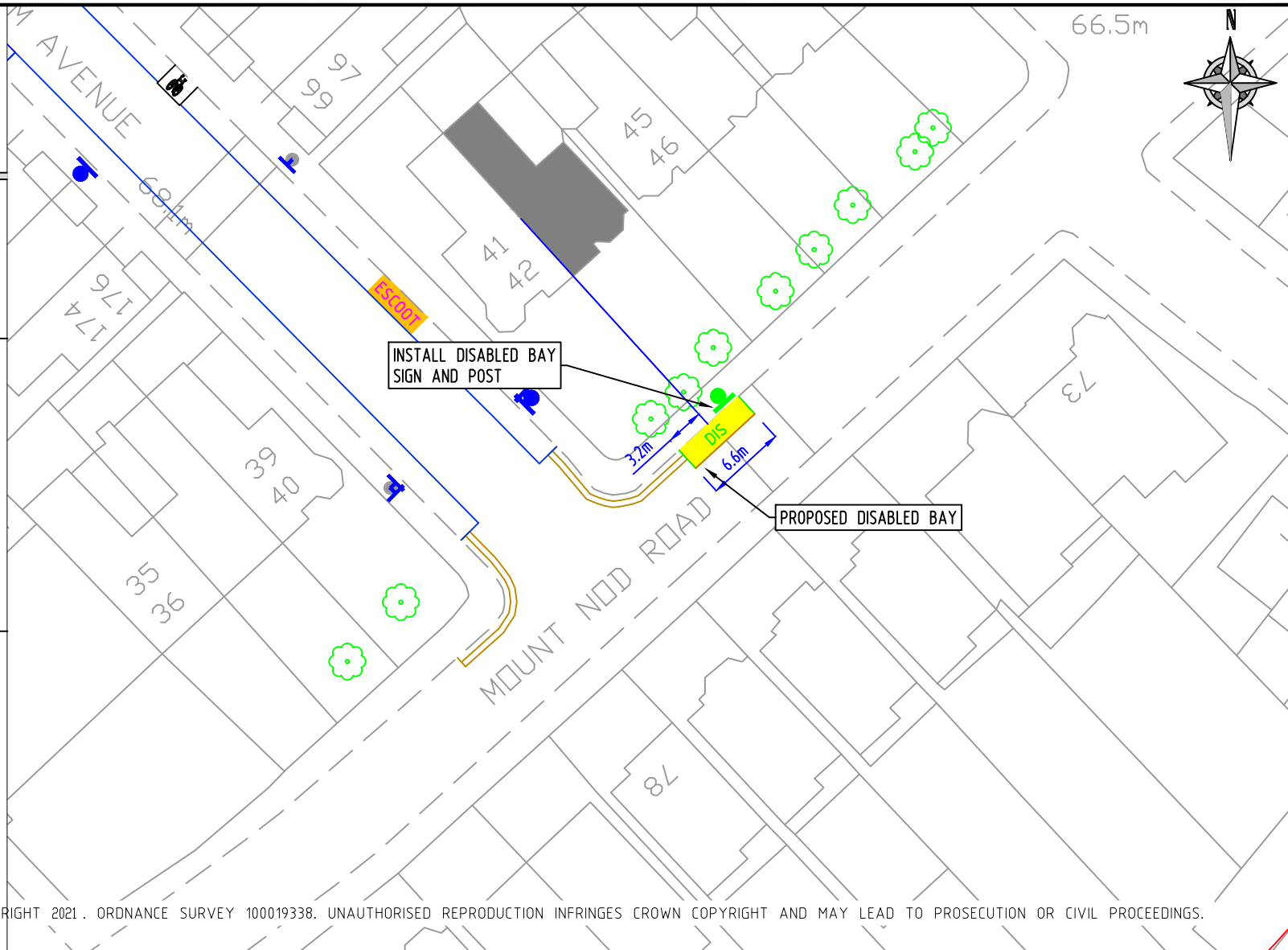


| | | | |
|---------------|--------------------------|-----------|--------------------|
| Scheme Ref. | Disabled Bays | | |
| Sign Ref. | 101-001 | x-height | 29.9 |
| Letter colour | BLACK | SIGN FACE | |
| Background | WHITE | Width | 450mm |
| Border | BLACK | Height | 295mm |
| Material | Class R3B Microprismatic | Area | 0.13m ² |

PROPOSED

- DIS DISABLED BAYS
- POST & SIGN

© CROWN COPYRIGHT AND DATABASE RIGHT 2021. ORDNANCE SURVEY 100019338. UNAUTHORISED REPRODUCTION INFRINGES CROWN COPYRIGHT AND MAY LEAD TO PROSECUTION OR CIVIL PROCEEDINGS.

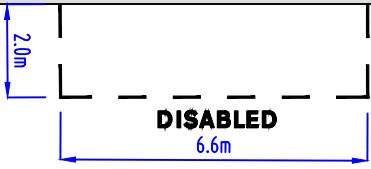


| REV | DESCRIPTION | DRAWN | SIG | DATE | CHKD | SIG | DATE | APP | SIG | DATE |
|-----|-------------|-------|-----|------|------|-----|------|-----|-----|------|
| | | | | | | | | | | |
| | | | | | | | | | | |
| | | | | | | | | | | |
| | | | | | | | | | | |
| | | | | | | | | | | |
| | | | | | | | | | | |
| | | | | | | | | | | |
| | | | | | | | | | | |
| | | | | | | | | | | |
| | | | | | | | | | | |

Lambeth
 PARKING, STREET MANAGEMENT
 AND COMMERCIAL,
 3RD FLOOR, CIVIC CENTRE
 6 BRIXTON HILL
 LONDON, SW2 1EG
 020 7926 9000

| | | | | | |
|-------|----------|----------------|---------------------------|-------|----------|
| DRAWN | SC | PROJECT | PROPOSED DISABLED PARKING | | |
| CHKD | LM | DRAWING TITLE | 44 MOUNT NOD ROAD | | |
| APP | LM | CLASSIFICATION | TMO | PAPER | A4 |
| | | SCALE | 1:500 | | |
| DATE | 22.12.23 | DRAWING NO | DB-PD-B5-D13 | | REVISION |
| | | | | | - |

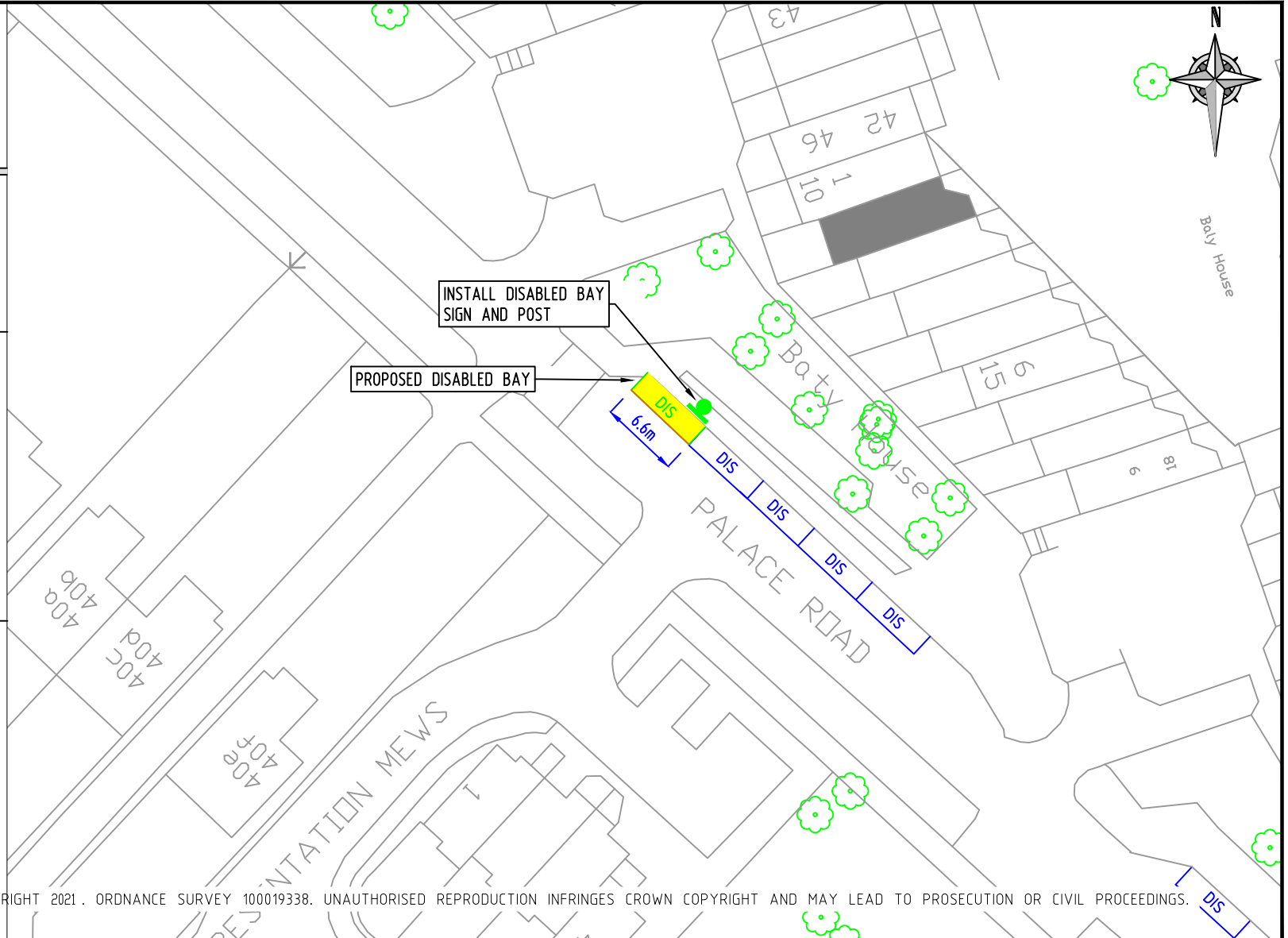
NOTES:
 1) INSTALL BAY MARKING IN ACCORDANCE WITH DIA 1028.3 OF THE TSRGD 2016. TEXT HEIGHT TO BE 350mm
 2) INSTALL SIGN POST WITHIN 0.5m OF THE END OF THE BAY



| | | | |
|---------------|--------------------------|-----------|--------------------|
| Scheme Ref. | Disabled Bays | | |
| Sign Ref. | 101-001 | x-height | 29.9 |
| Letter colour | BLACK | SIGN FACE | |
| Background | WHITE | Width | 450mm |
| Border | BLACK | Height | 295mm |
| Material | Class R3B Microprismatic | Area | 0.13m ² |

PROPOSED

- DISABLED BAYS
- POST & SIGN



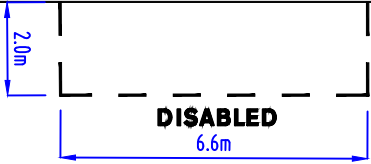
© CROWN COPYRIGHT AND DATABASE RIGHT 2021. ORDNANCE SURVEY 100019338. UNAUTHORISED REPRODUCTION INFRINGES CROWN COPYRIGHT AND MAY LEAD TO PROSECUTION OR CIVIL PROCEEDINGS.

| REV | DESCRIPTION | DRAWN | SIG | DATE | CHKD | SIG | DATE | APP | SIG | DATE |
|-----|-------------|-------|-----|------|------|-----|------|-----|-----|------|
| | | | | | | | | | | |
| | | | | | | | | | | |
| | | | | | | | | | | |
| | | | | | | | | | | |
| | | | | | | | | | | |
| | | | | | | | | | | |
| | | | | | | | | | | |
| | | | | | | | | | | |
| | | | | | | | | | | |
| | | | | | | | | | | |

Lambeth
 PARKING, STREET MANAGEMENT
 AND COMMERCIAL,
 3RD FLOOR, CIVIC CENTRE
 6 BRIXTON HILL
 LONDON, SW2 1EG
 020 7926 9000

| | | | | | | |
|-------|----------|----------------|----------------------------|-------|----------|---|
| DRAWN | SC | PROJECT | PROPOSED DISABLED PARKING | | | |
| CHKD | LM | DRAWING TITLE | 11 BALY HOUSE, PALACE ROAD | | | |
| APP | LM | CLASSIFICATION | TMO | PAPER | A4 | |
| | | SCALE | 1:500 | | | |
| DATE | 22.12.23 | DRAWING NO | DB-PD-B5-D14 | | REVISION | - |

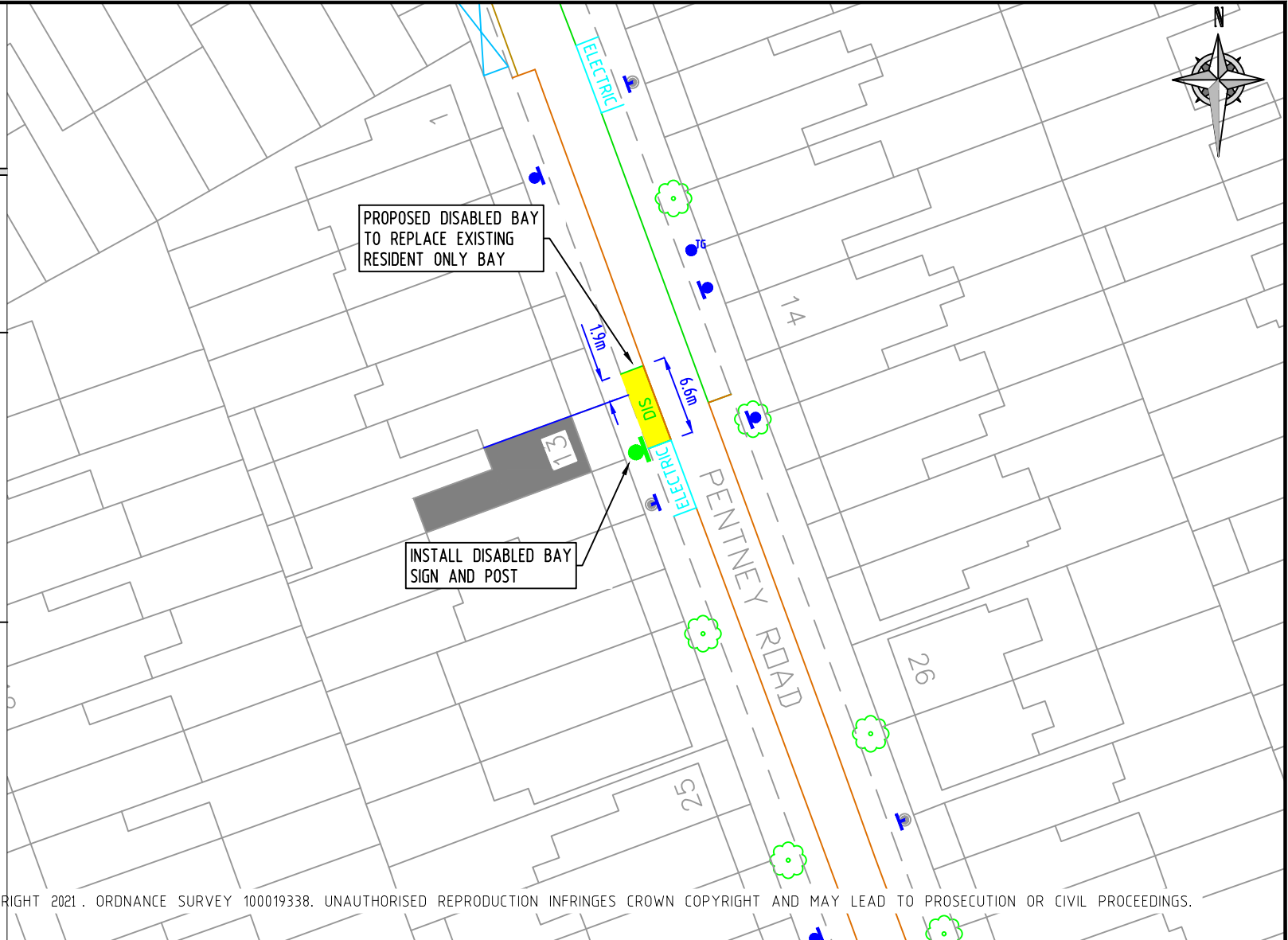
NOTES:
 1) INSTALL BAY MARKING IN ACCORDANCE WITH DIA 1028.3 OF THE TSRGD 2016. TEXT HEIGHT TO BE 350mm
 2) INSTALL SIGN POST WITHIN 0.5m OF THE END OF THE BAY



| | | | |
|---------------|--------------------------|-----------|--------------------|
| Scheme Ref. | Disabled Bays | | |
| Sign Ref. | 101-001 | x-height | 29.9 |
| Letter colour | BLACK | SIGN FACE | |
| Background | WHITE | Width | 450mm |
| Border | BLACK | Height | 295mm |
| Material | Class R3B Microprismatic | Area | 0.13m ² |

PROPOSED

- DISABLED BAYS
- POST & SIGN



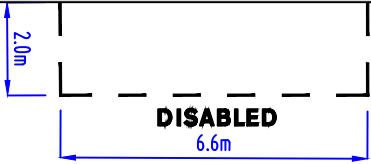
© CROWN COPYRIGHT AND DATABASE RIGHT 2021. ORDNANCE SURVEY 100019338. UNAUTHORISED REPRODUCTION INFRINGES CROWN COPYRIGHT AND MAY LEAD TO PROSECUTION OR CIVIL PROCEEDINGS.

| REV | DESCRIPTION | DRAWN | SIG | DATE | CHKD | SIG | DATE | APP | SIG | DATE |
|-----|-------------|-------|-----|------|------|-----|------|-----|-----|------|
| | | | | | | | | | | |
| | | | | | | | | | | |
| | | | | | | | | | | |
| | | | | | | | | | | |
| | | | | | | | | | | |
| | | | | | | | | | | |
| | | | | | | | | | | |
| | | | | | | | | | | |
| | | | | | | | | | | |
| | | | | | | | | | | |

Lambeth
 PARKING, STREET MANAGEMENT
 AND COMMERCIAL,
 3RD FLOOR, CIVIC CENTRE
 6 BRIXTON HILL
 LONDON, SW2 1EG
 020 7926 9000

| | | | | |
|-------|----------|--------------------------------------|---------------|----------------|
| DRAWN | SC | PROJECT PROPOSED DISABLED PARKING | | |
| CHKD | LM | DRAWING TITLE 13 PENTNEY ROAD | | |
| APP | LM | CLASSIFICATION TMO | PAPER A4 | SCALE 1:500 |
| DATE | 22.12.23 | DRAWING NO DB-PD-B5-D15 | REVISION - | |

NOTES:
INSTALL BAY MARKING IN ACCORDANCE
WITH DIA 1028.3 OF THE TSRGD 2016



| | | |
|---------------|--------------------------|-------------------------|
| Scheme Ref. | Disabled Bays | |
| Sign Ref. | 101-001 | x-height 29.9 |
| Letter colour | BLACK | SIGN FACE |
| Background | WHITE | Width 450mm |
| Border | BLACK | Height 295mm |
| Material | Class R3B Microprismatic | Area 0.13m ² |

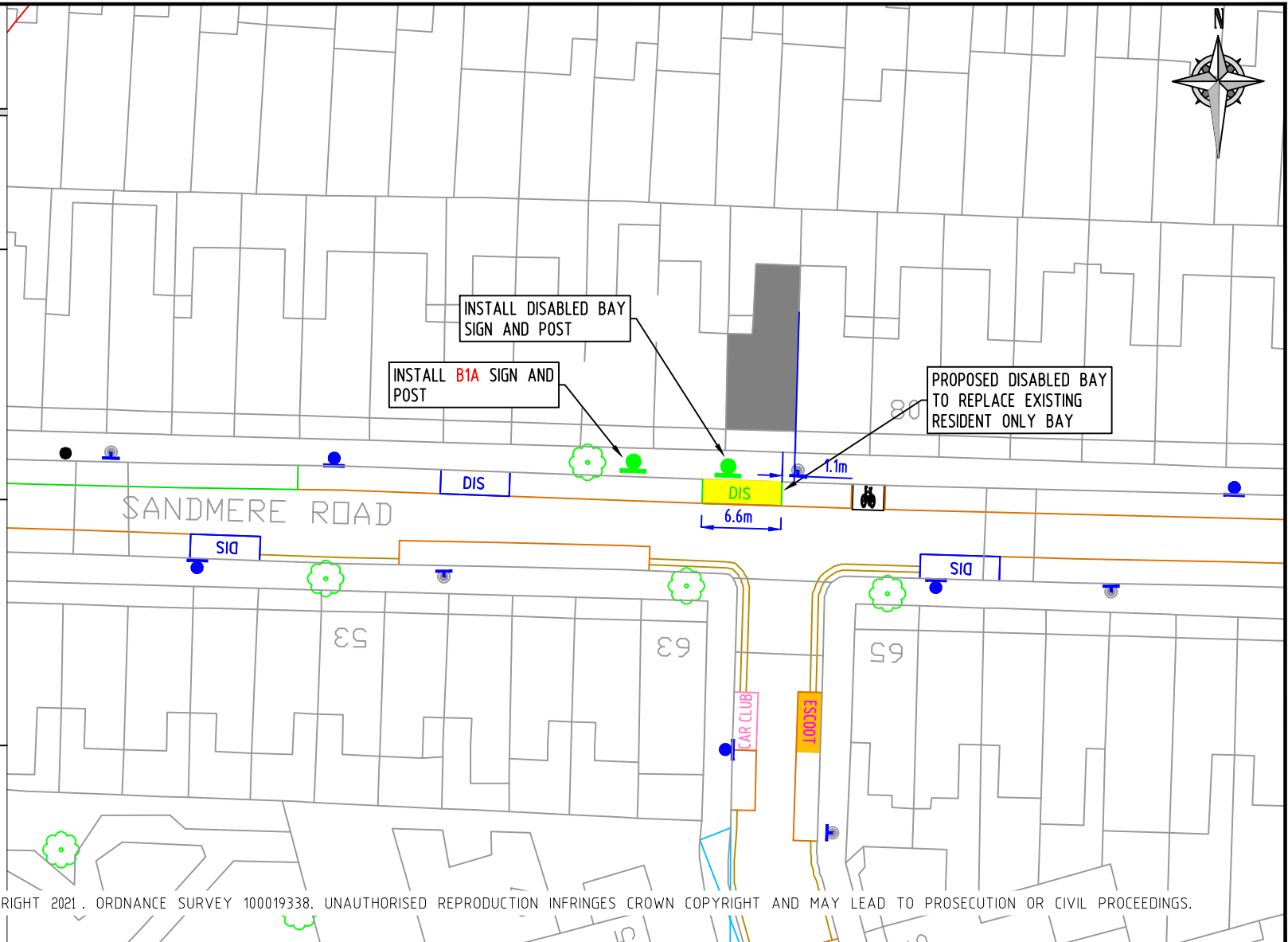


B1A

| | | |
|---------------|-------------------------|-------------------------|
| Scheme Ref. | BRIXTON 'B' CPZ | |
| Sign Ref. | B1A | x-height 20.0 |
| Letter colour | BLACK | SIGN FACE |
| Background | WHITE | Width 460mm |
| Border | BLACK | Height 250mm |
| Material | Class RA2 (12899-12007) | Area 0.12m ² |

PROPOSED

- DIS DISABLED BAYS
- POST & SIGN



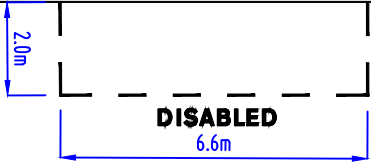
© CROWN COPYRIGHT AND DATABASE RIGHT 2021. ORDNANCE SURVEY 100019338. UNAUTHORISED REPRODUCTION INFRINGES CROWN COPYRIGHT AND MAY LEAD TO PROSECUTION OR CIVIL PROCEEDINGS.

| REV | DESCRIPTION | DRAWN | SIG | DATE | CHKD | SIG | DATE | APP | SIG | DATE |
|-----|-------------|-------|-----|------|------|-----|------|-----|-----|------|
| | | | | | | | | | | |
| | | | | | | | | | | |
| | | | | | | | | | | |
| | | | | | | | | | | |
| | | | | | | | | | | |
| | | | | | | | | | | |
| | | | | | | | | | | |
| | | | | | | | | | | |
| | | | | | | | | | | |
| | | | | | | | | | | |

Lambeth
PARKING, STREET MANAGEMENT
AND COMMERCIAL,
3RD FLOOR, CIVIC CENTRE
6 BRIXTON HILL
LONDON, SW2 1EG
020 7926 9000



| | | | | | |
|-------|----------|----------------|-------------------------------|-------|----------|
| DRAWN | SC | PROJECT | PROPOSED DISABLED PARKING BAY | | |
| CHKD | LM | DRAWING TITLE | 76 SANDMERE ROAD | | |
| APP | LM | CLASSIFICATION | TMO | PAPER | A4 |
| | | SCALE | 1:500 | | |
| DATE | 27.12.23 | DRAWING NO | DB-P-B5-D16 | | REVISION |
| | | | | | - |

NOTES:
 1) INSTALL BAY MARKING IN ACCORDANCE WITH DIA 1028.3 OF THE TSRGD 2016. TEXT HEIGHT TO BE 350mm
 2) INSTALL SIGN POST WITHIN 0.5m OF THE END OF THE BAY



| Scheme Ref. | Disabled Bays | |
|---------------|--------------------------|-------------------------|
| Sign Ref. | 101-001 | x-height 29.9 |
| Letter colour | BLACK | SIGN FACE |
| Background | WHITE | Width 450mm |
| Border | BLACK | Height 295mm |
| Material | Class R3B Microprismatic | Area 0.13m ² |

PROPOSED

-  DISABLED BAYS
-  POST & SIGN



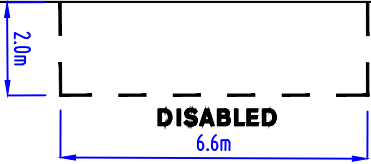
© CROWN COPYRIGHT AND DATABASE RIGHT 2021. ORDNANCE SURVEY 100019338. UNAUTHORISED REPRODUCTION INFRINGES CROWN COPYRIGHT AND MAY LEAD TO PROSECUTION OR CIVIL PROCEEDINGS.

| REV | DESCRIPTION | DRAWN | SIG | DATE | CHKD | SIG | DATE | APP | SIG | DATE |
|-----|-------------|-------|-----|------|------|-----|------|-----|-----|------|
| | | | | | | | | | | |
| | | | | | | | | | | |
| | | | | | | | | | | |
| | | | | | | | | | | |
| | | | | | | | | | | |
| | | | | | | | | | | |
| | | | | | | | | | | |
| | | | | | | | | | | |
| | | | | | | | | | | |
| | | | | | | | | | | |

Lambeth
 PARKING, STREET MANAGEMENT AND COMMERCIAL,
 3RD FLOOR, CIVIC CENTRE,
 6 BRIXTON HILL
 LONDON, SW2 1EG
 020 7926 9000

| DRAWN | PROJECT | | |
|----------|---------------------------|----------|-------|
| SC | PROPOSED DISABLED PARKING | | |
| CHKD | DRAWING TITLE | | |
| LM | 75 SOUTH CROXTED ROAD | | |
| APP | CLASSIFICATION | PAPER | SCALE |
| LM | TMO | A4 | 1:500 |
| DATE | DRAWING NO | REVISION | |
| 22.12.23 | DB-PD-B5-D17 | - | |

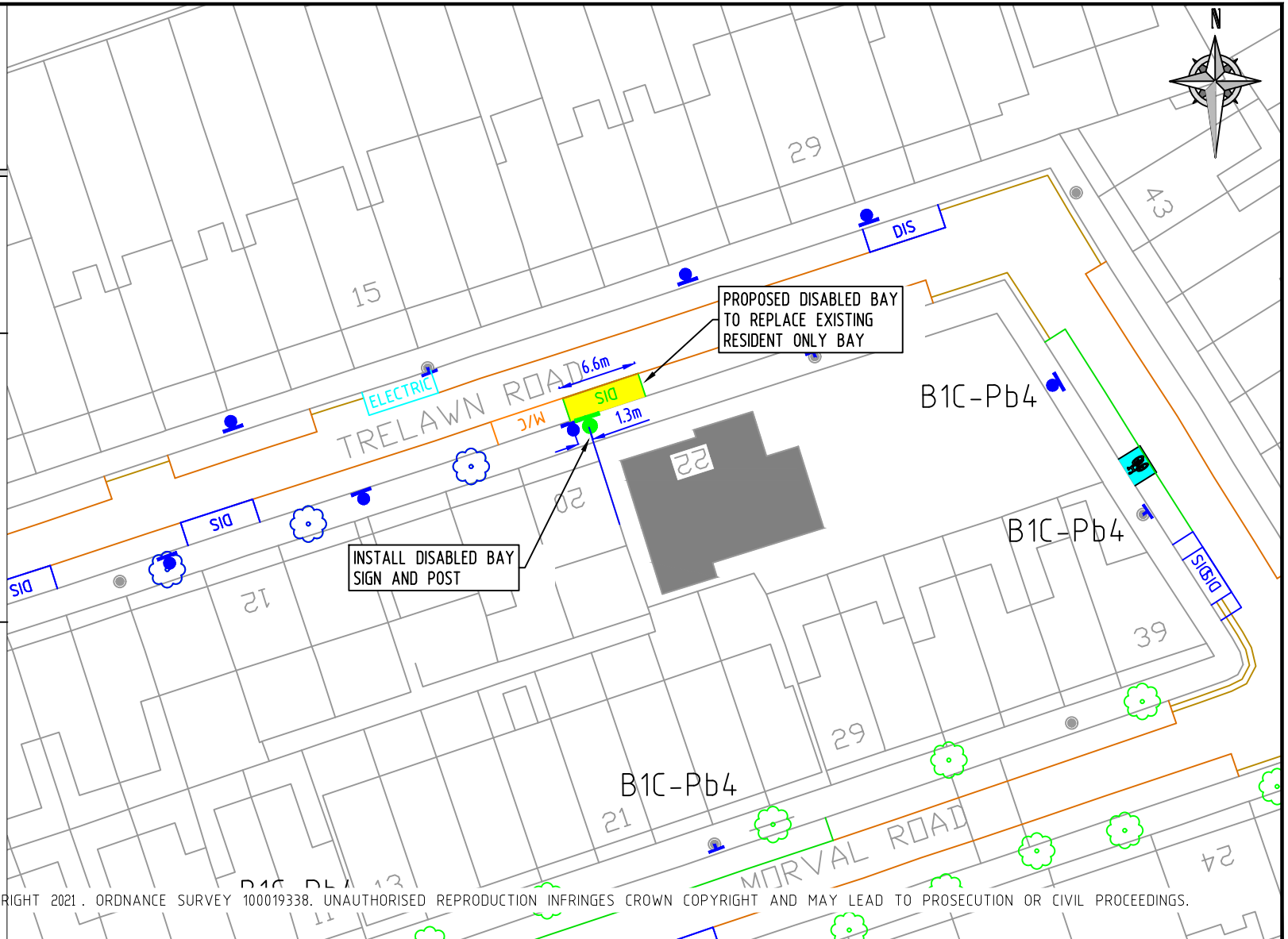
NOTES:
 1) INSTALL BAY MARKING IN ACCORDANCE WITH DIA 1028.3 OF THE TSRGD 2016. TEXT HEIGHT TO BE 350mm
 2) INSTALL SIGN POST WITHIN 0.5m OF THE END OF THE BAY



| Scheme Ref. | Disabled Bays | |
|---------------|--------------------------|-------------------------|
| Sign Ref. | 101-001 | x-height 29.9 |
| Letter colour | BLACK | SIGN FACE |
| Background | WHITE | Width 450mm |
| Border | BLACK | Height 295mm |
| Material | Class R3B Microprismatic | Area 0.13m ² |

PROPOSED

- DISABLED BAYS
- POST & SIGN



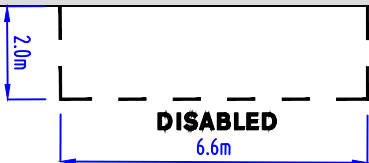
© CROWN COPYRIGHT AND DATABASE RIGHT 2021. ORDNANCE SURVEY 100019338. UNAUTHORISED REPRODUCTION INFRINGES CROWN COPYRIGHT AND MAY LEAD TO PROSECUTION OR CIVIL PROCEEDINGS.

| REV | DESCRIPTION | DRAWN | SIG | DATE | CHKD | SIG | DATE | APP | SIG | DATE |
|-----|-------------|-------|-----|------|------|-----|------|-----|-----|------|
| | | | | | | | | | | |
| | | | | | | | | | | |
| | | | | | | | | | | |
| | | | | | | | | | | |
| | | | | | | | | | | |
| | | | | | | | | | | |

Lambeth
 PARKING, STREET MANAGEMENT
 AND COMMERCIAL,
 3RD FLOOR, CIVIC CENTRE
 6 BRIXTON HILL
 LONDON, SW2 1EG
 020 7926 9000

| DRAWN | PROJECT | | |
|----------|---------------------------|----------|-------|
| SC | PROPOSED DISABLED PARKING | | |
| CHKD | DRAWING TITLE | | |
| LM | 22 TRELAWN ROAD | | |
| APP | CLASSIFICATION | PAPER | SCALE |
| LM | TMO | A4 | 1:500 |
| DATE | DRAWING NO | REVISION | |
| 22.12.23 | DB-PD-B5-D18 | - | |

NOTES:
 1) INSTALL BAY MARKING IN ACCORDANCE WITH DIA 1028.3 OF THE TSRGD 2016. TEXT HEIGHT TO BE 350mm
 2) INSTALL SIGN POST WITHIN 0.5m OF THE END OF THE BAY



| Scheme Ref. | Disabled Bays | |
|---------------|--------------------------|-------------------------|
| Sign Ref. | 101-001 | x-height 29.9 |
| Letter colour | BLACK | SIGN FACE |
| Background | WHITE | Width 450mm |
| Border | BLACK | Height 295mm |
| Material | Class R3B Microprismatic | Area 0.13m ² |

PROPOSED

- DISABLED BAYS
- POST & SIGN



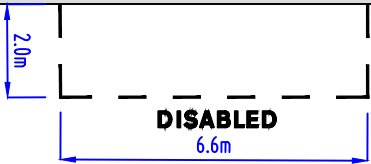
© CROWN COPYRIGHT AND DATABASE RIGHT 2021. ORDNANCE SURVEY 100019338. UNAUTHORISED REPRODUCTION INFRINGES CROWN COPYRIGHT AND MAY LEAD TO PROSECUTION OR CIVIL PROCEEDINGS.

| REV | DESCRIPTION | DRAWN | SIG | DATE | CHKD | SIG | DATE | APP | SIG | DATE |
|-----|-------------|-------|-----|------|------|-----|------|-----|-----|------|
| | | | | | | | | | | |
| | | | | | | | | | | |
| | | | | | | | | | | |
| | | | | | | | | | | |
| | | | | | | | | | | |
| | | | | | | | | | | |
| | | | | | | | | | | |
| | | | | | | | | | | |
| | | | | | | | | | | |
| | | | | | | | | | | |

Lambeth
 PARKING, STREET MANAGEMENT AND COMMERCIAL,
 3RD FLOOR, CIVIC CENTRE
 6 BRIXTON HILL
 LONDON, SW2 1EG
 020 7926 9000

| DRAWN | PROJECT | | |
|----------|---------------------------|----------|-------|
| SC | PROPOSED DISABLED PARKING | | |
| CHKD | DRAWING TITLE | | |
| LM | 25 VALLEY ROAD | | |
| APP | CLASSIFICATION | PAPER | SCALE |
| LM | TMO | A4 | 1:500 |
| DATE | DRAWING NO | REVISION | |
| 22.12.23 | DB-PD-B5-D19 | - | |

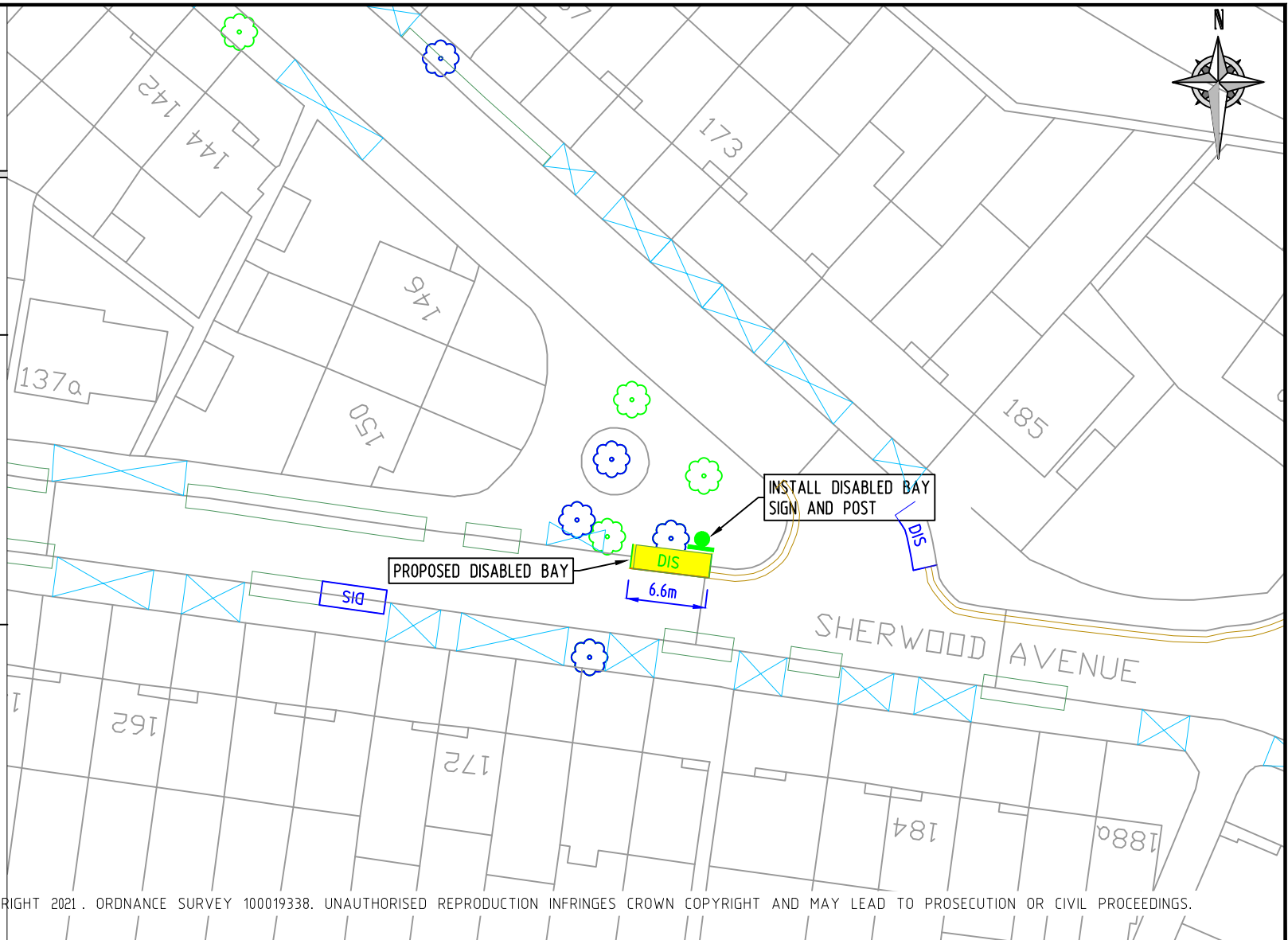
NOTES:
 1) INSTALL BAY MARKING IN ACCORDANCE WITH DIA 1028.3 OF THE TSRGD 2016. TEXT HEIGHT TO BE 350mm
 2) INSTALL SIGN POST WITHIN 0.5m OF THE END OF THE BAY



| Scheme Ref. | Disabled Bays | |
|---------------|--------------------------|-------------------------|
| Sign Ref. | 101-001 | x-height 29.9 |
| Letter colour | BLACK | SIGN FACE |
| Background | WHITE | Width 450mm |
| Border | BLACK | Height 295mm |
| Material | Class R3B Microprismatic | Area 0.13m ² |

PROPOSED

- DIS** DISABLED BAYS
- POST & SIGN**



© CROWN COPYRIGHT AND DATABASE RIGHT 2021. ORDNANCE SURVEY 100019338. UNAUTHORISED REPRODUCTION INFRINGES CROWN COPYRIGHT AND MAY LEAD TO PROSECUTION OR CIVIL PROCEEDINGS.

| REV | DESCRIPTION | DRAWN | SIG | DATE | CHKD | SIG | DATE | APP | SIG | DATE |
|-----|-------------|-------|-----|------|------|-----|------|-----|-----|------|
| | | | | | | | | | | |
| | | | | | | | | | | |
| | | | | | | | | | | |
| | | | | | | | | | | |
| | | | | | | | | | | |
| | | | | | | | | | | |
| | | | | | | | | | | |
| | | | | | | | | | | |
| | | | | | | | | | | |
| | | | | | | | | | | |

Lambeth
 PARKING, STREET MANAGEMENT
 AND COMMERCIAL,
 3RD FLOOR, CIVIC CENTRE
 6 BRIXTON HILL
 LONDON, SW2 1EG
 020 7926 9000

| DRAWN | PROJECT | | |
|----------|---------------------------|----------|-------|
| SC | PROPOSED DISABLED PARKING | | |
| CHKD | DRAWING TITLE | | |
| LM | SHERWOOD AVENUE | | |
| APP | CLASSIFICATION | PAPER | SCALE |
| LM | TMO | A4 | 1:500 |
| DATE | DRAWING NO | REVISION | |
| 22.12.23 | DB-PD-B5-D120 | - | |