

Code: Sgl/160020 **Id:** 605 **Symbol:** **Tag:****Location:** Herne Hill & Loughborough Junction**Site:** Brockwell Park**Location:** nr bowling green**Common:** Lime**Planted****Stock Type****Owner:** Environmental Services**Os:** TQ-31483-7422 **Lat/Lon:** 51.4517089 -0.1091454**W3W ///:** recent.salon.media**Notes:**

C 2

Felled: No **Proposed:** No **TPO:** No**Freq 1:** No **Poll'd:** No **Freq 2:** No**Massaria:** No **PksRoad:** No **Memorial:** No**CCTV:** No **Epicormic:** No **Subsidence:** No**Tree works:** 18/03/2024 **at:** 16:42 **By:** C4**Re-inspect:** 36 months**Next inspection:** March 2027**Height:** 10.5m**Spread:** 8.0m**Trunk:** 59cm**Age:** Over mature**NESEW:** -/-/-**Access:****Damage:****Condition:** Poor**Type:****LDF:****Cdbh(Auto):** 40 to 49.9 cm**FuncVal:** No reduction**SLE:** Under 5 years**Features:** None recorded..**Conditions:** Bark Necrosis

Basal Decay

Basal Cavity

Decay in Crown

Stem Cavity

Decay in Stem

Dead Wood


Fungal fruiting bodies - ganoderma
and kretzch**Recommendations:**

Straight Fell

Priority: 3 Months (QTRA/ISS) **Complete By:** 16/06/2024**Tree work history:**Create Monolith (Issued) - monolith to 3m above ground
level. [33482]**Risk Factor:****Inspectors Comments:**

u

Epi growth on a decaying stem, ganoderma and kretzch
at base W.

Code: Sgl/160584 **Id:** 746 **Symbol:** **Tag:****Location:** Herne Hill & Loughborough Junction**Site:** Brockwell Park**Location:** s/o ten courts**Common:** Ormas Birch**Planted****Stock Type****Owner:** Environmental Services**Os:** TQ-31551-7414 **Lat/Lon:** 51.4510337 -0.1081962**W3W ///:** engine.cried.gravy**Notes:**

U

Felled: No **Proposed:** No **TPO:** No**Freq 1:** No **Poll'd:** No **Freq 2:** No**Massaria:** No **PksRoad:** No **Memorial:** No**CCTV:** No **Epicormic:** No **Subsidence:** No**Tree works:** 18/03/2024 **at:** 16:42 **By:** C4**Re-inspect:** 36 months**Next inspection:** March 2027**Height:** 6.1m**Spread:** 6.0m**Trunk:** 28cm**Age:** Mature**NSEW:** -/-/-/-**Access:****Damage:****Condition:** Dead/Dying**Type:****LDF:****Cdbh(Auto):** 25 to 29.9 cm**FuncVal:** 50% Reduction**SLE:** Under 5 years**Features:** None recorded..**Conditions:** Die back
Defoliated Crown
Dead Wood
Fungal fruiting bodies
Poor Vitality**Recommendations:**

None recorded..


Priority: None**Complete By:****Tree work history:**

Section Felling (Issued) [33482]

Risk Factor:**Inspectors Comments:**

u

dying tree with ganoderma at base and high target.
remove tree

Code: Sgl/160624 **Id:** 756 **Symbol:** **Tag:****Location:** Herne Hill & Loughborough Junction**Site:** Brockwell Park**Location:** r/o shelter**Common:** Lime**Planted****Stock Type****Owner:** Environmental Services**Os:** TQ-31579-7413 **Lat/Lon:** 51.4508932 -0.1078070**W3W ///:** fame.caller.toxic**Notes:**

U

Felled: No **Proposed:** No **TPO:** No**Freq 1:** No **Poll'd:** No **Freq 2:** No**Massaria:** No **PksRoad:** No **Memorial:** No**CCTV:** No **Epicormic:** No **Subsidence:** No**Tree works:** 18/03/2024 **at:** 16:42 **By:** C4 **Re-inspect:** 36 months **Next inspection:** March 2027**Height:** 17.5m**Spread:** 13.0m**Trunk:** 64cm**Age:** Mature**NSEW:** 7.0/6.0/8.0/5.0**Access:****Damage:**
Condition: Poor**Type:****LDF:****Cdbh(Auto):** 60 to 69.9 cm**FuncVal:** No reduction**SLE:** Under 5 years**Features:** None recorded..**Conditions:** Basal Decay
Basal Cavity
Stem Cavity
Die back
Decay in Stem
Dead Wood
Fungal fruiting bodies -
Kretzchamaria**Recommendations:**

Section Felling

Priority: 28 Days (QTRA) **Complete By:** 15/05/2024**Tree work history:**

Create Monolith (Issued) - monolith to 4m above ground level. [33482]

Risk Factor:**Inspectors Comments:**kretzch at 0.3m S and W. tension side.
remove tree.

Code: Sgl/160628 **Id:** 757 **Symbol:** **Tag:****Location:** Herne Hill & Loughborough Junction**Site:** Brockwell Park**Location:** r/o shelter**Common:** Poplar**Planted
Stock Type****Owner:** Environmental Services**Os:** TQ-31571-7412 **Lat/Lon:** 51.4508304 -0.1079130**W3W ///:** sings.nerve.locker**Felled:** No **Proposed:** No **TPO:** No**Freq 1:** No **Poll'd:** No **Freq 2:** No**Massaria:** No **PksRoad:** No **Memorial:** No**CCTV:** No **Epicormic:** No **Subsidence:** No**Tree works:** 18/03/2024 **at:** 16:42 **By:** C4**Re-inspect:** 36 months **Next inspection:** March 2027**Height:** 19.5m**Spread:** 10.0m**Trunk:** 115cm**Age:** Over mature**NSEW:** -/-/-/-**Access:****Damage:****Condition:** Poor**Type:****LDF:****Cdbh(Auto):** 70 to 84.9 cm**FuncVal:** No reduction**SLE:** Under 5 years**Features:** None recorded..**Conditions:** Basal Decay
Split/broken stem
Epicormic Shoots Basal/trunk sucker
Basal Cavity
Decay in Crown
Stem Cavity
Decay in Stem
Weak fork/union**Recommendations:**


Section Felling

Priority: 28 Days (QTRA) **Complete By:** 15/05/2024**Tree work history:**

Create Monolith (Issued) - Monolith to 7m above ground level. branches to be reduced to stem. [33482]

Risk Factor:**Inspectors Comments:**

u

Code: Sgl/160640 Id: 760 Symbol: 

Tag:

Location: Herne Hill & Loughborough Junction

Site: Brockwell Park

Location: r/o shelter and tennis courts

Common: Sycamore

Planted
Stock Type

Owner: Environmental Services

Os: TQ-31607-7413 Lat/Lon: 51.4509461 -0.1073956

W3W ///: civic.ever.online

Notes:

C 2

Felled: No Proposed: No TPO: No

Freq 1: No Poll'd: No Freq 2: No

Massaria: No PksRoad: No Memorial: No

CCTV: No Epicormic: No Subsidence: No

Tree works: 18/03/2024 at: 16:42 By: C4

Re-inspect: 36 months

Next inspection: March 2027

Height: 20.6m

Spread: 23.0m

Trunk: 103cm

Age: Over mature

NSEW: -/-/-

Access:

Damage:

Condition: Dead/Dying

Type:

LDF:

Cdbh(Auto): 100 to 114.9 cm

FuncVal: No reduction

SLE: 10-20 years

Features: None recorded..

Conditions:

Basal Decay

Basal Cavity

Crown Damage

Die back

Defoliated Crown

Decay in Stem

Signs of Disease - sooty bark disease.

Dead Wood

Fungal fruiting bodies - honey fungus, upto 7.5m away from stem.

Major dead wood >25mm

Poor Vitality

Recommendations:

Section Felling - caution sooty bark, and nesting birds

Priority: 3 Months (QTRA/ISS) Complete By: 16/06/2024

Tree work history:

Create Monolith (Issued) - Monolith to 8m above ground level, branches to be reduced to stem. [33482]

Risk Factor:


Inspectors Comments:

u

open cavernous basal cavity ground level N. Picus to ascertain residual wall and inform management decision.

aerial inspection of central stem 8m to confirm presents of sooty bark disease and inform management decision.

as a minimum conservation deadwooding of major deadwood only.

Code: Sgl/160644 **Id:** 761 **Symbol:** **Tag:****Location:** Herne Hill & Loughborough Junction**Site:** Brockwell Park**Location:** r/o tennis courts n assault cour**Common:** Lime**Planted****Stock Type****Owner:** Environmental Services**Os:** TQ-31585-7415 **Lat/Lon:** 51.4510566 -0.1077085**W3W ///:** bleak.thing.logs**Notes:**

U

Felled: No **Proposed:** No **TPO:** No**Freq 1:** No **Poll'd:** No **Freq 2:** No**Massaria:** No **PksRoad:** No **Memorial:** No**CCTV:** No **Epicormic:** No **Subsidence:** No**Tree works:** 18/03/2024 **at:** 16:42 **By:** C4**Re-inspect:** 36 months**Next inspection:** March 2027**Height:** 11.2m**Spread:** 4.5m**Trunk:** 57cm**Age:** Over mature**NSEW:** -/-/-/-**Access:****Damage:****Condition:** Poor**Type:****LDF:****Cdbh(Auto):** 50 to 59.9 cm**FuncVal:** No reduction**SLE:** Under 5 years**Features:** None recorded..**Conditions:** Basal Decay
Epicormic Shoots Basal/trunk sucker
Basal Cavity
Decay in Crown
Stem Cavity
Decay in Stem
Dead Wood
Fungal fruiting bodies**Recommendations:**

Straight Fell

Priority: 3 Months (QTRA/ISS) **Complete By:** 16/06/2024**Tree work history:**


Create Monolith (Issued) - monolith to 5m above ground level [33482]

Risk Factor:**Inspectors Comments:**

u

juvenile ganoderma and large bracket scar at base. open cavernous cavity at ground level N.

monolith to 4m

Code: Sgl/160648 **Id:** 762 **Symbol:** **Tag:****Location:** Herne Hill & Loughborough Junction**Site:** Brockwell Park**Location:** r/o tennis courts n assault cour**Common:** Lime**Planted****Stock Type****Owner:** Environmental Services**Os:** TQ-31582-7415 **Lat/Lon:** 51.4510815 -0.1077515**W3W ///:** shut.line.drip**Notes:**

U


Felled: No **Proposed:** No **TPO:** No**Freq 1:** No **Poll'd:** No **Freq 2:** No**Massaria:** No **PksRoad:** No **Memorial:** No**CCTV:** No **Epicormic:** No **Subsidence:** No**Tree works:** 18/03/2024 **at:** 16:42 **By:** C4**Re-inspect:** 36 months**Next inspection:** March 2027**Height:** 11.9m**Spread:** 9.0m**Trunk:** 60cm**Age:** Over mature**NSEW:** -/-/-/-**Access:****Damage:****Condition:** Dead/Dying**Type:****LDF:****Cdbh(Auto):** 60 to 69.9 cm**FuncVal:** No reduction**SLE:** 5-10 years**Features:** None recorded..**Conditions:** Basal Cavity
Stem Cavity
Dead Wood**Risk Factor:****Inspectors Comments:**

u

hollow soundijng base and lower stem, no visible Ffb.
monolith to 4m and monitor**Recommendations:**

None recorded..

Priority: None**Complete By:****Tree work history:**Create Monolith (Issued) - monolith to 5m above ground
level [33482]

Code: Sgl/160664 **Id:** 766 **Symbol:** **Tag:****Location:** Herne Hill & Loughborough Junction**Site:** Brockwell Park**Location:** lower slope adj tennis courts**Common:** Lime**Planted****Stock Type****Owner:** Environmental Services**Os:** TQ-31555-7418 **Lat/Lon:** 51.4513818 -0.1081292**W3W ///:** motion.thank.owners**Notes:**

U

Felled: No **Proposed:** No **TPO:** No**Freq 1:** No **Poll'd:** No **Freq 2:** No**Massaria:** No **PksRoad:** No **Memorial:** No**CCTV:** No **Epicormic:** No **Subsidence:** No**Tree works:** 18/03/2024 **at:** 16:42 **By:** C4**Re-inspect:** 36 months**Next inspection:** March 2027**Height:** 4.3m**Spread:** 4.5m**Trunk:** 14cm**Age:** Semi Mature**NSEW:** -/-/-/-**Access:****Damage:****Condition:** Poor**Type:****LDF:****Cdbh(Auto):** 12 to 14.9 cm**FuncVal:** Reduce by 25%**SLE:** Under 5 years**Features:** None recorded..**Conditions:** Damage caused by animals

Cracked/ lifting bark

Die back

Defoliated Crown

Decay in Stem

Fungal fruiting bodies

Lesions- Stem

Poor Vitality

Stem Damage

Vandalism

Recommendations:

None recorded..

Priority: None**Complete By:****Tree work history:**

Straight Fell (Issued) [33482]


Risk Factor:**Inspectors Comments:**

u

dead tree

Code: Sgl/160684

Id: 771

Symbol: 

Tag:

Location: Herne Hill & Loughborough Junction

Site: Brockwell Park

Location: lower slope adj tennis courts

Common: Lime

Planted

Stock Type

Owner: Environmental Services

Os: TQ-31597-7418 Lat/Lon: 51.4513656 -0.1075291

W3W ///: merit.united.losses

Felled: No

Proposed: No

TPO: No

Freq 1: No

Poll'd: Yes

Freq 2: No

Massaria: No

PksRoad: No

Memorial: No

CCTV: No

Epicormic: No

Subsidence: No

Tree works: 18/03/2024

at: 16:42

By: C4

Re-inspect: 36 months

Next inspection: March 2027

Height: 5.3m

Spread: 5.0m

Trunk: 41cm

Age: Over mature

NSEW: -/-/-/-

Access:

Damage:

Condition: Poor

Type:

LDF:

Cdbh(Auto): 40 to 49.9 cm

FuncVal: 75% Reduction

SLE: Under 5 years

Features: None recorded..

Conditions: Basal Decay
Basal Cavity
Stem Cavity
Die back
Decay in Stem
Decay in Roots
Broken\lost leader
General Condition Poor

Recommendations: None recorded..

Priority: None


Tree work history: Straight Fell (Issued) [33482]

Complete By:

Risk Factor:

Inspectors Comments:

u

Code: Sgl/160788 **Id:** 797 **Symbol:** **Tag:****Location:** Herne Hill & Loughborough Junction**Site:** Brockwell Park**Location:** op, adj to compound ent**Common:** Indian Bean Tree**Planted****Stock Type****Owner:** Environmental Services**Os:** TQ-31566-7402 **Lat/Lon:** 51.4498880 -0.1080325**W3W ///:** leader.chats.boats**Notes:**

C 2

Felled: No **Proposed:** No **TPO:** No**Freq 1:** No **Poll'd:** No **Freq 2:** No**Massaria:** No **PksRoad:** No **Memorial:** No**CCTV:** No **Epicormic:** No **Subsidence:** No**Tree works:** 18/03/2024 **at:** 16:42 **By:** C4**Re-inspect:** 36 months **Next inspection:** March 2027**Height:** 6.8m**Spread:** 5.0m**Trunk:** 15cm**Age:** Young**NSEW:** -/-/-**Access:****Damage:****Condition:** Dead/Dying**Type:****LDF:****Cdbh(Auto):** 12 to 14.9 cm**FuncVal:** No reduction**SLE:** Under 5 years**Features:** None recorded..**Conditions:** Split/broken stem - partially failed
main union
Crown Damage
Dead/Dying Stem in Multi-stem
Dead Wood
Stem Damage**Recommendations:**


None recorded..

Priority: None**Complete By:****Tree work history:**

Straight Fell (Issued) [33482]

Risk Factor:**Inspectors Comments:**


u

Code: Sgl/160928 **Id:** 832 **Symbol:** **Tag:****Location:** Herne Hill & Loughborough Junction**Site:** Brockwell Park**Location:** s/o tennis courts**Common:** Silver Birch**Planted****Stock Type****Owner:** Environmental Services**Os:** TQ-31535-7408 **Lat/Lon:** 51.4504618 -0.1084461**W3W ///:** remit.blast.scale**Felled:** No **Proposed:** No **TPO:** No**Freq 1:** No **Poll'd:** No **Freq 2:** No**Massaria:** No **PksRoad:** No **Memorial:** No**CCTV:** No **Epicormic:** No **Subsidence:** No**Tree works:** 18/03/2024 **at:** 16:42 **By:** C4**Re-inspect:** 36 months **Next inspection:** March 2027**Height:** 6.0m**Spread:** 4.5m**Trunk:** 26cm**Age:** Mature**NSEW:** -/-/-/-**Access:****Damage:****Condition:** Dead/Dying**Type:****LDF:****Cdbh(Auto):** 12 to 14.9 cm**FuncVal:** No reduction**SLE:** Under 5 years**Features:** None recorded..**Conditions:** None recorded..**Risk Factor:****Recommendations:**

None recorded..

Priority: None**Complete By:****Tree work history:**


Section Felling (Issued) [33482]

Code: Sgl/160932 **Id:** 833 **Symbol:** **Tag:****Location:** Herne Hill & Loughborough Junction**Site:** Brockwell Park**Location:** s/o tennis courts**Common:** Silver Birch**Planted****Stock Type****Owner:** Environmental Services**Os:** TQ-31540-7408 **Lat/Lon:** 51.4505048 -0.1083820**W3W ///:** shrimp.venue.assist**Felled:** No **Proposed:** No **TPO:** No**Freq 1:** No **Poll'd:** No **Freq 2:** No**Massaria:** No **PksRoad:** No **Memorial:** No**CCTV:** No **Epicormic:** No **Subsidence:** No**Tree works:** 18/03/2024 **at:** 16:42 **By:** C4**Re-inspect:** 36 months **Next inspection:** March 2027**Height:** 8.5m**Spread:** 9.0m**Trunk:** 30cm**Age:** Mature**NSEW:** -/-/-/-**Access:****Damage:****Condition:** Dead/Dying**Type:****LDF:****Cdbh(Auto):** 30 to 39.9 cm**FuncVal:** No reduction**SLE:** Under 5 years**Features:** None recorded..**Conditions:** None recorded..**Risk Factor:****Recommendations:**

None recorded..

Priority: None**Complete By:****Tree work history:**


Section Felling (Issued) [33482]

Code: Sgl/160940 **Id:** 835 **Symbol:** **Tag:****Location:** Herne Hill & Loughborough Junction**Site:** Brockwell Park**Location:** s/o tennis courts**Common:** Silver Birch**Planted****Stock Type****Owner:** Environmental Services**Os:** TQ-31550-7409 **Lat/Lon:** 51.4506072 -0.1082343**W3W ///:** rescue.pumps.waddled**Felled:** No **Proposed:** No **TPO:** No**Freq 1:** No **Poll'd:** No **Freq 2:** No**Massaria:** No **PksRoad:** No **Memorial:** No**CCTV:** No **Epicormic:** No **Subsidence:** No**Tree works:** 18/03/2024 **at:** 16:42 **By:** C4**Re-inspect:** 36 months **Next inspection:** March 2027**Height:** 8.5m**Spread:** 10.0m**Trunk:** 43cm**Age:** Mature**NSEW:** -/-/-/-**Access:****Damage:****Condition:** Dead/Dying**Type:****LDF:****Cdbh(Auto):** 30 to 39.9 cm**FuncVal:** No reduction**SLE:** Under 5 years**Features:** None recorded..**Conditions:** None recorded..**Risk Factor:****Recommendations:**

None recorded..

Priority: None**Complete By:****Tree work history:**

Section Felling (Issued) [33482]

Code: Sgl/160956 **Id:** 839 **Symbol:** **Tag:****Location:** Herne Hill & Loughborough Junction**Site:** Brockwell Park**Location:** s/o footpath middle park**Common:** Ash**Planted****Stock Type****Owner:** Environmental Services**Os:** TQ-31638-7411 **Lat/Lon:** 51.4506810 -0.1069562**W3W ///:** hobby.still.palms**Notes:**

U

Felled: No **Proposed:** No **TPO:** No**Freq 1:** No **Poll'd:** No **Freq 2:** No**Massaria:** No **PksRoad:** No **Memorial:** No**CCTV:** No **Epicormic:** No **Subsidence:** No**Tree works:** 18/03/2024 **at:** 16:42 **By:** C4 **Re-inspect:** 36 months **Next inspection:** March 2027**Height:** 12.7m**Spread:** 9.5m**Trunk:** 60cm**Age:** Over mature**NSEW:** 7.0/4.0/4.0/4.0**Access:****Damage:****Condition:** Dead/Dying**Type:****LDF:****Cdbh(Auto):** 60 to 69.9 cm**FuncVal:** No reduction**SLE:** 5-10 years**Features:** None recorded..**Conditions:** Bark Necrosis

Decay in Crown

Die back

Decay in Stem

Dead Wood

Fungal fruiting bodies - inonotus

fruiting bodies

Major dead wood >25mm

Previously reduced

Poor Vitality

Large pruning wounds

Recommendations:

None recorded..

Priority: None**Complete By:****Tree work history:**


Create Monolith (Issued) - monolith to 5m above ground level. branches no more than 1m from stem. [33482]

Risk Factor:**Inspectors Comments:**

u

inonotus colonisation of upper stem and primary scaffold limbs.

create monolith to main union approx 5.5m.

Code: Sgl/160996 **Id:** 849 **Symbol:** **Tag:****Location:** Herne Hill & Loughborough Junction**Site:** Brockwell Park**Location:** s/o footpath middle park**Common:** Beech**Planted****Stock Type****Owner:** Environmental Services**Os:** TQ-31714-7405 **Lat/Lon:** 51.4502048 -0.1058846**W3W ///:** latest.after.learns**Notes:**

B 2

Felled: No **Proposed:** No **TPO:** No**Freq 1:** No **Poll'd:** No **Freq 2:** No**Massaria:** No **PksRoad:** No **Memorial:** No**CCTV:** No **Epicormic:** No **Subsidence:** No**Tree works:** 18/03/2024 **at:** 16:42 **By:** C4 **Re-inspect:** 36 months **Next inspection:** March 2027**Height:** 6.6m**Spread:** 7.5m**Trunk:** 23cm**Age:** Semi Mature**NSEW:** 4.0/2.0/5.0/4.0**Access:****Damage:**
Condition: Dead/Dying**Cdbh(Auto):** 20 to 24.9 cm**FuncVal:** No reduction**SLE:** Under 5 years**Type:**
LDF:**Features:** None recorded..**Recommendations:**

None recorded..

Conditions: Bark Necrosis**Priority:** None**Complete By:**

Basal Decay

Tree work history:

Decay in Crown

Straight Fell (Issued) [33482]

Cracked/ lifting bark

Decay in Stem

Fungal fruiting bodies - cerioporus


mollis

Mower damage to juvenile tree

Stem Damage

Risk Factor:**Inspectors Comments:**

u

Code: Sgl/161244 **Id:** 911 **Symbol:** **Tag:****Location:** Herne Hill & Loughborough Junction**Site:** Brockwell Park**Location:** nr open air museum**Common:** Walnut**Planted****Stock Type****Owner:** Environmental Services**Os:** TQ-31748-7403 **Lat/Lon:** 51.4499632 -0.1054078**W3W ///:** living.empire.really**Notes:**

B 2

Felled: No **Proposed:** No **TPO:** No**Freq 1:** No **Poll'd:** No **Freq 2:** No**Massaria:** No **PksRoad:** No **Memorial:** No**CCTV:** No **Epicormic:** No **Subsidence:** No**Tree works:** 18/03/2024 **at:** 16:42 **By:** C4**Re-inspect:** 36 months**Next inspection:** February 2027**Height:** 13.5m**Spread:** 12.0m**Trunk:** 54cm**Age:** Mature**NSEW:** -/-/-/-**Access:****Damage:****Condition:** Dead/Dying**Type:****LDF:****Cdbh(Auto):** 50 to 59.9 cm**FuncVal:****SLE:** Under 5 years**Features:** None recorded..**Conditions:** Die back
Defoliated Crown
Dead Wood
Poor Vitality**Recommendations:**

Remove Deadwood


Priority: 3 Months (QTRA/iss) **Complete By:** 16/06/2024**Tree work history:**

Create Monolith (Issued) - Monolith to 5m above ground level. [33482]

Risk Factor:**Inspectors Comments:**

u

can't see any live buds, feb24

Code: Sgl/161348 **Id:** 937 **Symbol:** **Tag:****Location:** Herne Hill & Loughborough Junction**Site:** Brockwell Park**Location:** r/o changing rooms**Common:** Lime**Planted****Stock Type****Owner:** Environmental Services**Os:** TQ-31704-7425 **Lat/Lon:** 51.4520047 -0.1059494**W3W ///:** face.dark.files**Notes:**

B 2

Felled: No **Proposed:** No **TPO:** No**Freq 1:** No **Poll'd:** No **Freq 2:** No**Massaria:** No **PksRoad:** No **Memorial:** No**CCTV:** No **Epicormic:** No **Subsidence:** No**Tree works:** 18/03/2024 **at:** 16:42 **By:** C4**Re-inspect:** 36 months**Next inspection:** March 2027**Height:** 13.5m**Spread:** 8.5m**Trunk:** 59cm**Age:** Over mature**NSEW:** -/-/-**Access:****Damage:****Condition:** Poor**Type:****LDF:****Cdbh(Auto):** 50 to 59.9 cm**FuncVal:** No reduction**SLE:** 5-10 years**Features:** None recorded..**Conditions:** Stem Cavity
Defoliated Crown
Dead Wood**Risk Factor:****Inspectors Comments:**


u

Recommendations:

None recorded..

Priority: None**Complete By:****Tree work history:**

Create Monolith (Issued) - monolith to 5m above ground level. [33482]

Code: Sgl/161488 **Id:** 972 **Symbol:** **Tag:****Location:** Herne Hill & Loughborough Junction**Site:** Brockwell Park**Location:** f/o, s/o .changing rooms**Common:** Lime**Planted****Stock Type****Owner:** Environmental Services**Os:** TQ-31754-7431 **Lat/Lon:** 51.4524679 -0.1052163**W3W ///:** straw.sector.online**Felled:** No **Proposed:** No **TPO:** No**Freq 1:** No **Poll'd:** Yes **Freq 2:** No**Massaria:** No **PksRoad:** No **Memorial:** No**CCTV:** No **Epicormic:** No **Subsidence:** No**Tree works:** 18/03/2024 **at:** 16:42 **By:** C4**Re-inspect:** 36 months**Next inspection:** March 2027**Height:** 6.5m**Spread:** 7.0m**Trunk:** 40cm**Age:** Mature**NSEW:** -/-/-/-**Access:****Damage:****Condition:** Poor**Type:****LDF:****Cdbh(Auto):** 30 to 39.9 cm**FuncVal:** No reduction**SLE:** 5-10 years**Features:** None recorded..**Conditions:** Basal Decay
Basal Cavity
Decay in Crown
Cracked/ lifting bark
Stem Cavity
Decay in Stem**Recommendations:**


None recorded..

Priority: None**Complete By:****Tree work history:**

Straight Fell (Issued) [33482]

Risk Factor:**Inspectors Comments:**

u

Code: Sgl/161496 **Id:** 974 **Symbol:** **Tag:****Location:** Herne Hill & Loughborough Junction**Site:** Brockwell Park**Location:** f/o, s/o .changing rooms**Common:** Sycamore**Planted****Stock Type****Owner:** Environmental Services**Os:** TQ-31773-7430 **Lat/Lon:** 51.4523903 -0.1049458**W3W ///:** bucket.table.tulip**Felled:** No **Proposed:** No **TPO:** No**Freq 1:** No **Poll'd:** No **Freq 2:** No**Massaria:** No **PksRoad:** No **Memorial:** No**CCTV:** No **Epicormic:** No **Subsidence:** No**Tree works:** 18/03/2024 **at:** 16:42 **By:** C4**Re-inspect:** 36 months **Next inspection:** March 2027**Height:** 9.0m**Spread:** 8.0m**Trunk:** 30cm**Age:** Semi Mature**NSEW:** -/-/-/-**Access:****Damage:****Condition:** Dead/Dying**Type:****LDF:****Cdbh(Auto):** 30 to 39.9 cm**FuncVal:** No reduction**SLE:** Under 5 years**Features:** None recorded..**Conditions:** Signs of Disease
Dead Wood
General Condition Poor
Poor Vitality
Stem Damage**Recommendations:**


Straight Fell - caution sooty bark disease

Priority: 28 Days (QTRA) **Complete By:** 15/05/2024**Tree work history:**Section Felling (Issued) - caution sooty bark disease
[33482]**Risk Factor:****Inspectors Comments:**

u

Code: Sgl/161788

Id: 1047

Symbol: 

Tag: ...

Location: Herne Hill & Loughborough Junction

Site: Brockwell Park

Location: s/o pc on dulwich rd

Common: Beech

Planted

Stock Type

Owner: Environmental Services

Os: TQ-31956-7428 Lat/Lon: 51.4522081 -0.1023258

W3W ///: quit.later.finishing

Felled: No

Proposed: No

TPO: No

Freq 1: No

Poll'd: No

Freq 2: No

Massaria: No

PksRoad: No

Memorial: No

CCTV: No

Epicormic: No

Subsidence: No

Tree works: 18/03/2024

at: 16:42

By: C4

Re-inspect: 36 months

Next inspection: March 2027

Height: 14.5m

Spread: 11.0m

Trunk: 54cm

Age: Mature

NSEW: 7.0/2.0/7.0/6.0

Access:

Damage:

Condition: Dead/Dying

Type:

LDF:

Cdbh(Auto): 70 to 84.9 cm

FuncVal: No reduction

SLE: Under 5 years

Features: None recorded..

Conditions: Bark Necrosis
Decay in Crown
Cracked/ lifting bark
Decay in Stem
Signs of Disease - beech bark disease
Fungal fruiting bodies - dessicated grifola or meripilus at base.
Poor Vitality

Recommendations:
Section Felling

Priority: 3 Months (QTRA/ins)


Complete By: 16/06/2024

Tree work history:
Create Monolith (Issued) - monolith to 4m above ground level. [33482]

Risk Factor:

Inspectors Comments:

u

Code: Sgl/161824 **Id:** 1056 **Symbol:** **Tag:****Location:** Herne Hill & Loughborough Junction**Site:** Brockwell Park**Location:** front of .shelter on grass area**Common:** Tree of Heaven**Planted****Stock Type****Owner:** Environmental Services**Os:** TQ-31954-7426 **Lat/Lon:** 51.4520144 -0.1023636**W3W ///:** fixed.soft.cracks**Notes:**

decay and fungal bodies on stem up to 3m. JB

Felled: No **Proposed:** No **TPO:** No**Freq 1:** No **Poll'd:** No **Freq 2:** No**Massaria:** No **PksRoad:** No **Memorial:** No**CCTV:** No **Epicormic:** No **Subsidence:** No**Tree works:** 18/03/2024 **at:** 16:42 **By:** C4 **Re-inspect:** 36 months **Next inspection:** March 2027**Height:** 17.3m**Spread:** 10.2m**Trunk:** 50cm**Age:** Mature**NSEW:** 5.0/3.5/6.0/6.0**Access:****Damage:****Condition:** Poor**Type:****LDF:****Cdbh(Auto):** 40 to 49.9 cm**FuncVal:** No reduction**SLE:** Under 5 years**Features:** None recorded..**Conditions:** Basal Decay
Bark wound over 20% of stem
Cracked/ lifting bark
Stem Cavity
Decay in Stem
Dead Wood
Major dead wood >25mm
Poor Vitality**Recommendations:**


None recorded..

Priority: None**Complete By:****Tree work history:**

Section Felling (Issued) [33482]

Risk Factor:**Inspectors Comments:**

u

Code: Sgl/161920 **Id:** 1080 **Symbol:** **Tag:** ...**Location:** Herne Hill & Loughborough Junction**Site:** Brockwell Park**Location:** op 43 norwood rd/
opp spectrum appliance**Common:** Hawthorn**Planted****Stock Type****Owner:** Environmental Services**Os:** TQ-32033-7420 **Lat/Lon:** 51.4514637 -0.1012425**W3W ///:** like.fetch.copper**Felled:** No **Proposed:** No **TPO:** No**Freq 1:** No **Poll'd:** No **Freq 2:** No**Massaria:** No **PksRoad:** Yes **Memorial:** No**CCTV:** No **Epicormic:** No **Subsidence:** No**Tree works:** 18/03/2024 **at:** 16:42 **By:** C4**Re-inspect:** 36 months**Next inspection:** March 2027**Height:** 12.6m**Spread:** 8.0m**Trunk:** 41cm**Age:** Over mature**NSEW:** -/-/-/-**Access:****Damage:****Condition:** Poor**Type:****LDF:****Cdbh(Auto):** 30 to 39.9 cm**FuncVal:** No reduction**SLE:** Under 5 years**Features:** Bus Stop**Conditions:** Basal Decay
Epicormic Shoots Basal/trunk sucker
Basal Cavity
Die back
Decay in Stem
Dead Wood
Condition Fair
Natural Lean
Minor dead wood <50mm**Recommendations:**


Section Felling

Priority: 28 Days (QTRA) **Complete By:** 15/05/2024**Tree work history:**

Create Monolith (Issued) - monolith to 4m above ground level. branches no more than 50cm from stem. [33482]

Risk Factor:**Inspectors Comments:**

u

Code: Sgl/163584 **Id:** 1195 **Symbol:** **Tag:** ...**Location:** Herne Hill & Loughborough Junction**Site:** Brockwell Park**Location:** op 155 herne hill rd**Common:** Red Horse Chestnut**Planted****Stock Type****Owner:** Environmental Services**Os:** TQ-31899-7379 **Lat/Lon:** 51.4477803 -0.1033249**W3W ///:** urban.heap.golf**Felled:** No **Proposed:** No **TPO:** No**Freq 1:** No **Poll'd:** No **Freq 2:** No**Massaria:** No **PksRoad:** Yes **Memorial:** No**CCTV:** No **Epicormic:** No **Subsidence:** No**Tree works:** 18/03/2024 **at:** 16:42 **By:** C4**Re-inspect:** 36 months**Next inspection:** February 2027**Height:** 9.3m**Spread:** 7.5m**Trunk:** 48cm**Age:** Mature**NSEW:** -/-/-/-**Access:****Damage:****Condition:** Poor**Type:****LDF:****Cdbh(Auto):** 30 to 39.9 cm**FuncVal:** No reduction**SLE:** Under 5 years**Features:** None recorded..

Conditions: Bark Necrosis
Epicormic Shoots Basal/trunk sucker
Basal Cavity
Decay in Crown
Crown Damage
Cracked/ lifting bark
Stem Cavity
Decay in Stem
Broken\lost leader
Lesions- Stem
Poor Vitality

Recommendations:


Section Felling

Priority: 28 Days (QTRA) **Complete By:** 15/05/2024**Tree work history:**

Create Monolith (Issued) - monolith to 3m above ground level. [33482]

Risk Factor:**Inspectors Comments:**

u

Code: Sgl/163736 **Id:** 1233 **Symbol:** **Tag:****Location:** Herne Hill & Loughborough Junction**Site:** Brockwell Park**Location:** s/o main lower footpath**Common:** Silver Birch**Planted****Stock Type****Owner:** Environmental Services**Os:** TQ-31828-7384 **Lat/Lon:** 51.4482878 -0.1043280**W3W ///:** thank.digs.fires**Felled:** No **Proposed:** No **TPO:** No**Freq 1:** No **Poll'd:** No **Freq 2:** No**Massaria:** No **PksRoad:** No **Memorial:** No**CCTV:** No **Epicormic:** No **Subsidence:** No**Tree works:** 18/03/2024 **at:** 16:42 **By:** C4**Re-inspect:** 36 months**Next inspection:** February 2027**Height:** 7.9m**Spread:** 2.0m**Trunk:** 17cm**Age:** Semi Mature**NSEW:** -/-/-/-**Access:****Damage:****Condition:** Poor**Type:****LDF:****Cdbh(Auto):** 12 to 14.9 cm**FuncVal:** No reduction**SLE:** Under 5 years**Features:** None recorded..**Conditions:** Basal Decay
Cracked/ lifting bark
Die back
Decay in Stem
Broken\lost leader
Poor Vitality**Recommendations:**


None recorded..

Priority: None**Complete By:****Tree work history:**

Straight Fell (Issued) [33482]

Risk Factor:**Inspectors Comments:**

u

Code: Sgl/163884 **Id:** 1269 **Symbol:** **Tag:****Location:** Herne Hill & Loughborough Junction**Site:** Brockwell Park**Location:** s/o main lower footpath**Common:** False Acacia**Planted****Stock Type****Owner:** Environmental Services**Os:** TQ-31943-7398 **Lat/Lon:** 51.4494683 -0.1026279**W3W ///:** pound.award.nasal**Notes:**

U

Felled: No **Proposed:** No **TPO:** No**Freq 1:** No **Poll'd:** No **Freq 2:** No**Massaria:** No **PksRoad:** No **Memorial:** No**CCTV:** No **Epicormic:** No **Subsidence:** No**Tree works:** 18/03/2024 **at:** 16:42 **By:** C4**Re-inspect:** 36 months**Next inspection:** March 2027**Height:** 7.5m**Spread:** 6.0m**Trunk:** 38cm**Age:** Over mature**NSEW:** -/-/-**Access:****Damage:****Condition:** Dead/Dying**Type:****LDF:****Cdbh(Auto):** 30 to 39.9 cm**FuncVal:** 75% Reduction**SLE:** Under 5 years**Features:** None recorded..**Conditions:** Bark Necrosis
Split/broken stem
Stem Cavity
Die back
Defoliated Crown
Dead Wood
Poor Vitality**Recommendations:**


Section Felling

Priority: 6 Months**Complete By:** 14/09/2024**Tree work history:**

Create Monolith (Issued) - monolith to 3m above ground level [33482]

Risk Factor:**Inspectors Comments:**

u

Code: Sgl/163888 **Id:** 1270 **Symbol:** **Tag:****Location:** Herne Hill & Loughborough Junction**Site:** Brockwell Park**Location:** s/o main lower footpath**Common:** False Acacia**Planted****Stock Type****Owner:** Environmental Services**Os:** TQ-31945-7399 **Lat/Lon:** 51.4495369 -0.1025927**W3W ///:** choice.spoon.boot**Felled:** No **Proposed:** No **TPO:** No**Freq 1:** No **Poll'd:** No **Freq 2:** No**Massaria:** No **PksRoad:** No **Memorial:** No**CCTV:** No **Epicormic:** No **Subsidence:** No**Tree works:** 18/03/2024 **at:** 16:42 **By:** C4**Re-inspect:** 36 months**Next inspection:** March 2027**Height:** 13.5m**Spread:** 12.0m**Trunk:** 58cm**Age:** Over mature**NSEW:** -/-/-/-**Access:****Damage:****Condition:** Poor**Type:****LDF:****Cdbh(Auto):** 50 to 59.9 cm**FuncVal:** Reduce by 25%**SLE:** 10-20 years**Features:** None recorded..**Conditions:** Split/Broken branch

Bark Necrosis

Basal Decay

Split/broken stem

Decay in Crown

Crown Damage

Cracked/ lifting bark

Dead Wood

Lesions- Crown

Recommendations:

Section Felling

Priority: 6 Months**Complete By:** 14/09/2024**Tree work history:**

Create Monolith (Issued) - monolith to 5m above ground level. [33482]

Risk Factor:**Inspectors Comments:**

c2

large tear out wounds, and several large splits in major unions. create pollard 6.5m.

Code: Sgl/163896 **Id:** 1272 **Symbol:** **Tag:****Location:** Herne Hill & Loughborough Junction**Site:** Brockwell Park**Location:** s/o main lower footpath**Common:** Poplar**Planted****Stock Type****Owner:** Environmental Services**Os:** TQ-31914-7400 **Lat/Lon:** 51.4496677 -0.1030232**W3W ///:** unity.pepper.view**Notes:**

U

Felled: No **Proposed:** No **TPO:** No**Freq 1:** No **Poll'd:** No **Freq 2:** No**Massaria:** No **PksRoad:** No **Memorial:** No**CCTV:** No **Epicormic:** No **Subsidence:** No**Tree works:** 18/03/2024 **at:** 16:42 **By:** C4 **Re-inspect:** 36 months **Next inspection:** March 2027**Height:** 18.9m**Spread:** 8.5m**Trunk:** 48cm**Age:** Mature**NSEW:** 2.0/3.0/4.0/8.0**Access:****Damage:**
Condition: Poor**Type:****LDF:****Cdbh(Auto):** 40 to 49.9 cm**FuncVal:** No reduction**SLE:** 5-10 years**Features:** None recorded..**Conditions:** Basal Decay
Basal Cavity
Dead Wood
Fungal fruiting bodies
Lesions- Crown
Pest Infestation**Recommendations:**

Section Felling


Priority: 6 Months**Complete By:** 14/09/2024**Tree work history:**

Create Monolith (Issued) - monolith to 7m above ground level. branches no more than 1m from stem, [33482]

Risk Factor:**Inspectors Comments:**

u

union identified Ffb at base. decline and dieback.
remove tree

Code: Sgl/163992 **Id:** 1296 **Symbol:** **Tag:****Location:** Herne Hill & Loughborough Junction**Site:** Brockwell Park**Location:** s/o main lower footpath**Common:** Sorbus**Planted****Stock Type****Owner:** Environmental Services**Os:** TQ-31961-7412 **Lat/Lon:** 51.4507728 -0.1023110**W3W ///:** lamps.worked.mash**Notes:**

U

Felled: No **Proposed:** No **TPO:** No**Freq 1:** No **Poll'd:** No **Freq 2:** No**Massaria:** No **PksRoad:** No **Memorial:** No**CCTV:** No **Epicormic:** No **Subsidence:** No**Tree works:** 18/03/2024 **at:** 16:42 **By:** C4 **Re-inspect:** 36 months **Next inspection:** March 2027**Height:** 10.6m**Spread:** 10.8m**Trunk:** 52cm**Age:** Mature**NSEW:** 6.0/4.5/5.0/6.0**Access:****Damage:****Condition:** Poor**Type:****LDF:****Cdbh(Auto):** 50 to 59.9 cm**FuncVal:** No reduction**SLE:** Under 5 years**Features:** None recorded..**Conditions:** Basal Decay
Basal Cavity
Die back
Decay in Stem
Decay in Roots
Stem Damage**Recommendations:**

Straight Fell

Priority: 3 Months (QTRA/ins) **Complete By:** 16/06/2024**Tree work history:**

Section Felling (Issued) [33482]

Risk Factor:**Inspectors Comments:**

u

Code: Sgl/164256 **Id:** 1362 **Symbol:** **Tag:****Location:** Herne Hill & Loughborough Junction**Site:** Brockwell Park**Location:** rear of shelter, main grass area**Common:** Sycamore**Planted**
Stock Type**Owner:** Environmental Services**Os:** TQ-31861-7395 **Lat/Lon:** 51.4492045 -0.1038105**W3W ///:** code.frozen.closes**Felled:** No **Proposed:** No **TPO:** No**Freq 1:** No **Poll'd:** No **Freq 2:** No**Massaria:** No **PksRoad:** No **Memorial:** No**CCTV:** No **Epicormic:** No **Subsidence:** No**Tree works:** 18/03/2024 **at:** 16:42 **By:** C4 **Re-inspect:** 36 months **Next inspection:** February 2027**Height:** 12.8m**Spread:** 9.0m**Trunk:** 37cm**Age:** Semi Mature**NSEW:** 4.5/4.0/4.5/5.0**Access:****Damage:****Condition:** Poor**Type:****LDF:****Cdbh(Auto):** 30 to 39.9 cm**FuncVal:** No reduction**SLE:** Under 5 years**Features:** None recorded..**Conditions:** Bark Necrosis
Cracked/ lifting bark
Lesions- Stem**Risk Factor:****Inspectors Comments:**

u

Recommendations:

Straight Fell

Priority: 3 Months (QTRA/ins) **Complete By:** 16/06/2024**Tree work history:**

Section Felling (Issued) [33482]

Code: Sgl/164700 **Id:** 1473 **Symbol:** **Tag:****Location:** Herne Hill & Loughborough Junction**Site:** Brockwell Park**Location:** s/o WC nr house**Common:** Cherry**Planted****Stock Type****Owner:** Environmental Services**Os:** TQ-31650-7386 **Lat/Lon:** 51.4485138 -0.1068729**W3W ///:** elder.claps.themes**Notes:**

B2

Felled: No **Proposed:** No **TPO:** No**Freq 1:** No **Poll'd:** No **Freq 2:** No**Massaria:** No **PksRoad:** No **Memorial:** No**CCTV:** No **Epicormic:** No **Subsidence:** No**Tree works:** 18/03/2024 **at:** 16:42 **By:** C4 **Re-inspect:** 36 months **Next inspection:** February 2027**Height:** 7.2m**Spread:** 7.2m**Trunk:** 22cm**Age:** Semi Mature**NSEW:** 4.5/3.0/4.0/3.0**Access:****Damage:****Condition:** Dead/Dying**Type:****LDF:****Cdbh(Auto):** 12 to 14.9 cm**FuncVal:** No reduction**SLE:** Under 5 years**Features:** None recorded..**Conditions:** Epicormic Shoots Basal/trunk sucker
Natural Lean**Risk Factor:****Inspectors Comments:**


u

Recommendations:

Straight Fell

Priority: 28 Days (QTRA) **Complete By:** 15/05/2024**Tree work history:**

Section Felling (Issued) [33482]

Code: Sgl/164772 **Id:** 1491 **Symbol:** **Tag:****Location:** Herne Hill & Loughborough Junction**Site:** Brockwell Park**Location:** brock pk gdns ent s/o path**Common:** Hawthorn**Planted****Stock Type****Owner:** Environmental Services**Os:** TQ-31645-7383 **Lat/Lon:** 51.4481919 -0.1069655**W3W ///:** bunch.dust.vibrate**Felled:** No **Proposed:** No **TPO:** No**Freq 1:** No **Poll'd:** No **Freq 2:** No**Massaria:** No **PksRoad:** No **Memorial:** No**CCTV:** No **Epicormic:** No **Subsidence:** No**Tree works:** 18/03/2024 **at:** 16:42 **By:** C4**Height:** 8.0m**Spread:** 3.5m**Trunk:** 24cm**Age:** Over mature**Features:** None recorded..**Conditions:** None recorded..**Risk Factor:****Inspectors Comments:**

u


Re-inspect: 36 months **Next inspection:** February 2027**Access:****Damage:****Condition:** Dead/Dying**Type:****LDF:****Recommendations:**

Straight Fell

Priority: 6 Months**Complete By:** 14/09/2024**Tree work history:**

Create Monolith (Issued) - monolith to 2.4m above ground level. [33482]

Cdbh(Auto): 30 to 39.9 cm**FuncVal:** No reduction**SLE:** Under 5 years

Code: Sgl/164876 **Id:** 1517 **Symbol:** **Tag:****Location:** Herne Hill & Loughborough Junction**Site:** Brockwell Park**Location:** main grass area f/o house**Common:** Hawthorn**Planted****Stock Type****Owner:** Environmental Services**Os:** TQ-31762-7383 **Lat/Lon:** 51.4481329 -0.1052830**W3W ///:** drain.turns.jeeps**Felled:** No **Proposed:** No **TPO:** No**Freq 1:** No **Poll'd:** No **Freq 2:** No**Massaria:** No **PksRoad:** No **Memorial:** No**CCTV:** No **Epicormic:** No **Subsidence:** No**Tree works:** 18/03/2024 **at:** 16:42 **By:** C4**Re-inspect:** 36 months **Next inspection:** February 2027**Height:** 5.3m**Spread:** 2.0m**Trunk:** 11cm**Age:** Mature**NSEW:** -/-/-/-**Access:****Damage:****Condition:** Dead/Dying**Type:****LDF:****Cdbh(Auto):** 12 to 14.9 cm**FuncVal:** No reduction**SLE:** Under 5 years**Features:** None recorded..**Conditions:** None recorded..**Risk Factor:****Inspectors Comments:**


u

Recommendations:

None recorded..

Priority: None**Complete By:****Tree work history:**

Straight Fell (Issued) [33482]

Code: Sgl/164884 **Id:** 1519 **Symbol:** **Tag:****Location:** Herne Hill & Loughborough Junction**Site:** Brockwell Park**Location:** main grass area f/o house**Common:** Hawthorn**Planted****Stock Type****Owner:** Environmental Services**Os:** TQ-31764-7382 **Lat/Lon:** 51.4481092 -0.1052516**W3W ///:** bucket.exile.retain**Felled:** No **Proposed:** No **TPO:** No**Freq 1:** No **Poll'd:** No **Freq 2:** No**Massaria:** No **PksRoad:** No **Memorial:** No**CCTV:** No **Epicormic:** No **Subsidence:** No**Tree works:** 18/03/2024 **at:** 16:42 **By:** C4 **Re-inspect:** 36 months **Next inspection:** February 2027**Height:** 10.0m**Spread:** 2.0m**Trunk:** 29cm**Age:** Mature**NSEW:** 3.0/3.0/-/2.0**Access:****Damage:****Condition:** Poor**Type:****LDF:****Cdbh(Auto):** 12 to 14.9 cm**FuncVal:** No reduction**SLE:** Under 5 years**Features:** None recorded..**Conditions:** Basal Decay
Decay in Stem**Risk Factor:****Inspectors Comments:**

u

Recommendations:

None recorded..

Priority: None**Complete By:****Tree work history:**

Straight Fell (Issued) [33482]

Code: Sgl/164936

Id: 1532

Symbol: 

Tag:

Location: Herne Hill & Loughborough Junction

Site: Brockwell Park

Location: f/o compound

Common: Apple

Planted

Stock Type

Owner: Environmental Services

Os: TQ-31805-7376 Lat/Lon: 51.4474961 -0.1046915

W3W ///: bland.rather.length

Felled: No

Proposed: No

TPO: No

Freq 1: No

Poll'd: No

Freq 2: No

Massaria: No

PksRoad: No

Memorial: No

CCTV: No

Epicormic: No

Subsidence: No

Tree works: 18/03/2024

at: 16:42

By: C4

Re-inspect: 36 months

Next inspection: February 2027

Height: 7.4m

Spread: 8.0m

Trunk: 31cm

Age: Mature

NSEW: -/-/-/-

Access:

Damage:

Condition: Dead/Dying

Type:

LDF:

Cdbh(Auto): 30 to 39.9 cm

FuncVal: No reduction

SLE: Under 5 years

Features: None recorded..

Conditions: Condition Fair

Fungal fruiting bodies - systemic

silver leaf colonisation

Low Branch or Branches

Recommendations:

Straight Fell

Priority: 3 Months (QTRA/ins)

Complete By: 16/06/2024

Tree work history:

Section Felling (Issued) [33482]


Risk Factor:

Inspectors Comments:

u

Code: Sgl/222662

Id: 1660

Symbol: 

Tag:

Location: Herne Hill & Loughborough Junction

Site: Brockwell Park

Location: so path to tennis court

Common: Ash

Planted

Stock Type

Owner:

Os: TQ-31699-7406

Lat/Lon: 51.4502829 -0.1061015

W3W ///: toxic.second.copper

Notes:

U

Felled: No

Proposed: No

TPO: No

Freq 1: No

Poll'd: No

Freq 2: No

Massaria: No

PksRoad: No

Memorial: No

CCTV: No

Epicormic: No

Subsidence: No

Tree works: 18/03/2024

at: 16:42

By: C4

Re-inspect: 36 months

Next inspection: March 2027

Height: 11.9m

Spread: 8.5m

Trunk: 43cm

Age: Mature

Features: None recorded..

Conditions: Decay in Crown
Stem Cavity
Decay in Stem
Dead Wood
Fungal fruiting bodies - inonotus at 2m and scars in upper canopy
Lesions- Crown

Risk Factor:

Inspectors Comments:

u

NSEW: 4.0/7.0/5.0/1.0

Access:

Damage:

Condition: Dead/Dying

Type:

LDF:

Recommendations:

Straight Fell

Priority: 3 Months (QTRA/ins)

Tree work history:


Create Monolith (Issued) - monolith to 3m above ground level [33482]

Cdbh(Auto): 40 to 49.9 cm

FuncVal: No reduction

SLE: Under 5 years

Complete By: 16/06/2024

Code: Sgl/261528 **Id:** 1737 **Symbol:** **Tag:****Location:** Herne Hill & Loughborough Junction**Site:** Brockwell Park**Location:** r/o shelter**Common:** Lime**Planted****Stock Type****Owner:** Environmental Services**Os:** TQ-31578-7413 **Lat/Lon:** 51.4509155 -0.1078105**W3W ///:** freed.shiny.moral**Notes:**

U

Felled: No **Proposed:** No **TPO:** No**Freq 1:** No **Poll'd:** No **Freq 2:** No**Massaria:** No **PksRoad:** No **Memorial:** No**CCTV:** No **Epicormic:** No **Subsidence:** No**Tree works:** 18/03/2024 **at:** 16:42 **By:** C4 **Re-inspect:** 36 months **Next inspection:** March 2027**Height:** 15.5m**Spread:** 12.0m**Trunk:** 63cm**Age:** Mature**NSEW:** 7.0/7.0/4.0/6.0**Access:****Damage:****Condition:** Poor**Type:****LDF:****Cdbh(Auto):** 60 to 69.9 cm**FuncVal:** No reduction**SLE:** Under 5 years**Features:** None recorded..**Conditions:** Basal Decay

Basal Cavity

Stem Cavity

Die back

Decay in Stem

Dead Wood

Fungal fruiting bodies -

Kretzchamaria

Recommendations:

Section Felling


Priority: 28 Days (QTRA) **Complete By:** 15/05/2024**Tree work history:**

Create Monolith (Issued) - monolith to 6m above ground level [33482]

Risk Factor:**Inspectors Comments:**

u

kretzch at 0.2m S. tension side.
remove tree.

Code: Sgl/261884 **Id:** 1802 **Symbol:** 

Tag:

Location: Herne Hill & Loughborough Junction

Site: Brockwell Park

Location: op croxted road
tree tag 424 /2423

Common: Horse Chestnut

Planted

Stock Type

Owner:

Os: TQ-32058-7409 **Lat/Lon:** 51.4504266 -0.1009197

W3W ///: invest.pure.good

Notes:

4424

2423

Felled: No **Proposed:** No **TPO:** No

Freq 1: No **Poll'd:** No **Freq 2:** No

Massaria: No **PksRoad:** No **Memorial:** No

CCTV: No **Epicormic:** No **Subsidence:** No

Tree works: 18/03/2024 **at:** 16:42 **By:** C4 **Re-inspect:** 36 months **Next inspection:** March 2027

Height: 14.5m

Spread: 7.5m

Trunk: 46cm

Age: Mature

NSEW: 4.0/2.5/1.5/7.0

Access:

Damage:

Condition: Poor

Type:

LDF:

Cdbh(Auto): 40 to 49.9 cm

FuncVal:

SLE: Under 5 years

Features: None recorded..

Conditions: Basal Decay
Epicormic Shoots Basal/trunk sucker
Cracked/ lifting bark
Die back
Decay in Stem
Decay in Roots
Dead Wood
Imbalanced crown
Previous Arboricultural Work
Poor Vitality
Large pruning wounds
Root Damage
Drought Stress
Stem Damage

Recommendations:

Section Felling

Priority: 3 Months (QTRA/ISS) **Complete By:** 16/06/2024

Tree work history:


Create Monolith (Issued) - monolith to 4m above ground level [33482]

Risk Factor:**Inspectors Comments:**

u

strimmer damage to base on s, E and N sides with decay present. crackedn lifting bark on stem up to 2m W & S

tree in low vitality and drought stressed, dead epicormic, large conkers, declinkng tree monitor vitality next year consider pre-emptive removal.

Code: Sgl/261886 **Id:** 1803 **Symbol:** **Tag:****Location:** Herne Hill & Loughborough Junction**Site:** Brockwell Park**Location:** op 95 herne hill
tag 448 & 2491**Common:** Horse Chestnut**Planted****Stock Type****Owner:****Os:** TQ-32045-7402 **Lat/Lon:** 51.4498216 -0.1011454**W3W ///:** always.parent.chill**Felled:** No **Proposed:** No **TPO:** No**Freq 1:** No **Poll'd:** No **Freq 2:** No**Massaria:** No **PksRoad:** No **Memorial:** No**CCTV:** No **Epicormic:** No **Subsidence:** No**Tree works:** 18/03/2024 **at:** 16:42 **By:** C4 **Re-inspect:** 36 months **Next inspection:** March 2027**Height:** 10.5m**Spread:** 5.5m**Trunk:** 34cm**Age:** Mature**NSEW:** 3.0/3.0/3.0/2.0**Access:****Damage:****Condition:** Poor**Type:****LDF:****Cdbh(Auto):****FuncVal:****SLE:** 5-10 years**Features:** None recorded..**Conditions:** Basal Decay
Broken\lost leader
Natural Lean
Poor Vitality
Root Damage
Drought Stress**Recommendations:**

None recorded..

Priority: None**Complete By:****Tree work history:**

Create Monolith (Issued) - monolith to 4m above ground level. [33482]

Risk Factor:**Inspectors Comments:**

c2

historic path side buttress damage with decay evident,

wobbly

Code: Sgl/261888 **Id:** 1804 **Symbol:** **Tag:****Location:** Herne Hill & Loughborough Junction**Site:** Brockwell Park**Location:** op 95 herne hill
tag 450 & 2465**Common:** Horse Chestnut**Planted**
Stock Type**Owner:****Os:** TQ-32039-7402 **Lat/Lon:** 51.4498363 -0.1012293**W3W ///:** alarm.award.paid**Felled:** No **Proposed:** No **TPO:** No**Freq 1:** No **Poll'd:** No **Freq 2:** No**Massaria:** No **PksRoad:** No **Memorial:** No**CCTV:** No **Epicormic:** No **Subsidence:** No**Tree works:** 18/03/2024 **at:** 16:42 **By:** C4 **Re-inspect:** 36 months **Next inspection:** March 2027**Height:** 15.7m**Spread:** 7.5m**Trunk:** 47cm**Age:** Mature**NSEW:** 5.0/2.0/3.0/5.0**Access:****Damage:****Condition:** Poor**Type:****LDF:****Cdbh(Auto):** 40 to 49.9 cm**FuncVal:****SLE:** 10-20 years**Features:** None recorded..**Conditions:** Bark Necrosis
Basal Decay
Bacterial slime
Canker
Cracked/ lifting bark
Die back
Decay in Stem
Dead Wood
Natural Lean
Poor Vitality
Large pruning wounds
Drought Stress
Stem Damage**Recommendations:**

None recorded..

Priority: None**Complete By:****Tree work history:**

Create Monolith (Issued) - monolith to 5m above ground level [33482]


Risk Factor:**Inspectors Comments:**

cc

stem damage large area of bark missing, several strips of dysfunction and neurotic bark from ground level up to 2.5 on all sides. bark exudate typical of Pseudomonas at 1.5m N.

damage and decay present on adaptive ribs.

create monolith to 5m.

Code: Sgl/261892 **Id:** 1806 **Symbol:** **Tag:****Location:** Herne Hill & Loughborough Junction**Site:** Brockwell Park**Location:** op 99 herne hill
tag 481 & 2492**Common:** Horse Chestnut**Planted
Stock Type****Owner:****Os:** TQ-32034-7401 **Lat/Lon:** 51.4497523 -0.1012994**W3W ///:** builds.insect.sugar**Felled:** No **Proposed:** No **TPO:** No**Freq 1:** No **Poll'd:** No **Freq 2:** No**Massaria:** No **PksRoad:** No **Memorial:** No**CCTV:** No **Epicormic:** No **Subsidence:** No**Tree works:** 18/03/2024 **at:** 16:42 **By:** C4**Re-inspect:** 36 months**Next inspection:** March 2027**Height:** 13.8m**Spread:** 5.0m**Trunk:** 34cm**Age:** Semi Mature**NSEW:** -/-/-/-**Access:****Damage:****Condition:** Poor**Type:****LDF:****Cdbh(Auto):****FuncVal:****SLE:** Under 5 years**Features:** None recorded..**Conditions:** Canker
Decay in Crown
Stem Cavity
Die back
Defoliated Crown
Decay in Stem
Signs of Disease
Dead Wood
Lesions- Stem
Lesions- Crown
Poor Vitality
Stem Damage**Recommendations:**

None recorded..

Priority: None**Complete By:****Tree work history:**

Create Monolith (Issued) - monolith to 5m above ground level. [33482]

Risk Factor:**Inspectors Comments:**

u

declining tree create monolith to 5m, monitor.

Code: Sgl/261894 **Id:** 1807 **Symbol:** **Tag:****Location:** Herne Hill & Loughborough Junction**Site:** Brockwell Park**Location:** op 99 herne hill
tag 455 & 2477**Common:** Horse Chestnut**Planted
Stock Type****Owner:****Os:** TQ-32038-7401 **Lat/Lon:** 51.4497301 -0.1012455**W3W ///:** than.joke.tribal**Felled:** No **Proposed:** No **TPO:** No**Freq 1:** No **Poll'd:** No **Freq 2:** No**Massaria:** No **PksRoad:** No **Memorial:** No**CCTV:** No **Epicormic:** No **Subsidence:** No**Tree works:** 18/03/2024 **at:** 16:42 **By:** C4**Re-inspect:** 36 months **Next inspection:** March 2027**Height:** 16.4m**Spread:** 7.0m**Trunk:** 41cm**Age:** Mature**NSEW:** -/-/-/-**Access:****Damage:****Condition:** Poor**Type:****LDF:****Cdbh(Auto):****FuncVal:****SLE:** 10-20 years**Features:** None recorded..**Conditions:** Basal Decay
Basal Cavity
Die back
Decay in Stem
Dead Wood
Poor Vitality
Drought Stress**Recommendations:**

None recorded..

Priority: None**Complete By:****Tree work history:**

Create Monolith (Issued) - monolith to 6m above ground level. [33482]

Risk Factor:**Inspectors Comments:**

u

open cavity at base extending below ground level, open to 0.6m hollowing extends above. small cavity on old site side at ground level. normal adaptive growth notable but tree has low vitality and is drought stressed. tree leans towards road and other trees with potential to domino. resi to ascertain residual wall and inform management decision


Code: Sgl/261902 **Id:** 1809 **Symbol:** **Tag:****Location:** Herne Hill & Loughborough Junction**Site:** Brockwell Park**Location:** op 101
tag 458 & 2489**Common:** Horse Chestnut**Planted**
Stock Type**Owner:****Os:** TQ-32036-7400 **Lat/Lon:** 51.4496716 -0.1012748**W3W ///:** homes.stops.caked**Felled:** No **Proposed:** No **TPO:** No**Freq 1:** No **Poll'd:** No **Freq 2:** No**Massaria:** No **PksRoad:** No **Memorial:** No**CCTV:** No **Epicormic:** No **Subsidence:** No**Tree works:** 18/03/2024 **at:** 16:42 **By:** C4 **Re-inspect:** 36 months **Next inspection:** March 2027**Height:** 16.5m**Spread:** 7.0m**Trunk:** 50cm**Age:** Mature**NSEW:** 3.0/4.5/3.0/3.5**Access:****Damage:****Condition:** Poor**Type:****LDF:****Cdbh(Auto):****FuncVal:** Reduce by 25%**SLE:** Under 5 years**Features:** None recorded..**Conditions:** Basal Decay
Basal Cavity - large open basal cavity
200x200mm, (full of dog mess) root
and basal decay evident, and NW
buttress compromised,
Die back
Decay in Roots
Dead Wood - minor
Natural Lean
Poor Vitality
Root Damage
Drought Stress**Recommendations:**

Section Felling

Priority: 28 Days (QTRA) **Complete By:** 15/05/2024**Tree work history:**Create Monolith (Issued) - monolith to 4m above ground
level [33482]**Risk Factor:****Inspectors Comments:**

u


tension roots decayed and compromised, tree leaning
towards road, fell to ground level, consider 3m monolith
for habitat.

Code: Sgl/261926 **Id:** 1815 **Symbol:** **Tag:****Location:** Herne Hill & Loughborough Junction**Site:** Brockwell Park**Location:** op 103d
tag 471**Common:** Horse Chestnut**Planted****Stock Type****Owner:****Os:** TQ-32021-7398 **Lat/Lon:** 51.4494563 -0.1015060**W3W ///:** ample.spits.toward**Felled:** No **Proposed:** No **TPO:** No**Freq 1:** No **Poll'd:** No **Freq 2:** No**Massaria:** No **PksRoad:** No **Memorial:** No**CCTV:** No **Epicormic:** No **Subsidence:** No**Tree works:** 18/03/2024 **at:** 16:42 **By:** C4 **Re-inspect:** 36 months **Next inspection:** March 2027**Height:** 17.2m**Spread:** 6.0m**Trunk:** 40cm**Age:** Mature**NSEW:** 5.0/1.0/3.0/3.0**Access:****Damage:****Condition:** Poor**Type:****LDF:****Cdbh(Auto):****FuncVal:** Reduce by 25%**SLE:** Under 5 years**Features:** None recorded..**Conditions:** Bark Necrosis
Epicormic Shoots Basal/trunk sucker
Stem Cavity - very hollow sounding
from union to at least 2.7m.
Die back
Natural Lean
Poor Vitality
Drought Stress**Recommendations:**

None recorded..

Priority: None**Complete By:****Tree work history:**Create Monolith (Issued) - monolith to 4m above ground
level [33482]**Risk Factor:****Inspectors Comments:**

u

Code: Sgl/303820 **Id:** 2150 **Symbol:** **Tag:****Location:** Herne Hill & Loughborough Junction**Site:** Brockwell Park**Location:****Common:** Horse Chestnut**Planted****Stock Type****Owner:****Os:** TQ-31798-7389 **Lat/Lon:** 51.4486663 -0.1047393**W3W ///:** soon.puzzle.risk**Felled:** No **Proposed:** No **TPO:** No**Freq 1:** No **Poll'd:** No **Freq 2:** No**Massaria:** No **PksRoad:** No **Memorial:** No**CCTV:** No **Epicormic:** No **Subsidence:** No**Tree works:** 18/03/2024 **at:** 16:42 **By:** C4**Height:** 5.3m**Spread:****Trunk:** 55cm**Age:** Mature**NSEW:** -/-/-/-**Features:** None recorded..**Conditions:** None recorded..**Risk Factor:****Inspectors Comments:**

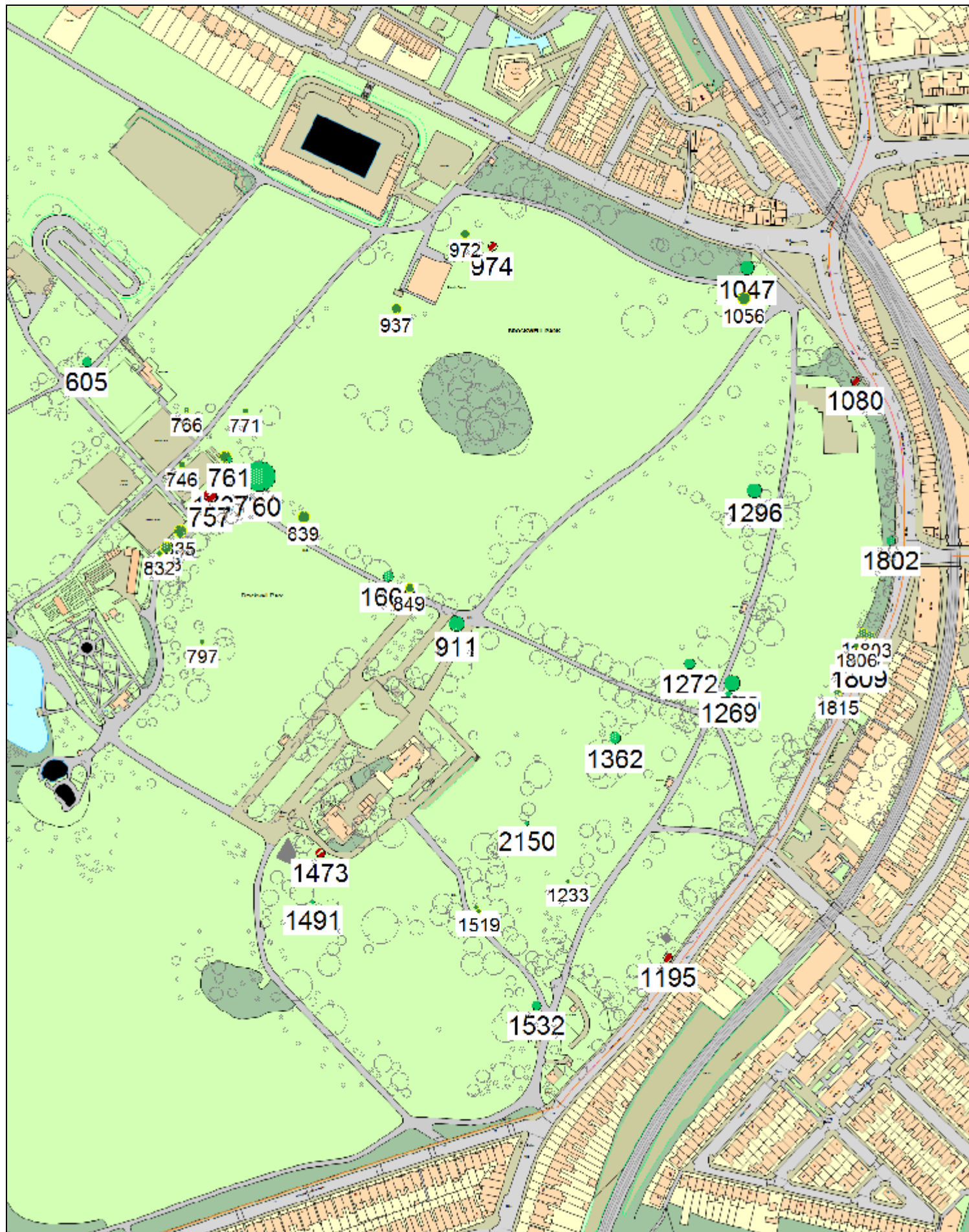
u



Re-inspect: 36 months **Next inspection:** February 2027**Access:****Damage:****Condition:** Dead/Dying**Type:****LDF:****Cdbh(Auto):****FuncVal:****SLE:** Under 5 years**Recommendations:**

Straight Fell - unstable monolith

Priority: 3 Months (QTRA/insp) **Complete By:** 16/06/2024**Tree work history:**

Section Felling (Issued) - unstable monolith [33482]



	Brockwell events area - Fells report powerBI Full tree details - Brockwell events area	Scale Date	Unknown 23/05/2024	

This map is based upon Ordnance Survey material with the permission of Ordnance Survey on behalf of Her Majesty's Stationery Office (c) Crown Copyright. Unauthorised reproduction infringes Crown Copyright and may lead to prosecution or civil proceedings. L.B. Lambeth 100019338.2008.