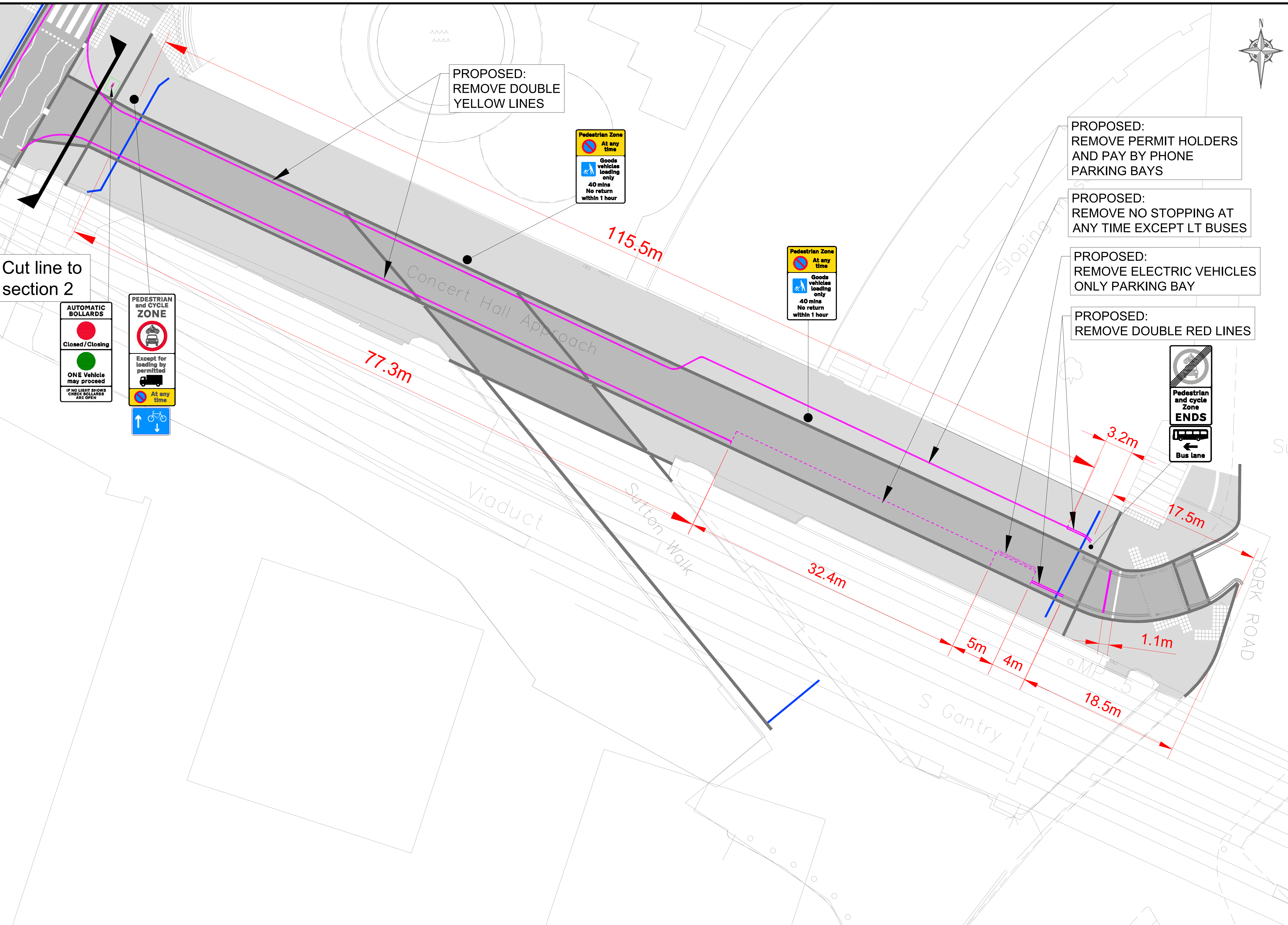
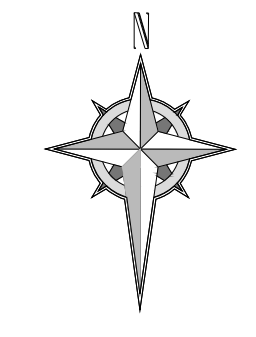


- LEGEND**
- New road marking in white thermoplastic screed
 - New road marking in yellow thermoplastic screed
 - Road marking to be removed.
 - Road marking to be retained.
 - Proposed taxi rank bay. TSRGD reference 1028.2
Description: Area of carriageway reserved for tax
 - Proposed stop line. TSRGD reference 1002.1
Description: Vehicle traffic must not proceed beyond the line when required to stop.
 - Proposed zebra crossing. TSRGD reference 1001.4
Description: 6m width zebra crossing. Zig-zag lines to indicate the prohibition relating to stopping or overtaking at the zebra crossing.
 - Proposed line of hostile vehicle mitigation



PROPOSED:
REMOVE DOUBLE
YELLOW LINES

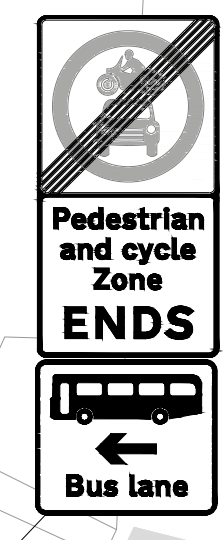


PROPOSED:
REMOVE PERMIT HOLDERS
AND PAY BY PHONE
PARKING BAYS

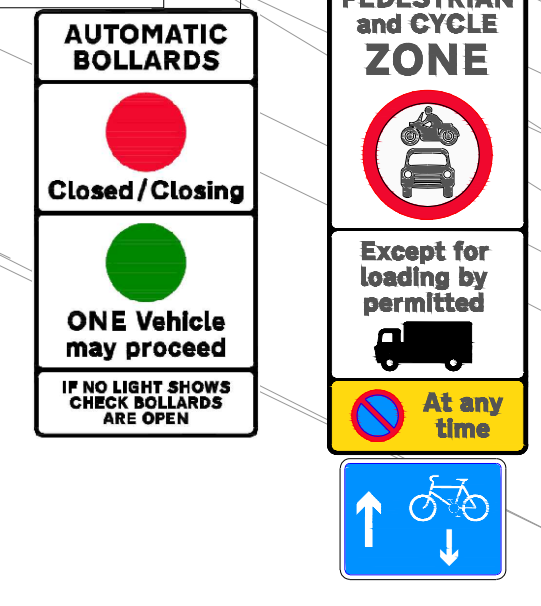
PROPOSED:
REMOVE NO STOPPING AT
ANY TIME EXCEPT LT BUSES

PROPOSED:
REMOVE ELECTRIC VEHICLES
ONLY PARKING BAY

PROPOSED:
REMOVE DOUBLE RED LINES



Cut line to
section 2



REV	DESCRIPTION	DRAWN	SIG	DATE	CHKD	SIG	DATE	APP	SIG	DATE
T1	FIRST ISSUE	KM	KM	04.09.23						
T2	MINOR AMENDMENTS	KM	KM	21.12.23						
T3	MINOR AMENDMENTS	KM	KM	08.01.24						
T4	MINOR AMENDMENTS	KM	KM	15.03.24						
T5	MINOR AMENDMENTS	KM	KM	17.04.24						

Lambeth
HIGHWAYS & SUSTAINABILITY,
CAPITAL PROGRAMMES,
3RD FLOOR, CIVIC CENTRE,
6 BRIXTON HILL,
LONDON, SW2 1EG
020 7926 9000

PROJECT	SOUTH_BANK_SPINE_ROUTE		
DRAWING TITLE	CONCERT_HALL_APPROACH_GENERAL_ARRANGEMENT_PLAN		
CLASSIFICATION	INFORMATION	PAPER	A1
SCALE	1:200		
DATE	17.04.24	DRAWING NO	8540_LBL_CHA_CA_TO_1000
REVISION	T5		