

Statement of Common Ground between  
the London Borough of Lambeth and  
London Borough of Bromley

December 2023

## 1. Introduction

This Statement of Common Ground (SCG) has been prepared to demonstrate that Lambeth's Draft Site Allocations Development Plan Document (SADPD) is based on effective and continuous joint working on cross-boundary strategic matters, in accordance with the requirements of Section 33 A of the Planning and Compulsory Purchase Act, and paragraphs 24–27 of the National Planning Policy Framework.

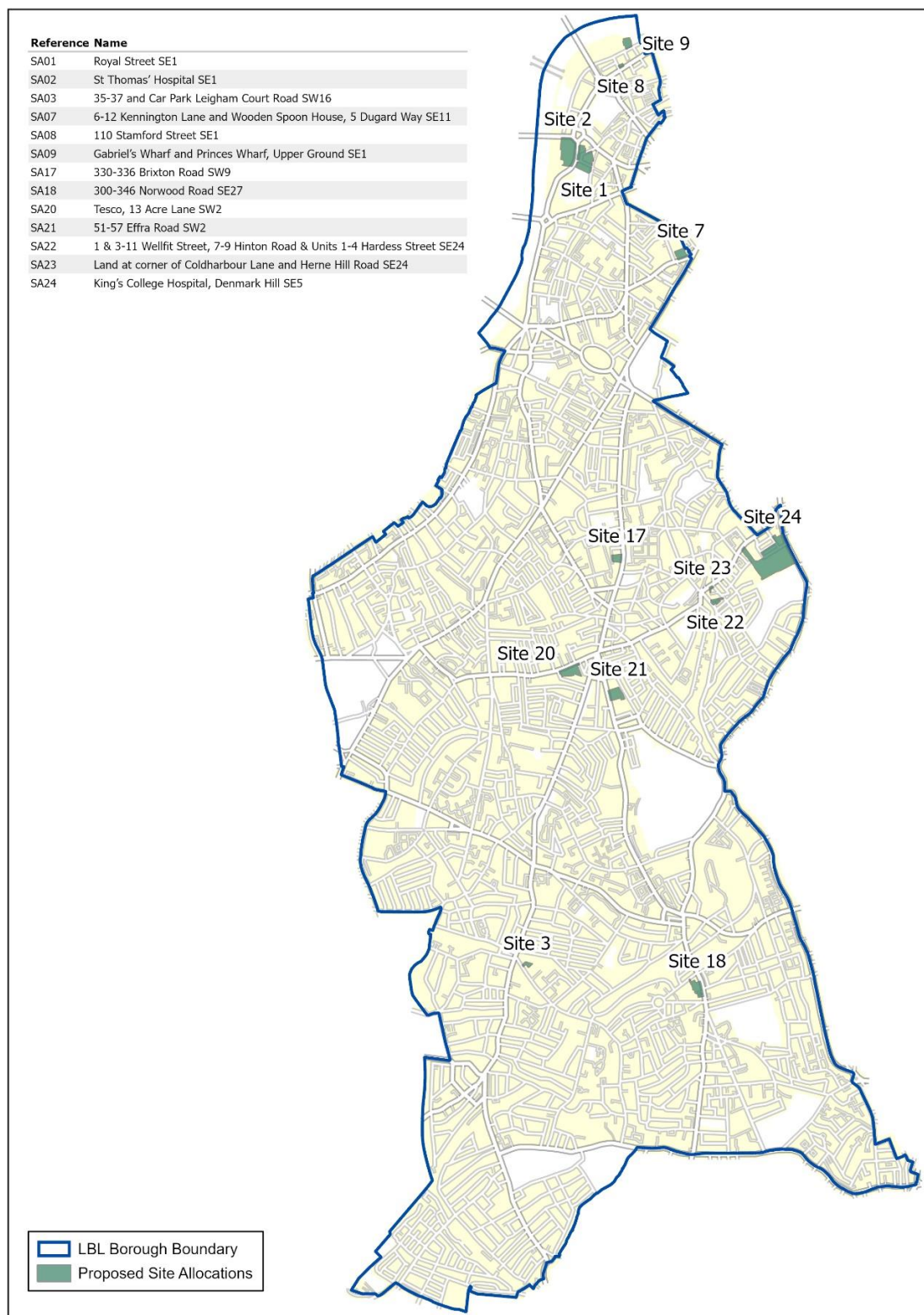
The draft SADPD is not a review of the existing Lambeth Local Plan 2021. Once adopted the SADPD and Lambeth Local Plan 2021 will form part of the development plan for the borough, alongside the South Bank & Waterloo Neighbourhood Plan, and the London Plan 2021.

The principal objective of the SADPD is to unlock investment through the mechanism of site-specific planning policy. It will support the implementation of wider Council strategies including the Borough Plan, Economic Resilience Strategy, Transport Strategy and Climate Action Plan. It will add site-specific policies to existing development plan policy. The Draft SADPD includes policies for thirteen sites, distributed across the borough as shown on Map 1 below.

The purpose of the SCG is to document the cross-boundary matters being addressed and progress in cooperating to address these. This SCG supplements the existing SCG agreed between the boroughs in December 2019 (included in Annexe 2). This SCG confirms that continued engagement has taken place between the two parties, and that there is agreement that Lambeth's Draft SADPD is unlikely to create any additional strategic cross-border impacts within LB Bromley. The two SCG are intended to be read together, with the arrangements made in the 2019 SCG continuing to have effect, alongside any future arrangements that may be agreed between the two parties.

Lambeth's Authority Monitoring Reports provide further details of how the Draft SADPD has been informed by ongoing engagement with key partners, including those that are not party to this SCG.

Map 1 – Draft site allocations\*



\*Please note, *Site 19 Knollys Yard* in West Norwood was removed from the SADPD following Reg 18 consultation.

## 2. Parties Involved

- London Borough of Lambeth
- London Borough of Bromley

## 3. Strategic Geography

This section sets out the factual position regarding cross-boundary strategic matters. The location and administrative boundaries of each borough are shown on Maps 2 and 3 below.

### **The London Plan**

The London Plan 2021 is the spatial development strategy for London, produced by the Greater London Authority on behalf of the Mayor of London. Every London borough local plan must be in general conformity with the London Plan. Together, the policies in the London Plan and in each borough's Local Plan constitute the statutory local development plan for that borough, along with any neighbourhood development plans once made.

It is worth noting that in a London context, collaboration on many strategic issues that go beyond borough boundaries (e.g. distribution of housing targets, identification of major areas of growth etc.) are largely addressed through the London Plan.

The current version of the London Plan was published March 2021.

### **LB Lambeth**

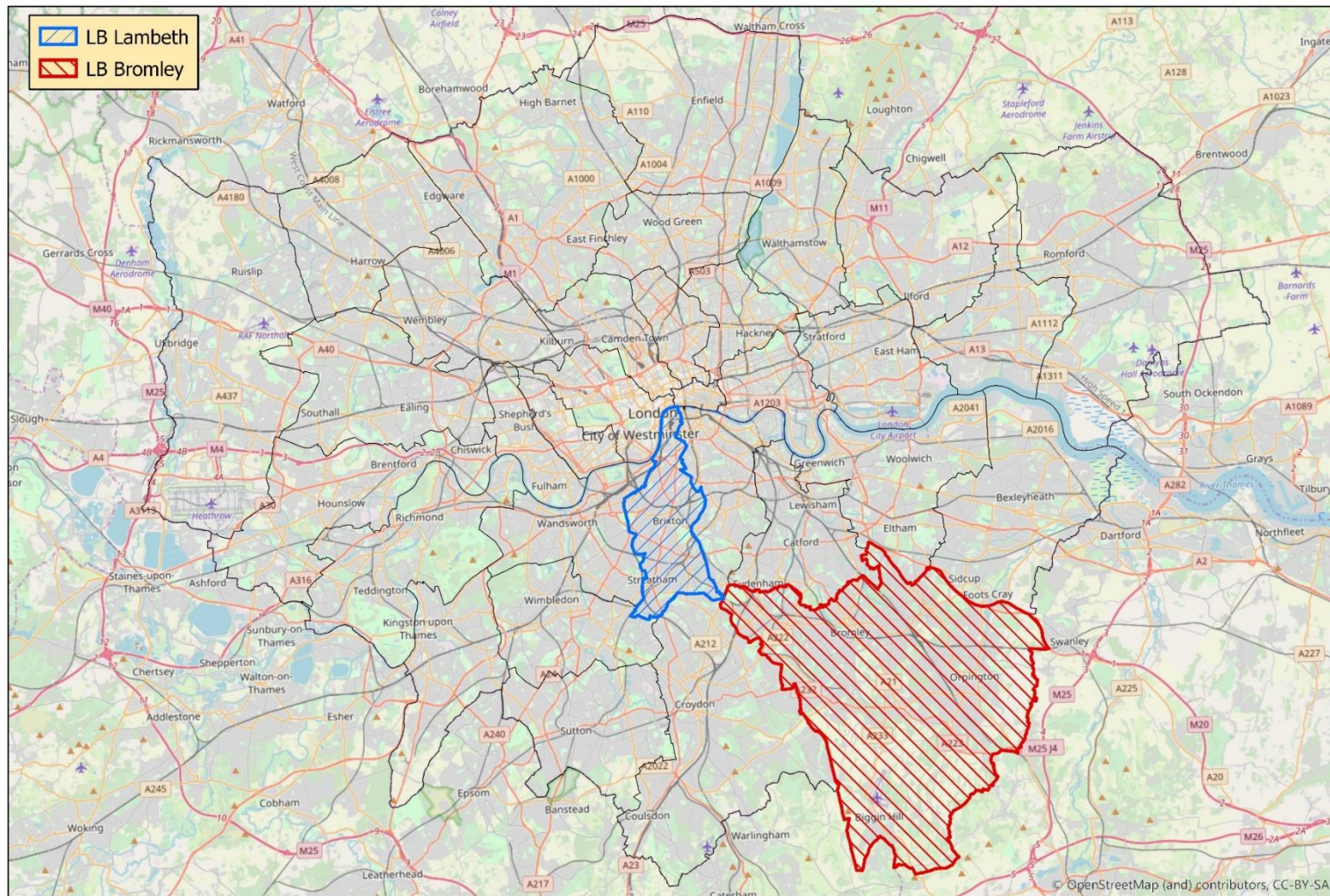
Lambeth is an inner London borough with a northern boundary on the River Thames and situated mainly between the boroughs of Wandsworth and Southwark. It covers an area of approximately ten and a half square miles. It is surrounded by seven other London Boroughs - LB Southwark; LB Bromley; LB Croydon; LB Merton; LB Wandsworth; City of Westminster and City of London.

### **LB Bromley**

Bromley is an outer London Borough, situated in south-east London. It is surrounded by Croydon to the West, with Greenwich, Lewisham, and Bexley to the north. It has a short border with Lambeth which bounds at its north-west, to the south-eastern point of Lambeth.

This statement includes the whole of the LB Lambeth and the whole of LB Bromley.





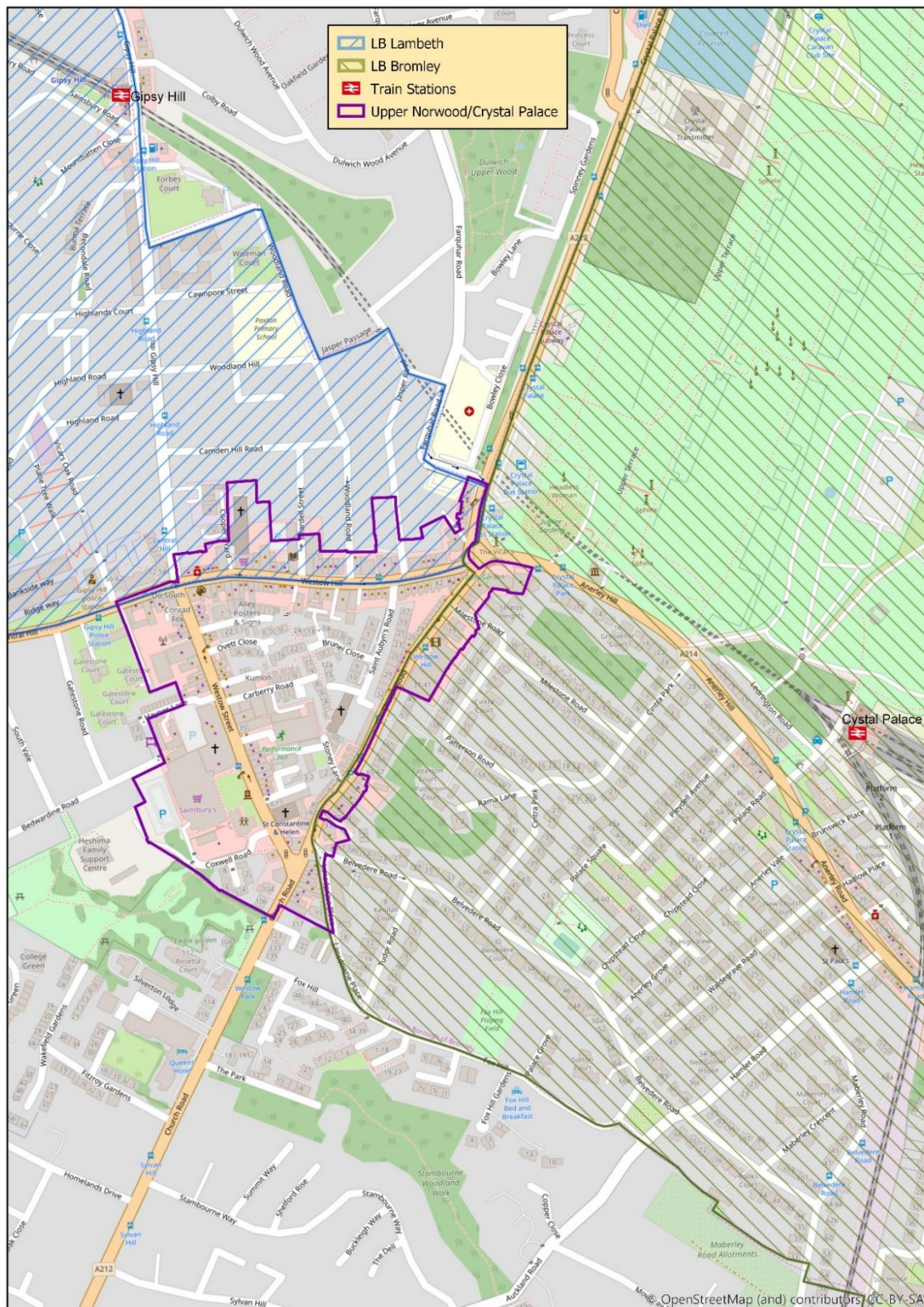
The contractor or end user is permitted to use paper or digital copies of the map solely for the purpose of assisting with the delivery of those goods or services it has been engaged by Lambeth Council to provide.

© Crown Copyright and database right 2019, Ordnance Survey 100019338  
 Reproduced by permission of Geographers' A-Z Map Co. Ltd, Licence No. C0466  
 © Crown copyright and database rights 2019 Ordnance Survey 100017302

Map 2 – Boroughs involved in this Statement



Map 3 - Border between Lambeth and Bromley, and Upper Norwood/Crystal Palace district centre boundary



The contractor or end user is permitted to use paper or digital copies of the map solely for the purpose of assisting with the delivery of those goods or services it has been engaged by Lambeth Council to provide.

© Crown Copyright and database right 2019. Ordnance Survey 100019338  
Reproduced by permission of Geographers' A-Z Map Co. Ltd. Licence No. CD466  
©Crown copyright and database rights 2019 Ordnance Survey 100017302

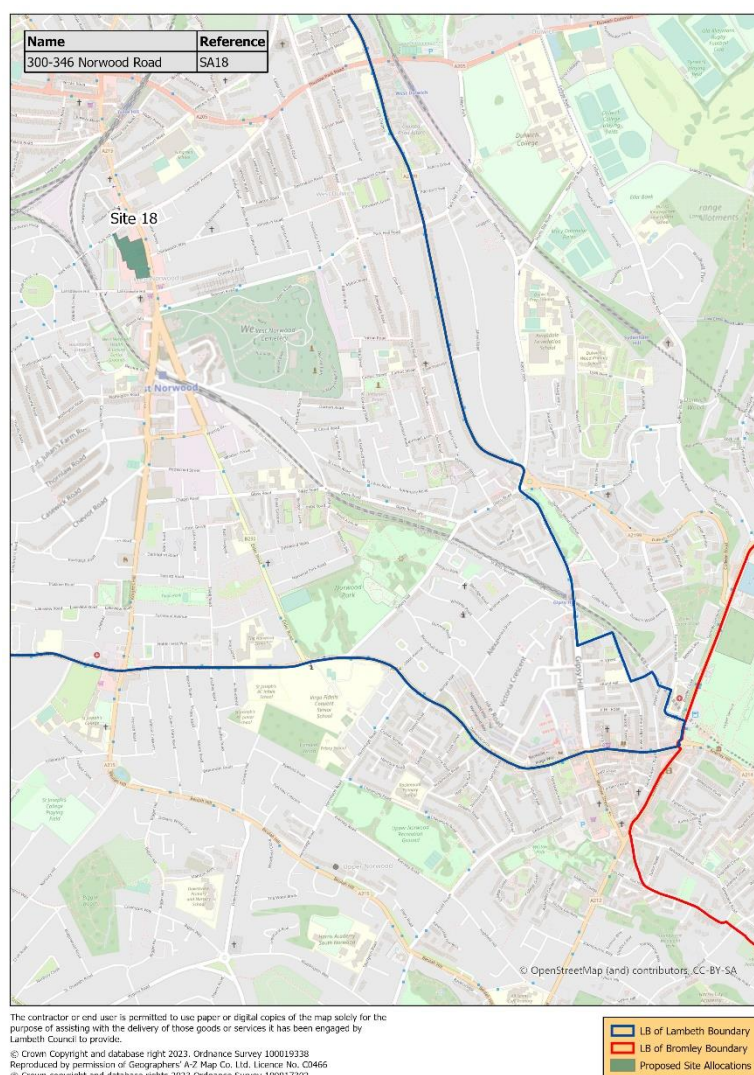


## 4. Strategic Matters

This section sets out where agreement has or has not been reached on cross-border strategic matters.

The parties met in November 2022 to discuss the potential impact of the proposed site allocations set out in the draft SADPD. Given the scale and location of the proposed site allocations (the closest site allocation to Bromley is shown on Map 4 below), the parties agree that the proposed site allocations are unlikely to give rise to any cross-boundary issues of a strategic nature.

*Map 4 – Proximity of draft site allocations to the border of Bromley*



This SCG demonstrates that discussions have taken place to consider any strategic cross-boundary issues that the draft SADPD may give rise to, and that both parties agree that no additional strategic issues are likely to arise as a result of this document (details set out in Annexe 1).

This SCG is intended to supplement the existing agreement signed by the parties in December 2019 (see Annexe 2 for a copy of this document). The existing agreement considers a wide range of strategic matters and sets out how the parties intend to deal with these issues. These include:

- Housing;
- Health;
- Education;
- Telecommunications;
- Security;
- Waste;
- Flood risk;
- Energy;
- Climate change;
- Local views; and
- Heritage and culture.

These existing arrangements are considered appropriate and proportionate for dealing with any potential strategic and cross-border issues that may arise and will continue to remain in place unless otherwise agreed.

## 5. Governance Arrangements

This SCG has been informed by on-going engagement between the parties – as evidenced within Section 3 of this document which explains the joint working arrangements, alongside the schedule of engagement between the parties in Appendix 1.

These are live documents that are kept under review, informed by continued communication between the parties through meetings, statutory consultation at key plan making stages and electronic communication.

Key stages of each borough's plan making process (set out in Table 1 and Table 2) will be triggers for the SCG to be reviewed, however strategic matters will be dealt with on an on-going basis in-between formal reviews of the SCG.

### Timetable for agreement, review and update

LB Lambeth adopted its Local Plan in September 2021. As explained above, once adopted the SADPD and Lambeth Local Plan 2021 will form part of the development plan for the borough, alongside the South Bank & Waterloo Neighbourhood Plan, and the London Plan 2021. The key dates for this review are set out in Table 1 below.

LB Bromley adopted its current Local Plan in January 2019. Work began on a review of its local plan in summer 2021, with the key dates set out in Table 2 below.



Table 1: Current Development Plan Documents being produced by LB Lambeth

Dev Plan Document	Date of review	Anticipated (or actual) Reg 18 date	Anticipated (or actual) Reg 19 date	Anticipated submission date
Site Allocations DPD	2021	Jan 2022	Spring 2024	Spring / Summer 2024

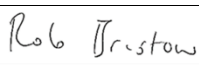
Table 2: Current Development Plan Documents being produced by LB Bromley

Dev Plan Document	Date of review	Anticipated (or actual) Reg 18 date	Anticipated (or actual) Reg 19 date	Anticipated submission date
Local Plan Review	Call for sites Aug to Nov 2021	Reg 18 issues and options consultation Apr to Jun 2023  Further Reg 18 anticipated early 2024	Mid-late 2024	Late 2024

## 6. Signatures

Both parties agree that this SCG is an accurate representation of matters discussed and issues agreed upon.

It is agreed that these discussions will inform both the Lambeth SADPD and Bromley's future plan-making activities and both parties will continue to work collaboratively in order to meet the duty to cooperate.

<p>Signed: </p> <p>Name: Rob Bristow</p> <p>Position: Director of Climate Change, Planning &amp; Transport</p> <p><b>London Borough of Lambeth</b></p> <p>Date: 25 Jan 2024</p>	<p>Signed: </p> <p>Name: Ben Johnson</p> <p>Position: Head of Planning Policy and Strategy</p> <p><b>London Borough of Bromley</b></p> <p>Date: 13 Dec 2023</p>
--	---

## Annexe 1. Schedule of engagement between the parties since last SCG

In November 2020, LB Bromley (LBB) was notified and invited to make representations on Lambeth's Draft Local Views Supplementary Planning Document (SPD). No representations were received from the LBB.

In February 2020, LBB was notified and invited to comment on Lambeth's Draft Lambeth Design Code SPD. No representations were received from the LBB.

In January 2021, LBB was notified that Kennington Oval and Vauxhall (KOV) Neighbourhood Forum had applied to be re-designated and invited them to make representations. No representations were received from the LBB.

In January 2022, LBB was notified and invited to make comments on Lambeth's Draft SA DPD. No representations were received from the LBB.

In July 2022, LBB was notified and invited to make representations on Lambeth's Revised Draft Lambeth Design Guide SPD. No representations were received from the LBB.

On 25 November 2022, policy officers from both parties met to discuss strategic cross border planning matters under the duty to cooperate and to develop this SCG for the SADPD. Lambeth officers provided a presentation to Bromley officers outlining the proposals including the nearest sites. No issues were identified, and it was agreed that Lambeth would lead on this SCG.

In addition, All London Borough Planning Officer meetings (Association of London Planning Officers) took place on the following dates:

- 30 April 2020 (Policy Officers Subgroup)
- 15 September 2020 (Development Plans meeting)
- 25 November 2020
- 15 February 2021
- 10 June 2021 (Sub-Committee)
- 29 June 2021 (Dev Plan meeting)
- 16 September 2021 (Dev Plan meeting)
- 12 October 2021 (Dev Plan meeting)
- 16 December 2021
- 8 March 2022 (Dev Plan meeting)
- 30 June 2022
- 18 October 2022
- 8 November 2022 (Dev Plan meeting)
- 23 January 2023

## Annexe 2. December 2019 Statement of Common Ground

[Please visit this link to the Local Plan 2021 evidence base for the Statement of Common Ground between London Borough of Lambeth and the London Borough of Bromley December 2019](#)