

PROPOSED

CYCLE HANGAR

SIGN ON LC

POST & SIGN

EXISTING

SINGLE YELLOW LINE

DOUBLE YELLOW LINE

CROSSOVER

CROSSOVER - NOT IN USE

CROSSOVER - ILLEGAL

ACCESS BAR MARKING

ZONE BOUNDARY

DISABLED BAY

LOADING BAY

RESIDENTS BAY

BUSINESS BAY

PAY BY PHONE ONLY BAY

SHARED USE BAY (R, B, PbP)

SHARED USE BAY (R, PbP)

SHARED USE BAY (B, PbP)

SHARED USE BAY (R,B)

MOTOR CYCLE BAY

CAR CLUB BAY

FREE PARKING

ELECTRIC VEHICLE BAY

ELECTRIC SCOOTER BAY

CYCLE HANGAR

LAMP COLUMN

SIGN ON LC

POST & SIGN

TREE

TREE (PROPOSAL)

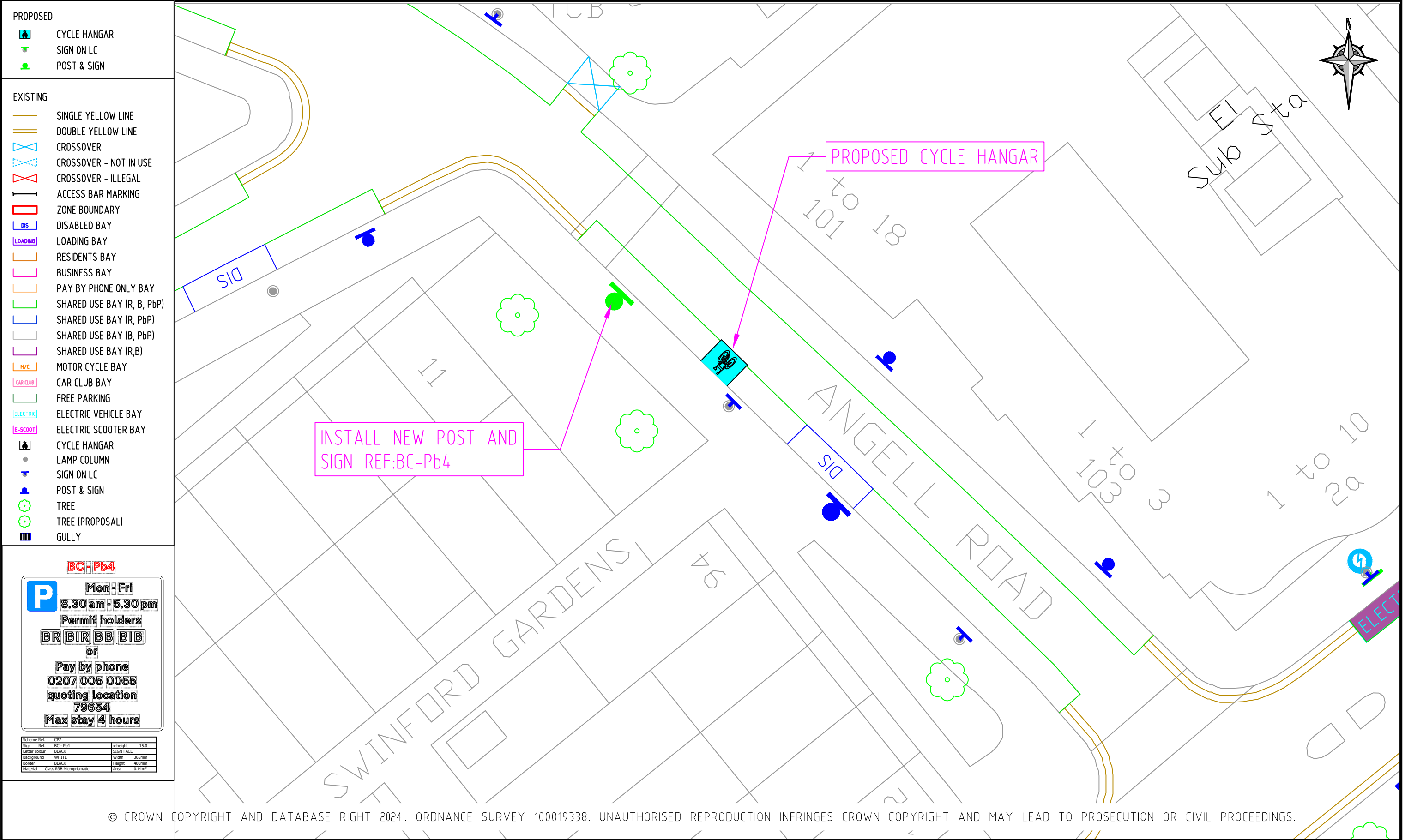
GULLY

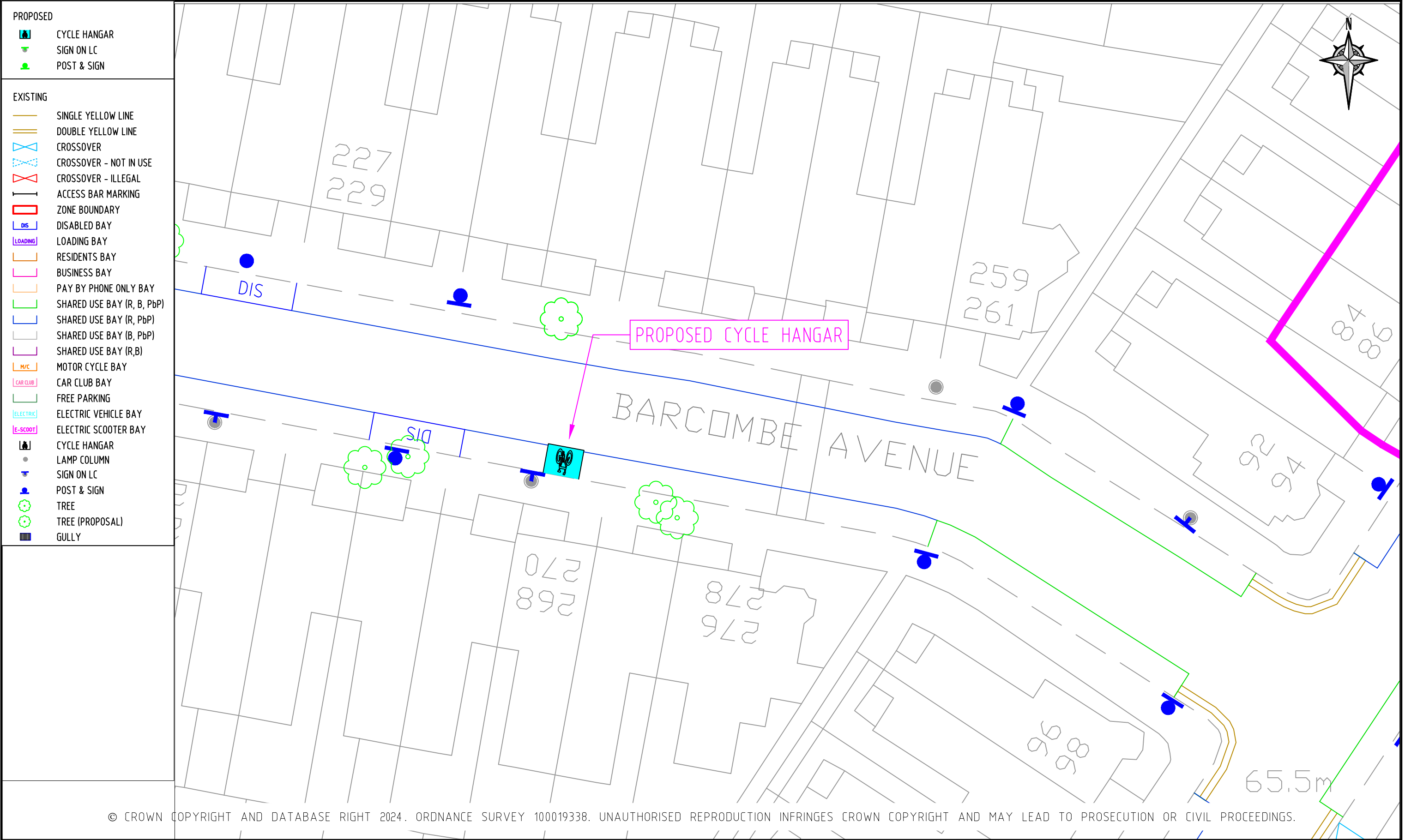
NOTES:

REV	DESCRIPTION	DRAWN	SIG	DATE	CHKD	SIG	DATE	APP	SIG	DATE

PARKING, STREET MANAGEMENT
AND COMMERCIAL,
3RD FLOOR, CIVIC CENTRE
6 BRIXTON HILL
LONDON, SW2 1EG
020 7926 9000

DRAWN	CS	PROJECT	Phase 11 Cycle Hangars		
CHKD	BC	DRAWING TITLE	Akerman Road o/s No.94		
APP	LM	CLASSIFICATION	Consultation	PAPER	A3
DATE	29.07.24	DRAWING NO	DES-CPZ-CH-011-01-036		REVISION






© CROWN COPYRIGHT AND DATABASE RIGHT 2024. ORDNANCE SURVEY 100019338. UNAUTHORISED REPRODUCTION INFRINGES CROWN COPYRIGHT AND MAY LEAD TO PROSECUTION OR CIVIL PROCEEDINGS.

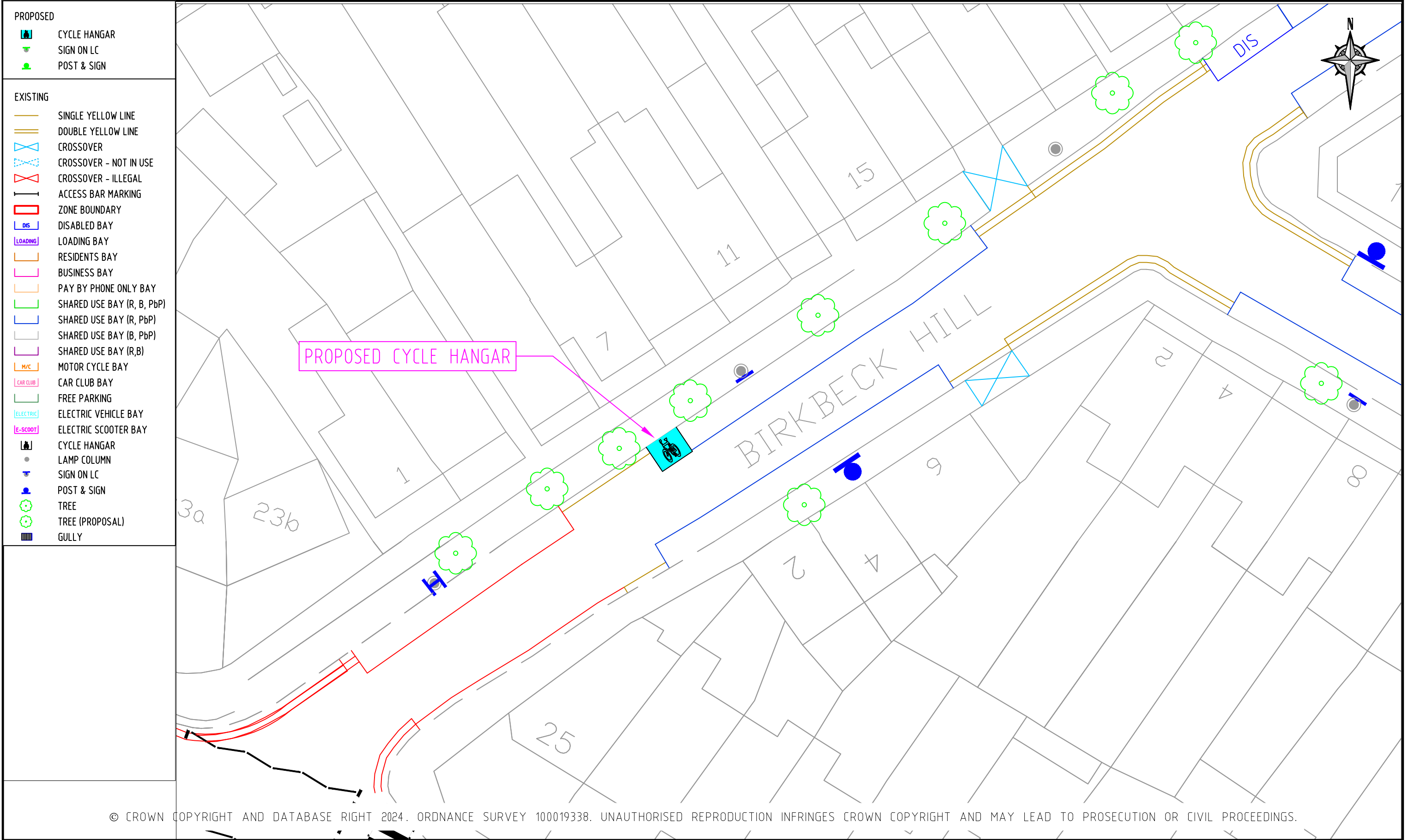
NOTES:

REV	DESCRIPTION	DRAWN	SIG	DATE	CHKD	SIG	DATE	APP	SIG	DATE



PARKING, STREET MANAGEMENT
AND COMMERCIAL,
3RD FLOOR, CIVIC CENTRE
6 BRIXTON HILL
LONDON, SW2 1EG
020 7926 9000

DRAWN	CS	PROJECT	Phase 11 Cycle Hangars				
CHKD	BC	DRAWING TITLE	Barcombe Avenue o/s Nos.268/270				
APP	LM	CLASSIFICATION	Consultation	PAPER	A3	SCALE	1:250
DATE	31.07.24	DRAWING NO	DES-CPZ-CH-011-01-070	REVISION			

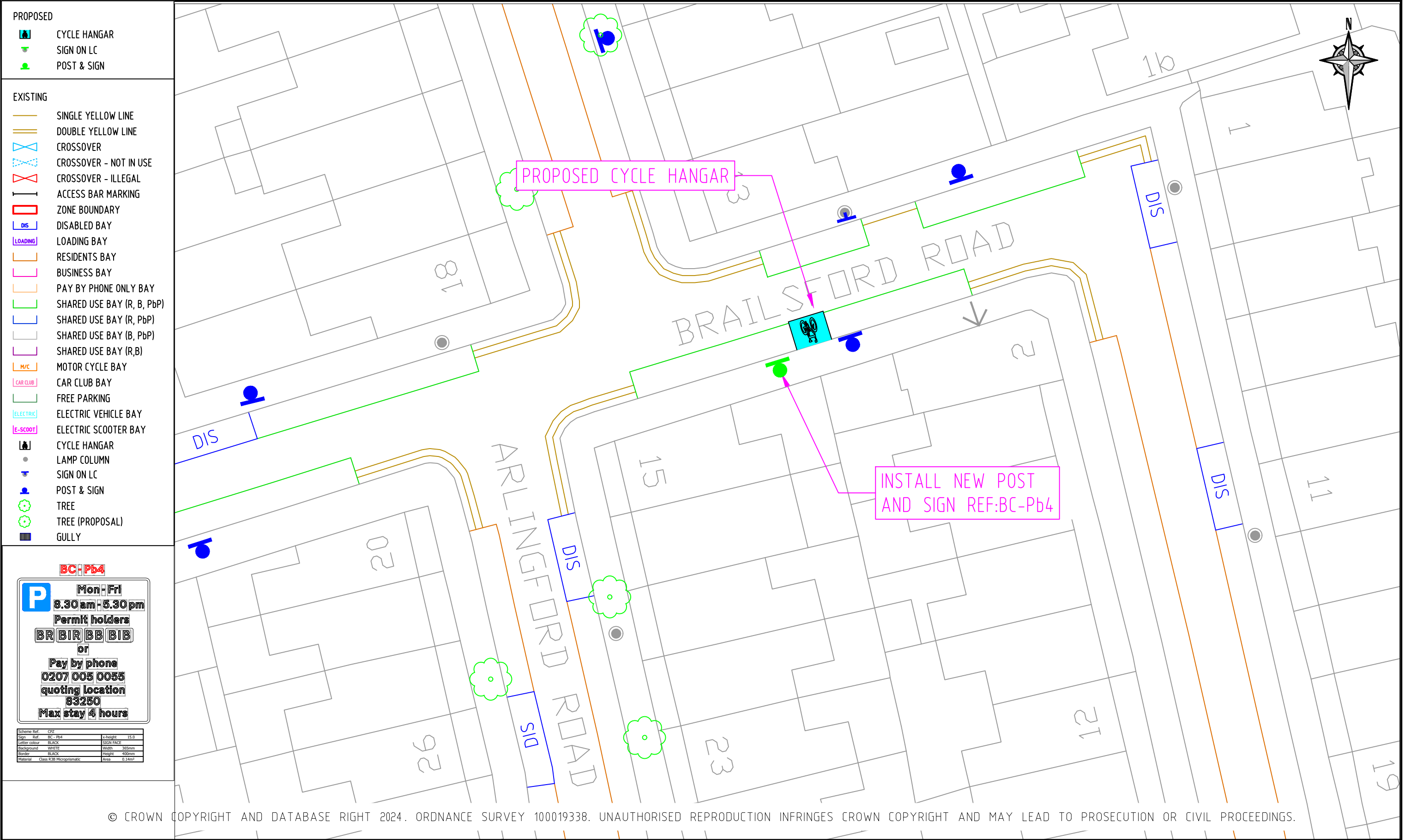


NOTES:

REV	DESCRIPTION	DRAWN	SIG	DATE	CHKD	SIG	DATE	APP	SIG	DATE

PARKING, STREET MANAGEMENT AND COMMERCIAL,
3RD FLOOR, CIVIC CENTRE
6 BRIXTON HILL
LONDON, SW2 1EG
020 7926 9000

DRAWN	PROJECT	CHKD	DRAWING TITLE	APP	CLASSIFICATION	PAPER	SCALE	DATE	DRAWING NO	REVISION
CS	Phase 11 Cycle Hangars	BC	Birkbeck Hill o/s No.7	LM	Consultation	A3	1:250	31.07.24	DES-CPZ-CH-011-01-067	



BC-Pb4

P

Mon-Fri

8.30am-5.30pm

Permit holders

BR BIR BB BIB

or

Pay by phone

0207 005 0055

quoting location

83250

Max stay 4 hours

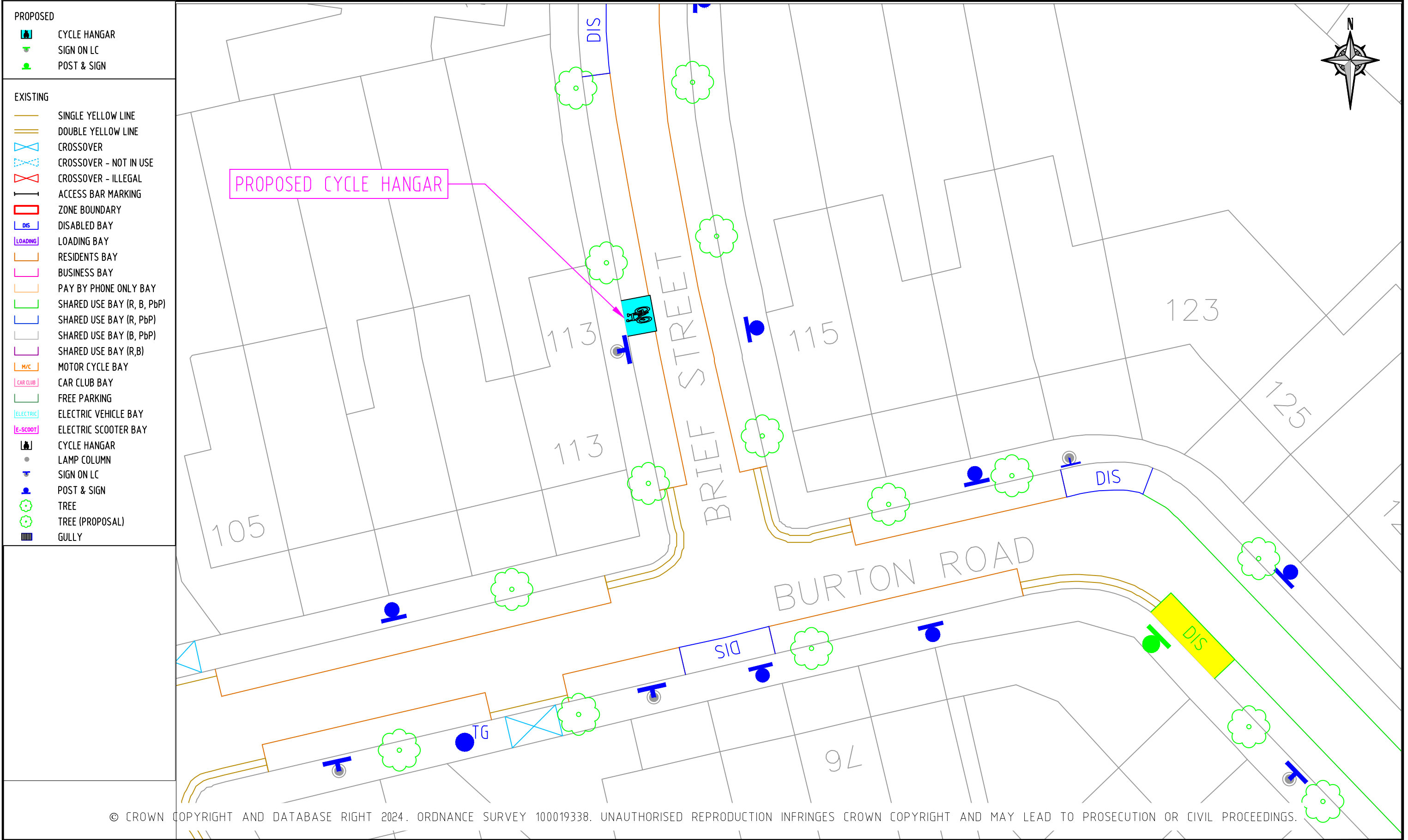
Contract Ref.	CPZ	x-height	15.0
Sign Ref.	BC-Pb4		
Letter colour	BLACK	SIGN FACE	
Background	WHITE	Width	365mm
Board	BLACK	Height	490mm
Material	Class 2/3B Microprismatic	Area	0.14m²

NOTES:

REV	DESCRIPTION	DRAWN	SIG	DATE	CHKD	SIG	DATE	APP	SIG	DATE

PARKING, STREET MANAGEMENT
AND COMMERCIAL,
3RD FLOOR, CIVIC CENTRE
6 BRIXTON HILL
LONDON, SW2 1EG
020 7926 9000

DRAWN	CS	PROJECT	Phase 11 Cycle Hangars				
CHKD	BC	DRAWING TITLE	Brailsford Road side of No.15 Arlington Road				
APP	LM	CLASSIFICATION	Consultation	PAPER	A3	SCALE	1:250
DATE	31.07.24	DRAWING NO	DES-CPZ-CH-011-01-061	REVISION			



PROPOSED

- CYCLE HANGAR
- SIGN ON LC
- POST & SIGN

EXISTING

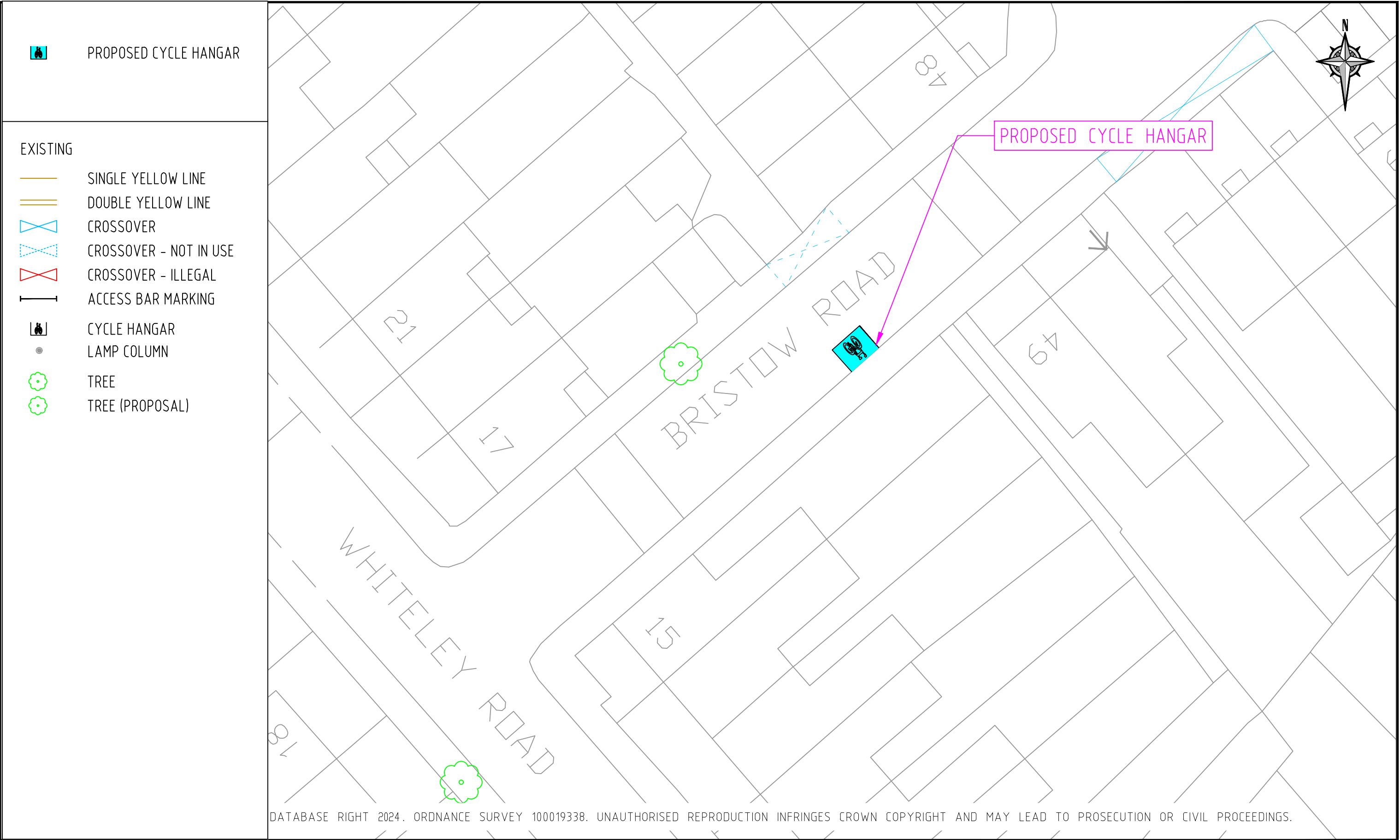
- SINGLE YELLOW LINE
- DOUBLE YELLOW LINE
- CROSSOVER
- CROSSOVER - NOT IN USE
- CROSSOVER - ILLEGAL
- ACCESS BAR MARKING
- ZONE BOUNDARY
- DISABLED BAY
- LOADING BAY
- RESIDENTS BAY
- BUSINESS BAY
- PAY BY PHONE ONLY BAY
- SHARED USE BAY (R, B, PbP)
- SHARED USE BAY (R, PbP)
- SHARED USE BAY (B, PbP)
- SHARED USE BAY (R,B)
- MOTOR CYCLE BAY
- CAR CLUB BAY
- FREE PARKING
- ELECTRIC VEHICLE BAY
- ELECTRIC SCOOTER BAY
- CYCLE HANGAR
- LAMP COLUMN
- SIGN ON LC
- POST & SIGN
- TREE
- TREE (PROPOSAL)
- GULLY

NOTES:

REV	DESCRIPTION	DRAWN	SIG	DATE	CHKD	SIG	DATE	APP	SIG	DATE

PARKING, STREET MANAGEMENT AND COMMERCIAL,
3RD FLOOR, CIVIC CENTRE
6 BRIXTON HILL
LONDON, SW2 1EG
020 7926 9000

DRAWN	CS	PROJECT	Phase 11 Cycle Hangars		
CHKD	BC	DRAWING TITLE	Brief Street side of No.113		
APP	LM	CLASSIFICATION	Consultation	PAPER	A3
DATE	29.07.24	DRAWING NO	DES-CPZ-CH-011-01-031	SCALE	1:250
					REVISION



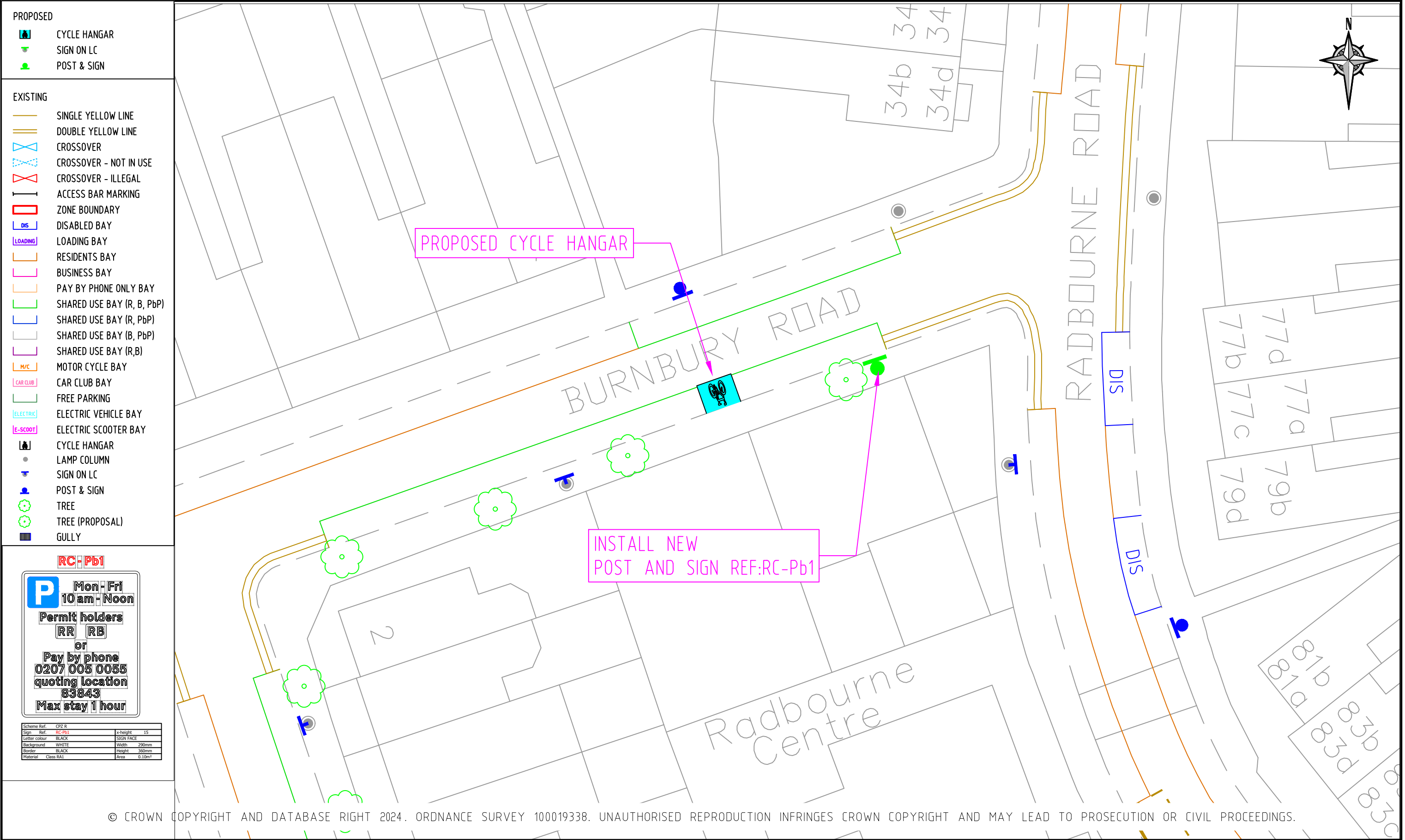
NOTES:

REV	DESCRIPTION	DRAWN	SIG	DATE	CHKD	SIG	DATE	APP	SIG	DATE



PARKING, STREET MANAGEMENT
AND COMMERCIAL,
3RD FLOOR, CIVIC CENTRE
6 BRIXTON HILL
LONDON, SW2 1EG
020 7926 9000

DRAWN	CS	PROJECT	Phase 11 Cycle Hangars		
CHKD	BC	DRAWING TITLE	Bristow Road side of No. 15 Whiteley Road		
APP	LM	CLASSIFICATION	Consultation	PAPER	A3
DATE	31.07.24	DRAWING NO	DES-CPZ-CH-011-01-077	SCALE	1:250
				REVISION	

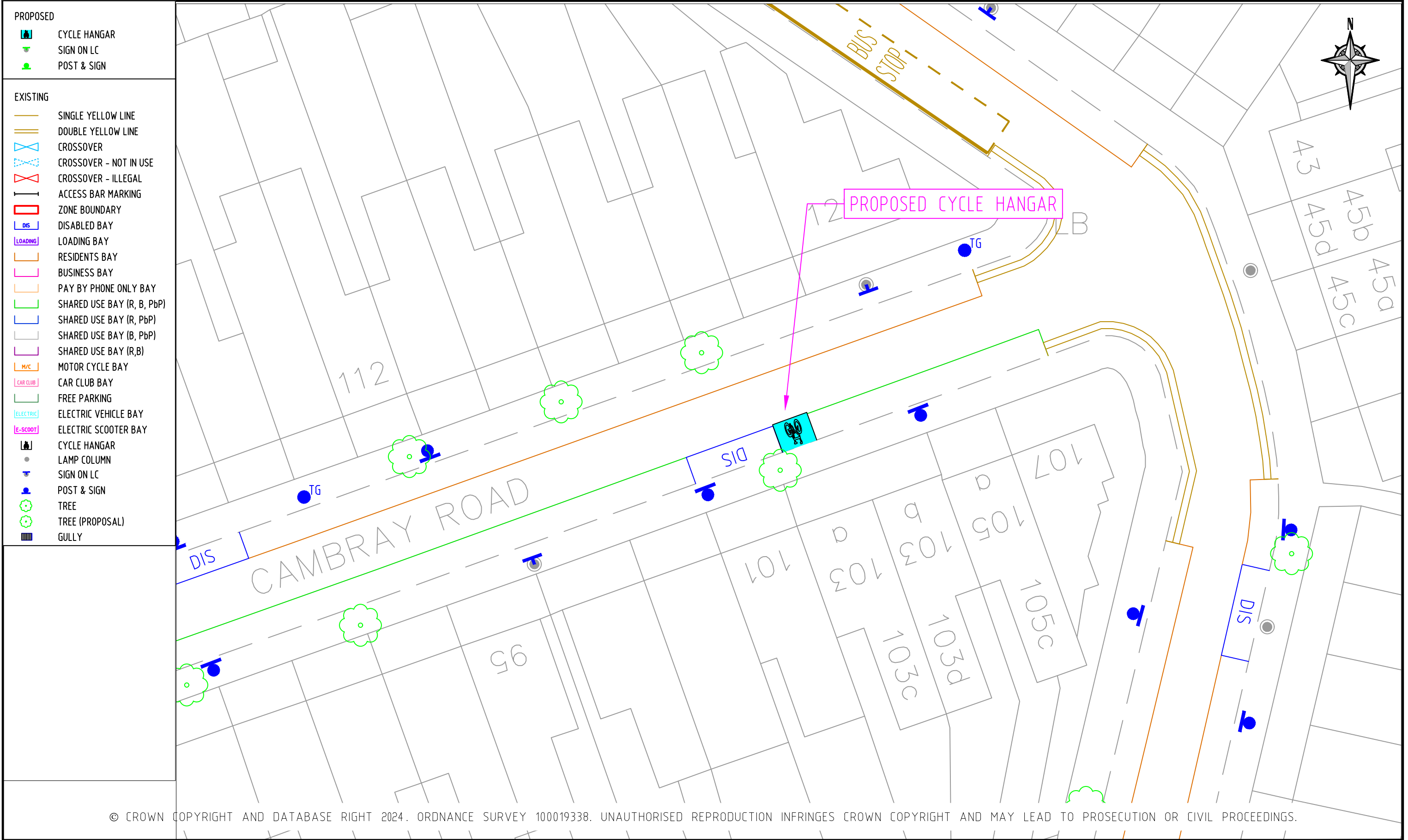


NOTES:

REV	DESCRIPTION	DRAWN	SIG	DATE	CHKD	SIG	DATE	APP	SIG	DATE

PARKING, STREET MANAGEMENT
AND COMMERCIAL,
3RD FLOOR, CIVIC CENTRE
6 BRIXTON HILL
LONDON, SW2 1EG
020 7926 9000

DRAWN	CS	PROJECT	Phase 11 Cycle Hangars				
CHKD	BC	DRAWING TITLE	Burnbury Road side of Radbourne Centre				
APP	LM	CLASSIFICATION	Consultation	PAPER	A3	SCALE	1:250
DATE	31.07.24	DRAWING NO	DES-CPZ-CH-011-01-064	REVISION			

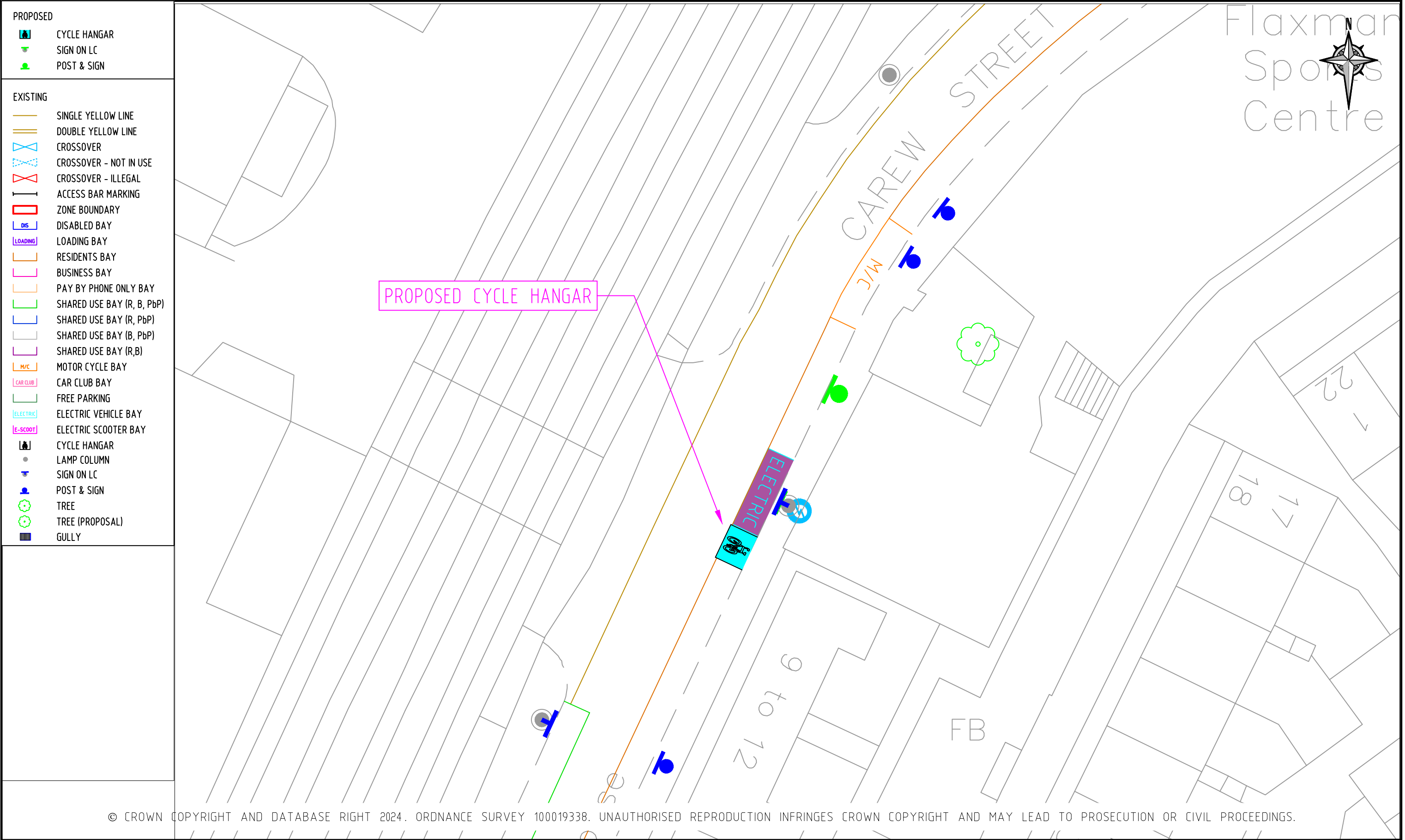


NOTES:

REV	DESCRIPTION	DRAWN	SIG	DATE	CHKD	SIG	DATE	APP	SIG	DATE

Lambeth
PARKING, STREET MANAGEMENT
AND COMMERCIAL,
3RD FLOOR, CIVIC CENTRE
6 BRIXTON HILL
LONDON, SW2 1EG
020 7926 9000

DRAWN	CS	PROJECT	Phase 11 Cycle Hangars	
CHKD	BC	DRAWING TITLE	Cambray Road o/s Nos. 103 A-C	
APP	LM	CLASSIFICATION	Consultation	PAPER A3 SCALE 1:250
DATE	31.07.24	DRAWING NO	DES-CPZ-CH-011-01-084	REVISION



NOTES:

REV	DESCRIPTION	DRAWN	SIG	DATE	CHKD	SIG	DATE	APP	SIG	DATE

PARKING, STREET MANAGEMENT
AND COMMERCIAL,
3RD FLOOR, CIVIC CENTRE
6 BRIXTON HILL
LONDON, SW2 1EG
020 7926 9000

DRAWN	CS	PROJECT	Phase 11 Cycle Hangars				
CHKD	BC	DRAWING TITLE	Carew Street o/s 9 to 12 Longship House				
APP	LM	CLASSIFICATION	Consultation	PAPER	A3	SCALE	1:250
DATE	25.07.24	DRAWING NO	DES-CPZ-CH-011-01-024	REVISION			

PROPOSED

- CYCLE HANGAR
- SIGN ON LC
- POST & SIGN

EXISTING


- SINGLE YELLOW LINE
- DOUBLE YELLOW LINE
- CROSSOVER
- CROSSOVER - NOT IN USE
- CROSSOVER - ILLEGAL
- ACCESS BAR MARKING
- ZONE BOUNDARY
- DISABLED BAY
- LOADING BAY
- RESIDENTS BAY
- BUSINESS BAY
- PAY BY PHONE ONLY BAY
- SHARED USE BAY (R, B, PbP)
- SHARED USE BAY (R, PbP)
- SHARED USE BAY (B, PbP)
- SHARED USE BAY (R,B)
- MOTOR CYCLE BAY
- CAR CLUB BAY
- FREE PARKING
- ELECTRIC VEHICLE BAY
- ELECTRIC SCOOTER BAY
- CYCLE HANGAR
- LAMP COLUMN
- SIGN ON LC
- POST & SIGN
- TREE
- TREE (PROPOSAL)
- GULLY

PROPOSED CYCLE HANGAR

CHESTER WAY

© CROWN COPYRIGHT AND DATABASE RIGHT 2024. ORDNANCE SURVEY 100019338. UNAUTHORISED REPRODUCTION INFRINGES CROWN COPYRIGHT AND MAY LEAD TO PROSECUTION OR CIVIL PROCEEDINGS.

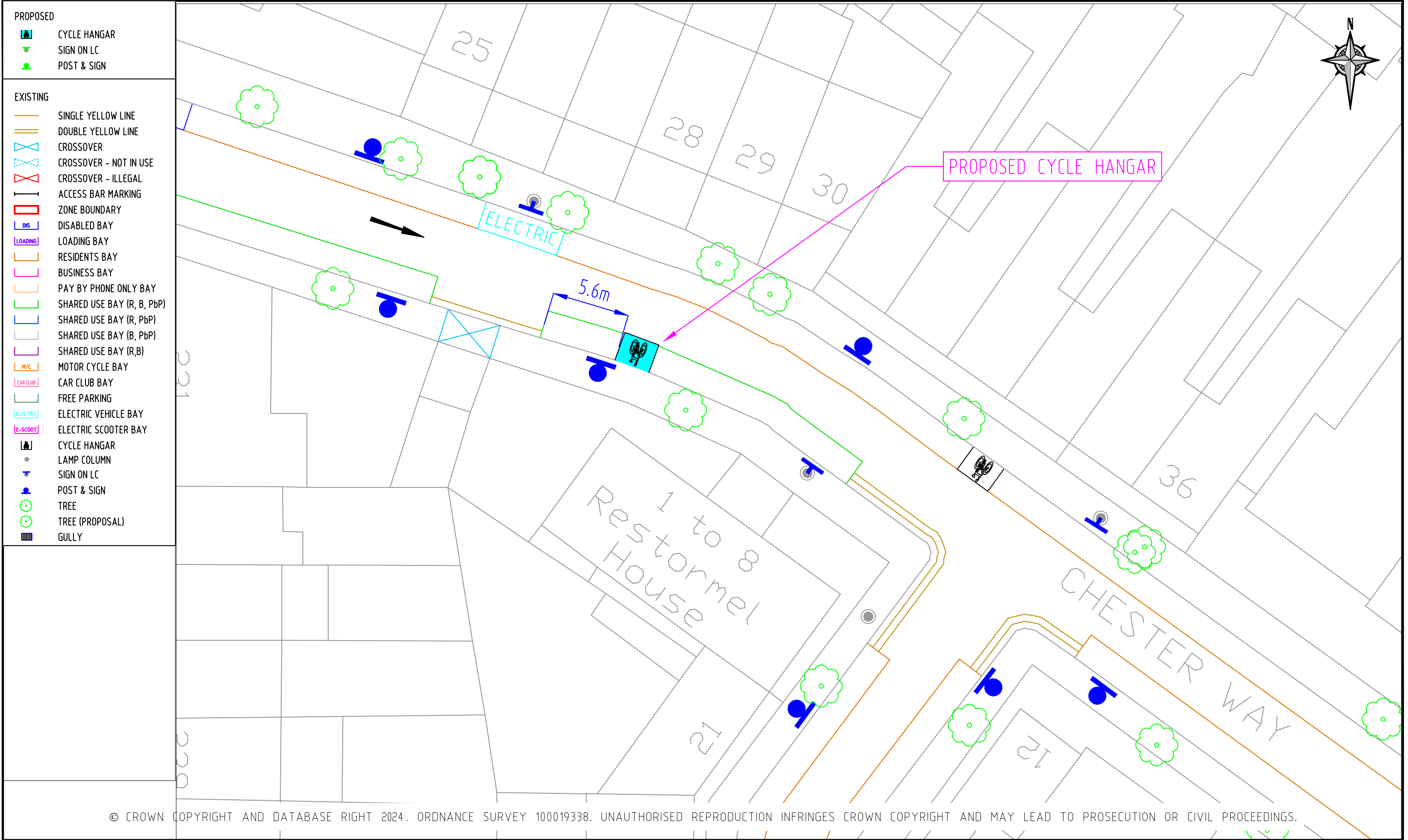
REV	DESCRIPTION	DRAWN	SIG	DATE	CHKD	SIG	DATE	APP	SIG	DATE



Lambeth

PARKING, STREET MANAGEMENT
AND COMMERCIAL,
3RD FLOOR, CIVIC CENTRE
6 BRIXTON HILL
LONDON, SW2 1EG
020 7926 9000

DRAWN	PROJECT		
CS	Phase 11 Cycle Hangars		
CHKD	DRAWING TITLE		
BC	Chester Way o/s Nos.7 & 8		
APP	CLASSIFICATION	PAPER	SCALE
LM	Consultation	A3	1:250
DATE	DRAWING NO		REVISION
25.07.24	DES-CPZ-CH-011-01-07		



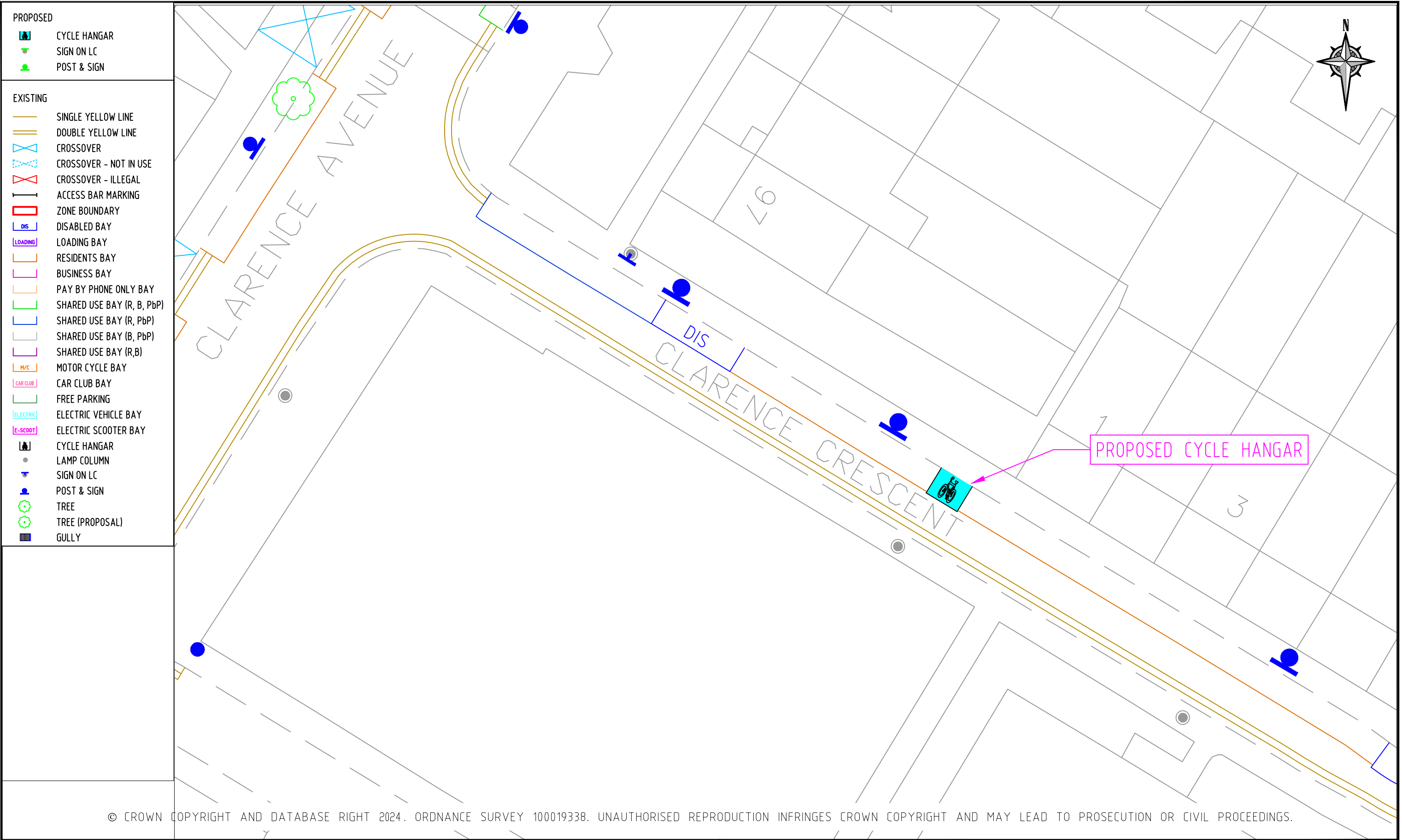
NOTES:

REV	DESCRIPTION	DRAWN	SIG	DATE	CHKD	SIG	DATE	APP	SIG	DATE



PARKING, STREET MANAGEMENT
AND COMMERCIAL,
3RD FLOOR, CIVIC CENTRE
6 BRIXTON HILL
LONDON, SW2 1EG
020 7926 9000

DRAWN	CS	PROJECT	Phase 11 Cycle Hangars				
CHKD	BC	DRAWING TITLE	Chester Way o/s Restormel House				
APP	LM	CLASSIFICATION	Consultation	PAPER	A3	SCALE	1:250
DATE	25.07.24	DRAWING NO	DES-CPZ-CH-011-01-06		REVISION		

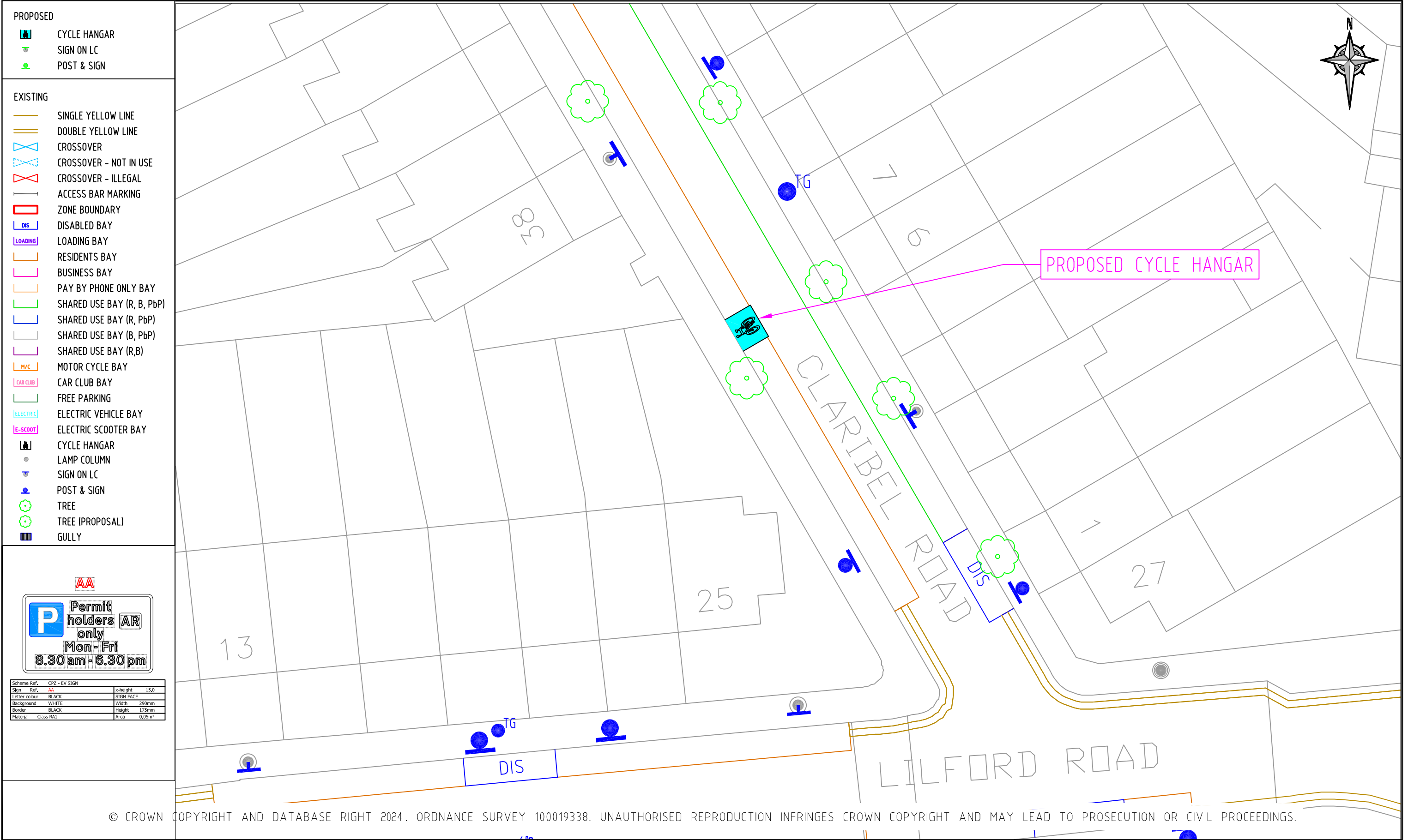


NOTES:

REV	DESCRIPTION	DRAWN	SIG	DATE	CHKD	SIG	DATE	APP	SIG	DATE

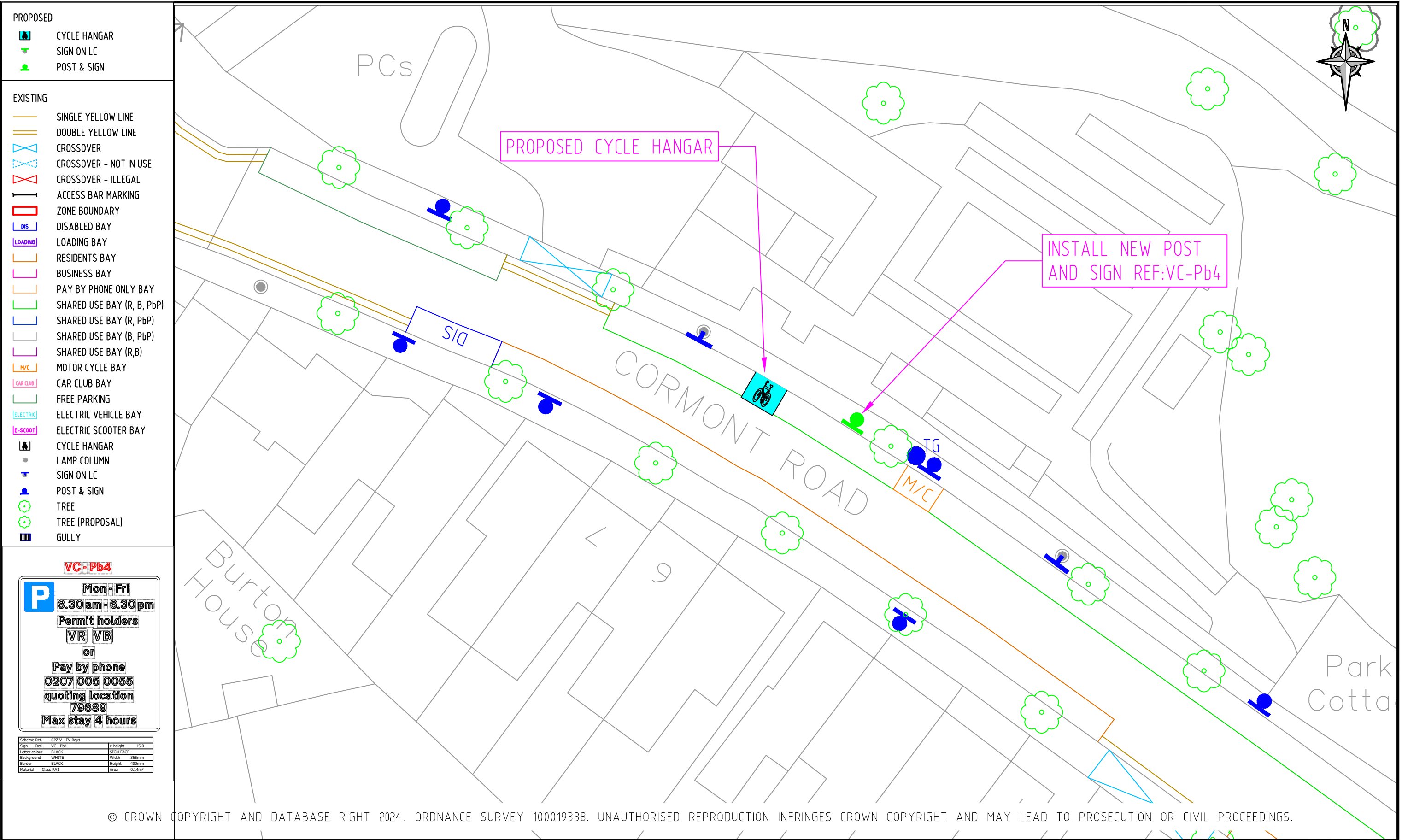
PARKING, STREET MANAGEMENT
AND COMMERCIAL,
3RD FLOOR, CIVIC CENTRE
6 BRIXTON HILL
LONDON, SW2 1EG
020 7926 9000

DRAWN	PROJECT	CHKD	DRAWING TITLE	APP	CLASSIFICATION	PAPER	SCALE	DATE	DRAWING NO	REVISION
CS	Phase 11 Cycle Hangars	BC	Clarence Cresnet side of No. 97 Clarence Ave	LM	Consultation	A3	1:250	31.07.24	DES-CPZ-CH-011-01-059	



NOTES:											
REV	DESCRIPTION	DRAWN	SIG	DATE	CHKD	SIG	DATE	APP	SIG	DATE	

Lambeth		PARKING, STREET MANAGEMENT AND COMMERCIAL, 3RD FLOOR, CIVIC CENTRE 6 BRIXTON HILL LONDON, SW2 1EG 020 7926 9000	
DRAWN	CS	PROJECT	Phase 11 Cycle Hangars
CHKD	BC	DRAWING TITLE	Claribel Road opp No.6
APP	LM	CLASSIFICATION	Consultation
DATE	25.07.24	PAPER	A3
		SCALE	1:250
		DRAWING NO	DES-CPZ-CH-011-01-025
		REVISION	



VC-Pb4

Mon-Fri
8.30 am - 6.30 pm
Permit holders
VR VB
or
Pay by phone
0207 005 0055
quoting location
79689
Max stay 4 hours

Scheme Ref.	CPZ V - EV Bays	h-height	15.0
Sign Ref.	VC - Pb4	Sign Face	
Letter colour	BLACK	Width	365mm
Background	WHITE	Height	400mm
Border	BLACK	Area	0.14m²
Material	Class B&L		

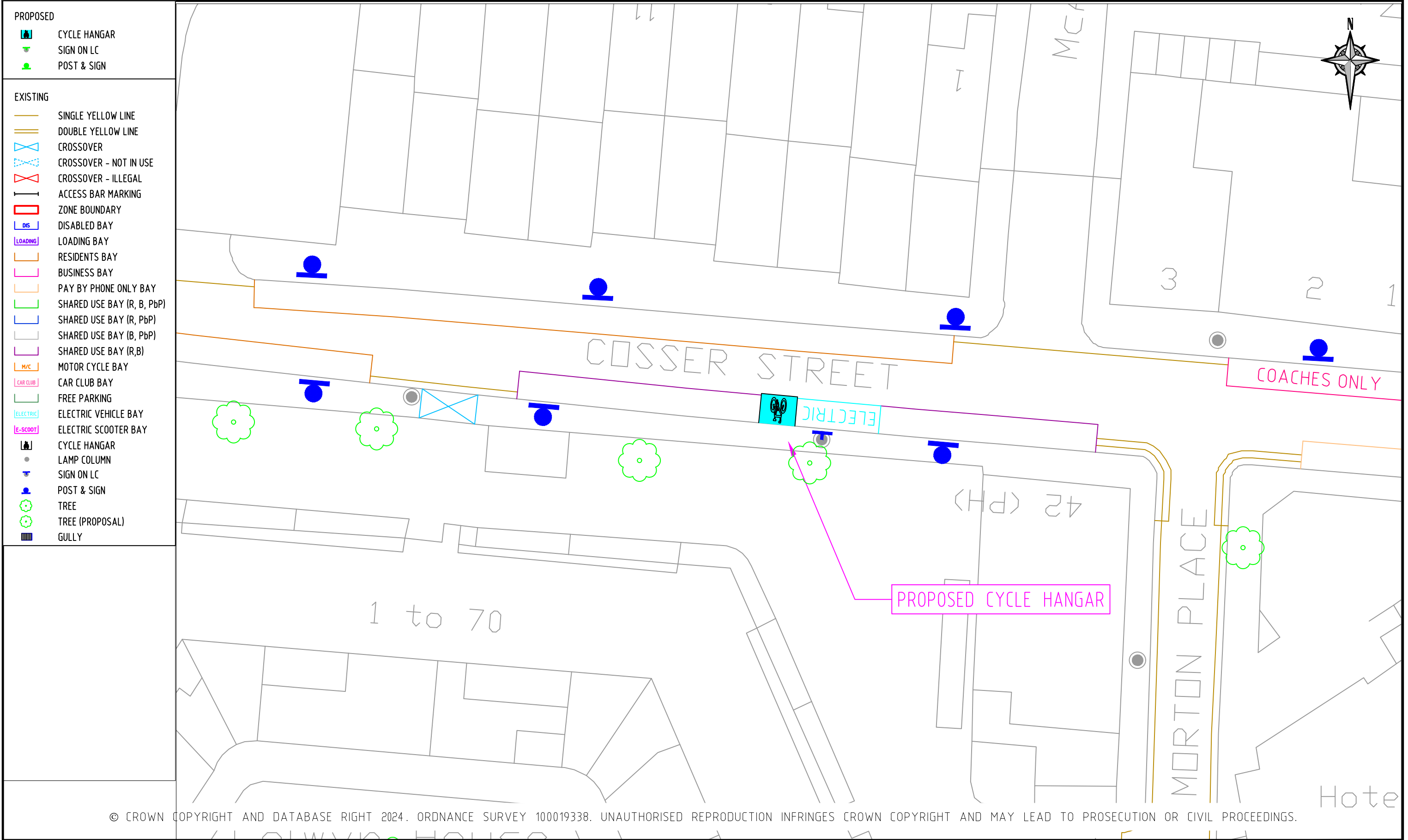
© CROWN COPYRIGHT AND DATABASE RIGHT 2024. ORDNANCE SURVEY 100019338. UNAUTHORISED REPRODUCTION INFRINGES CROWN COPYRIGHT AND MAY LEAD TO PROSECUTION OR CIVIL PROCEEDINGS.

NOTES:

REV	DESCRIPTION	DRAWN	SIG	DATE	CHKD	SIG	DATE	APP	SIG	DATE

PARKING, STREET MANAGEMENT
AND COMMERCIAL,
3RD FLOOR, CIVIC CENTRE
6 BRIXTON HILL
LONDON, SW2 1EG
020 7926 9000


DRAWN	CS	PROJECT	Phase 11 Cycle Hangars				
CHKD	BC	DRAWING TITLE	Cormont Road opp No. 6 Cormont Road				
APP	LM	CLASSIFICATION	Consultation	PAPER	A3	SCALE	1:250
DATE	29.07.24	DRAWING NO	DES-CPZ-CH-011-01-032	REVISION			



© CROWN COPYRIGHT AND DATABASE RIGHT 2024. ORDNANCE SURVEY 100019338. UNAUTHORISED REPRODUCTION INFRINGES CROWN COPYRIGHT AND MAY LEAD TO PROSECUTION OR CIVIL PROCEEDINGS.

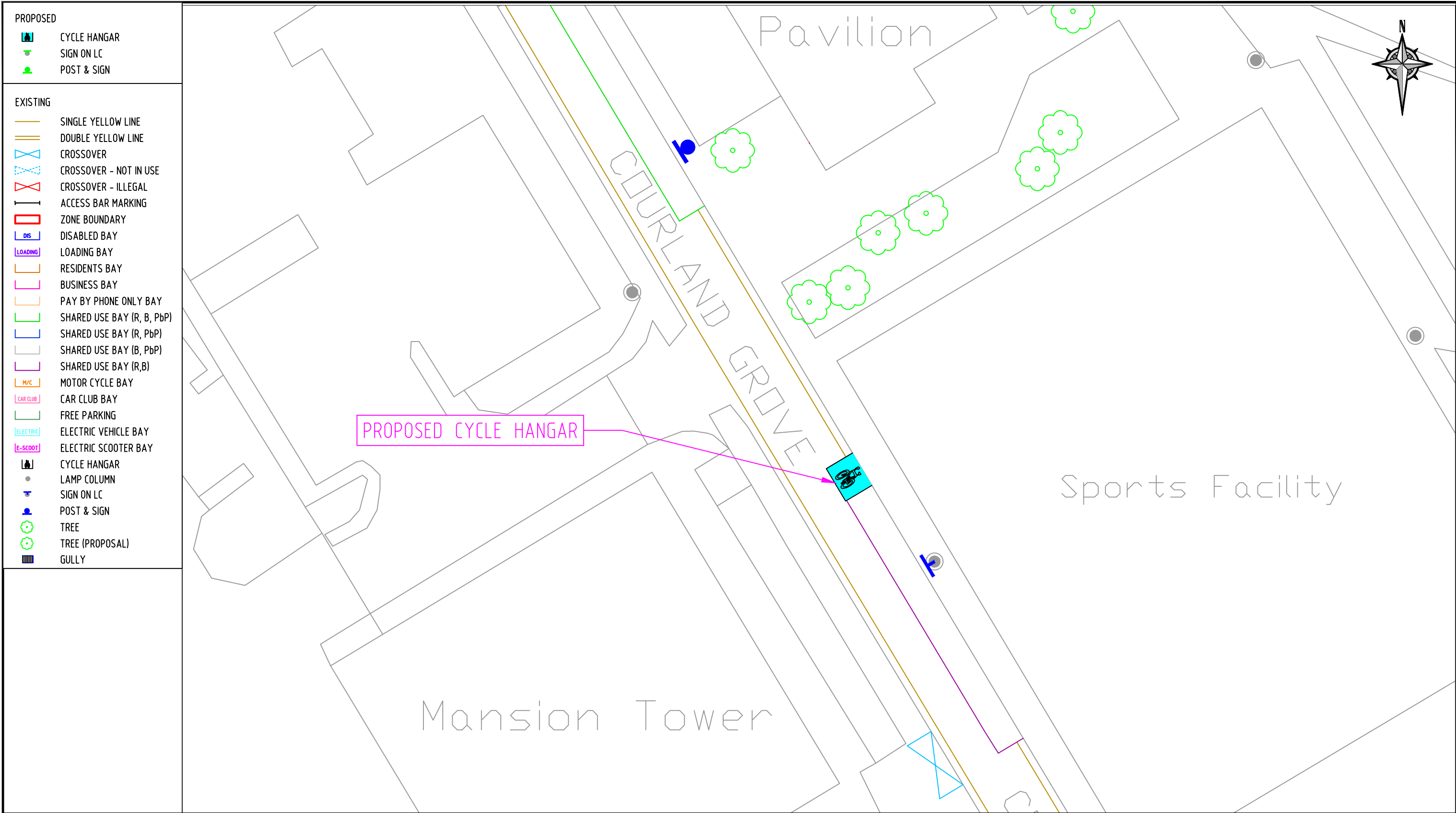
NOTES:

REV	DESCRIPTION	DRAWN	SIG	DATE	CHKD	SIG	DATE	APP	SIG	DATE



PARKING, STREET MANAGEMENT
AND COMMERCIAL,
3RD FLOOR, CIVIC CENTRE
6 BRIXTON HILL
LONDON, SW2 1EG
020 7926 9000


DRAWN	CS	PROJECT			Phase 11 Cycle Hangars		
CHKD	BC	DRAWING TITLE			Cosser Street o/s 1-70 Colwyn House		
APP	LM	CLASSIFICATION	PAPER	SCALE			
		Consultation	A3	1:250			
DATE	25.07.24	DRAWING NO	DES-CPZ-CH-011-01-02		REVISION		



© CROWN COPYRIGHT AND DATABASE RIGHT 2024. ORDNANCE SURVEY 100019338. UNAUTHORISED REPRODUCTION INFRINGES CROWN COPYRIGHT AND MAY LEAD TO PROSECUTION OR CIVIL PROCEEDINGS.

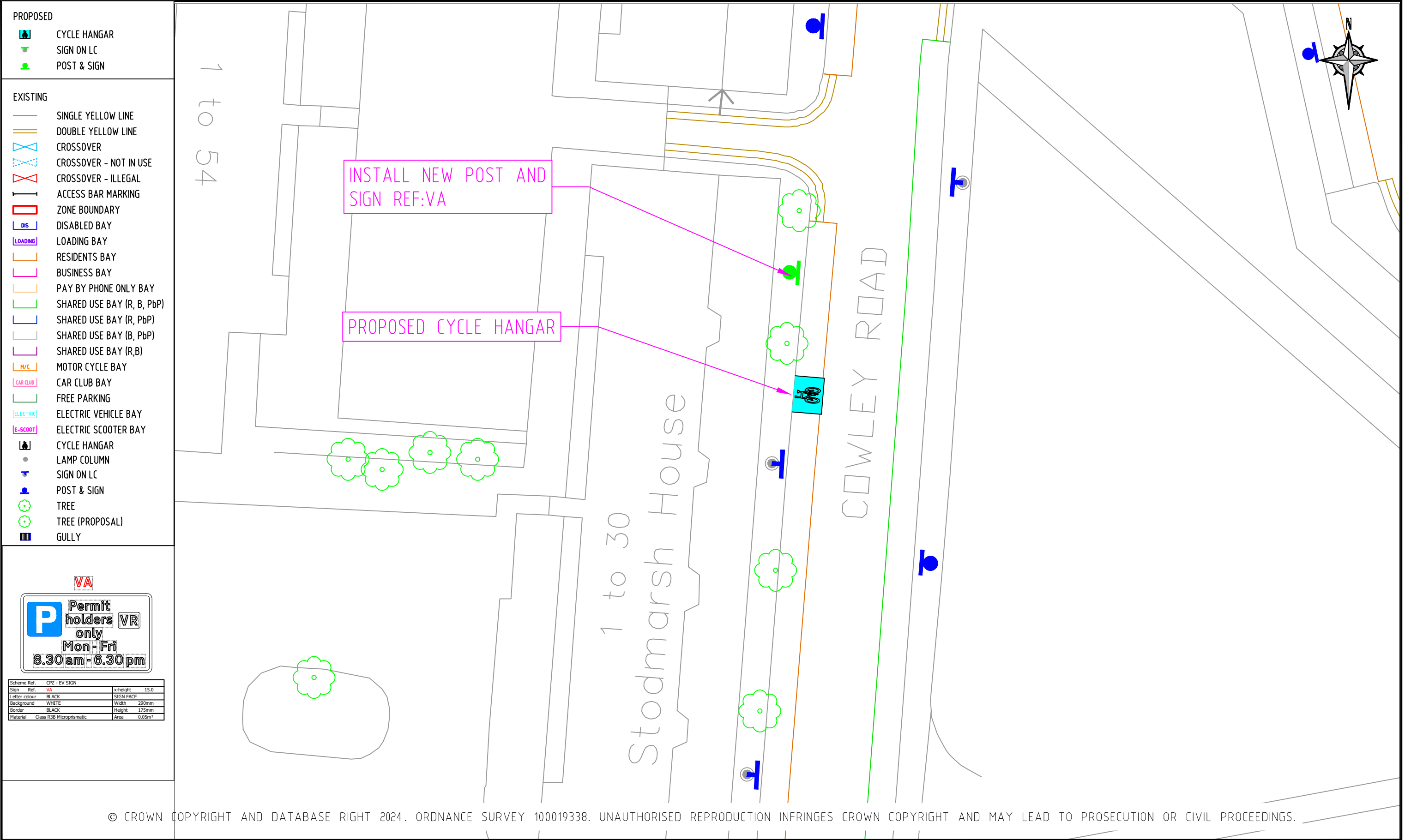
NOTES:

REV	DESCRIPTION	DRAWN	SIG	DATE	CHKD	SIG	DATE	APP	SIG	DATE



PARKING, STREET MANAGEMENT
AND COMMERCIAL,
3RD FLOOR, CIVIC CENTRE
6 BRIXTON HILL
LONDON, SW2 1EG
020 7926 9000

DRAWN	CS	PROJECT	Phase 11 Cycle Hangars				
CHKD	BC	DRAWING TITLE	Courland Grove opp Mansion House				
APP	LM	CLASSIFICATION	Consultation	PAPER	A3	SCALE	1:250
DATE	29.07.24	DRAWING NO	DES-CPZ-CH-011-01-041	REVISION			



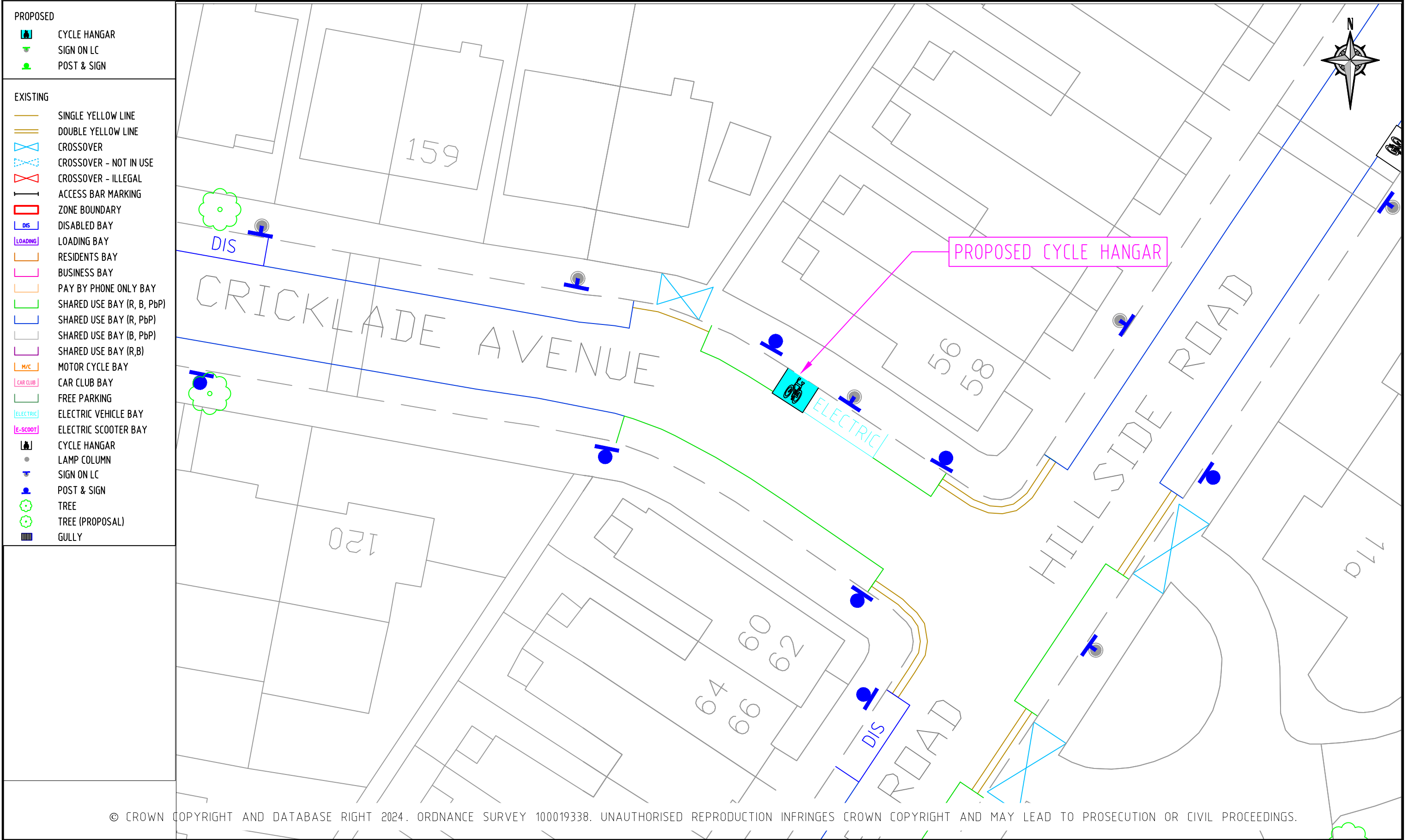
© CROWN COPYRIGHT AND DATABASE RIGHT 2024. ORDNANCE SURVEY 100019338. UNAUTHORISED REPRODUCTION INFRINGES CROWN COPYRIGHT AND MAY LEAD TO PROSECUTION OR CIVIL PROCEEDINGS.

NOTES:

REV	DESCRIPTION	DRAWN	SIG	DATE	CHKD	SIG	DATE	APP	SIG	DATE

PARKING, STREET MANAGEMENT
AND COMMERCIAL,
3RD FLOOR, CIVIC CENTRE
6 BRIXTON HILL
LONDON, SW2 1EG
020 7926 9000

DRAWN	CS	PROJECT	Phase 11 Cycle Hangars				
CHKD	—	DRAWING TITLE	Cowley Road o/s 1 to 30 Stodmarsh House				
APP	—	CLASSIFICATION	Consultation	PAPER	A3	SCALE	1:250
DATE	29.07.24	DRAWING NO	DES-CPZ-CH-011-01-038	REVISION			



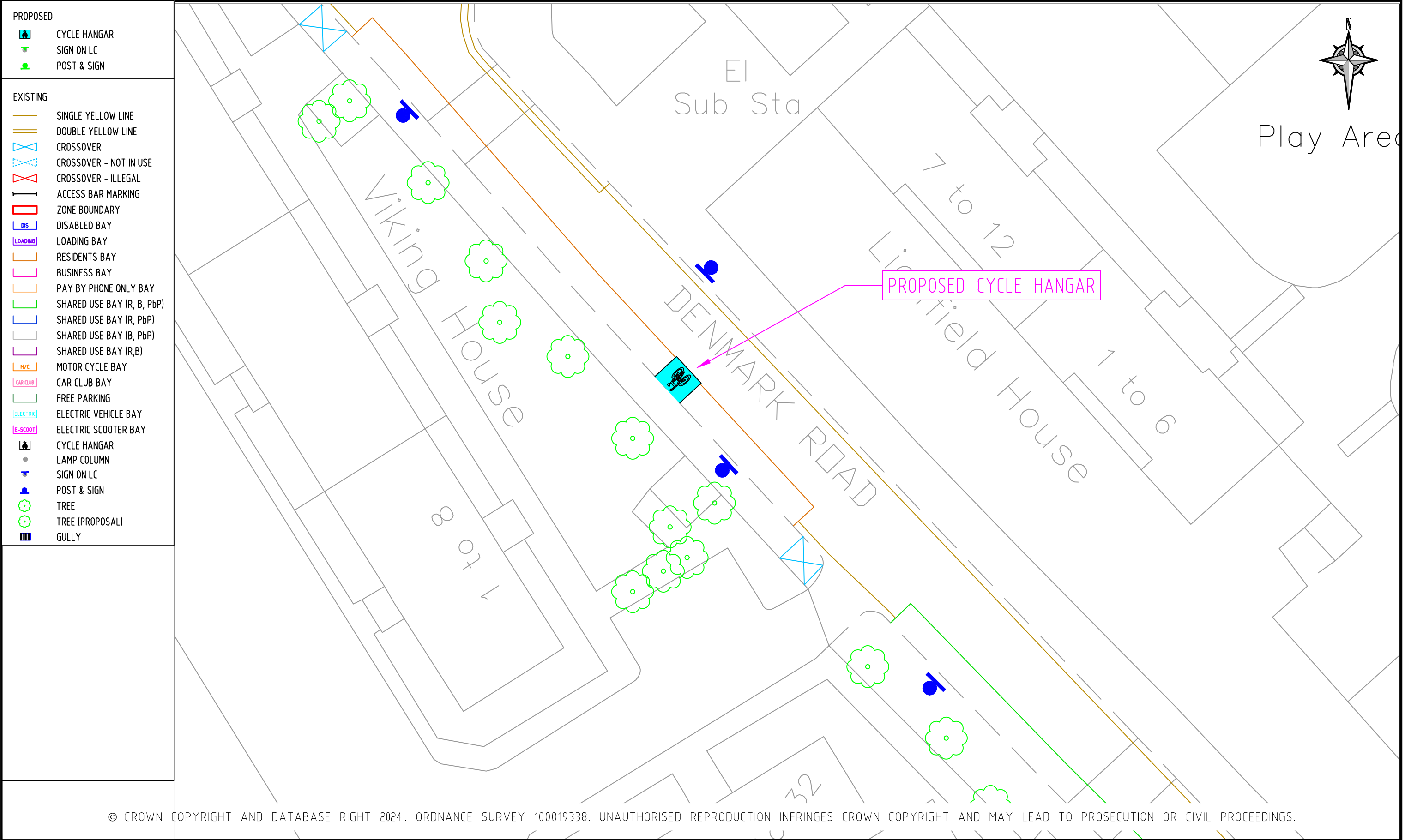
NOTES:

REV	DESCRIPTION	DRAWN	SIG	DATE	CHKD	SIG	DATE	APP	SIG	DATE




PARKING, STREET MANAGEMENT
AND COMMERCIAL,
3RD FLOOR, CIVIC CENTRE
6 BRIXTON HILL
LONDON, SW2 1EG
020 7926 9000

DRAWN	CS	PROJECT	Phase 11 Cycle Hangars	
CHKD	BC	DRAWING TITLE	Cricklade Avenue side of Nos. 56/58 Hillside Road	
APP	LM	CLASSIFICATION	Consultation	PAPER A3 SCALE 1:250
DATE	31.07.24	DRAWING NO	DES-CPZ-CH-011-01-071	REVISION



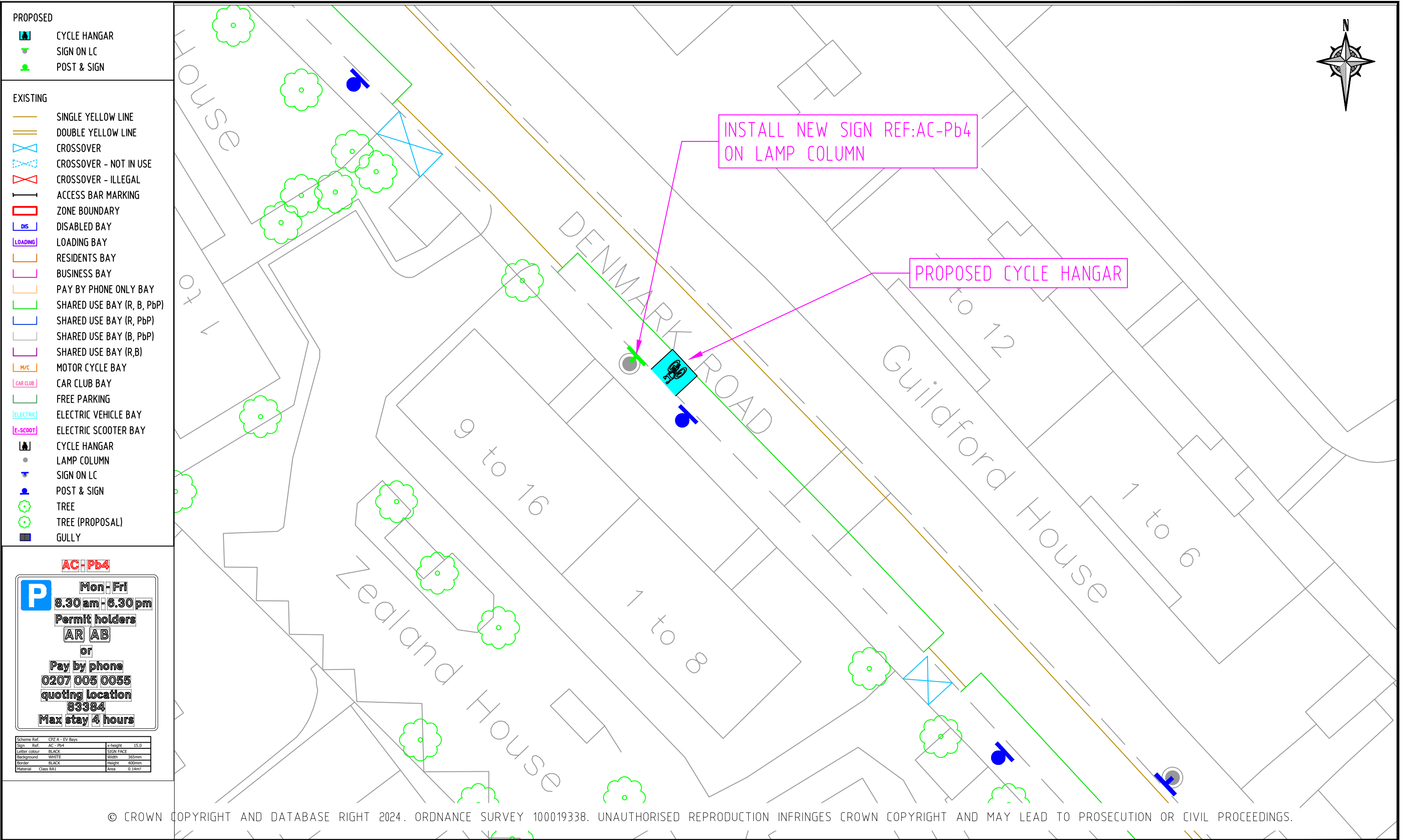
NOTES:

REV	DESCRIPTION	DRAWN	SIG	DATE	CHKD	SIG	DATE	APP	SIG	DATE



PARKING, STREET MANAGEMENT
AND COMMERCIAL,
3RD FLOOR, CIVIC CENTRE
6 BRIXTON HILL
LONDON, SW2 1EG
020 7926 9000

DRAWN	CS	PROJECT	Phase 11 Cycle Hangars	
CHKD	BC	DRAWING TITLE	Denmark Road o/s Viking House	
APP	LM	CLASSIFICATION	PAPER	SCALE
		Consultation	A3	1:250
DATE	05.09.24	DRAWING NO	DES-CPZ-CH-011-01-027	
		REVISION		



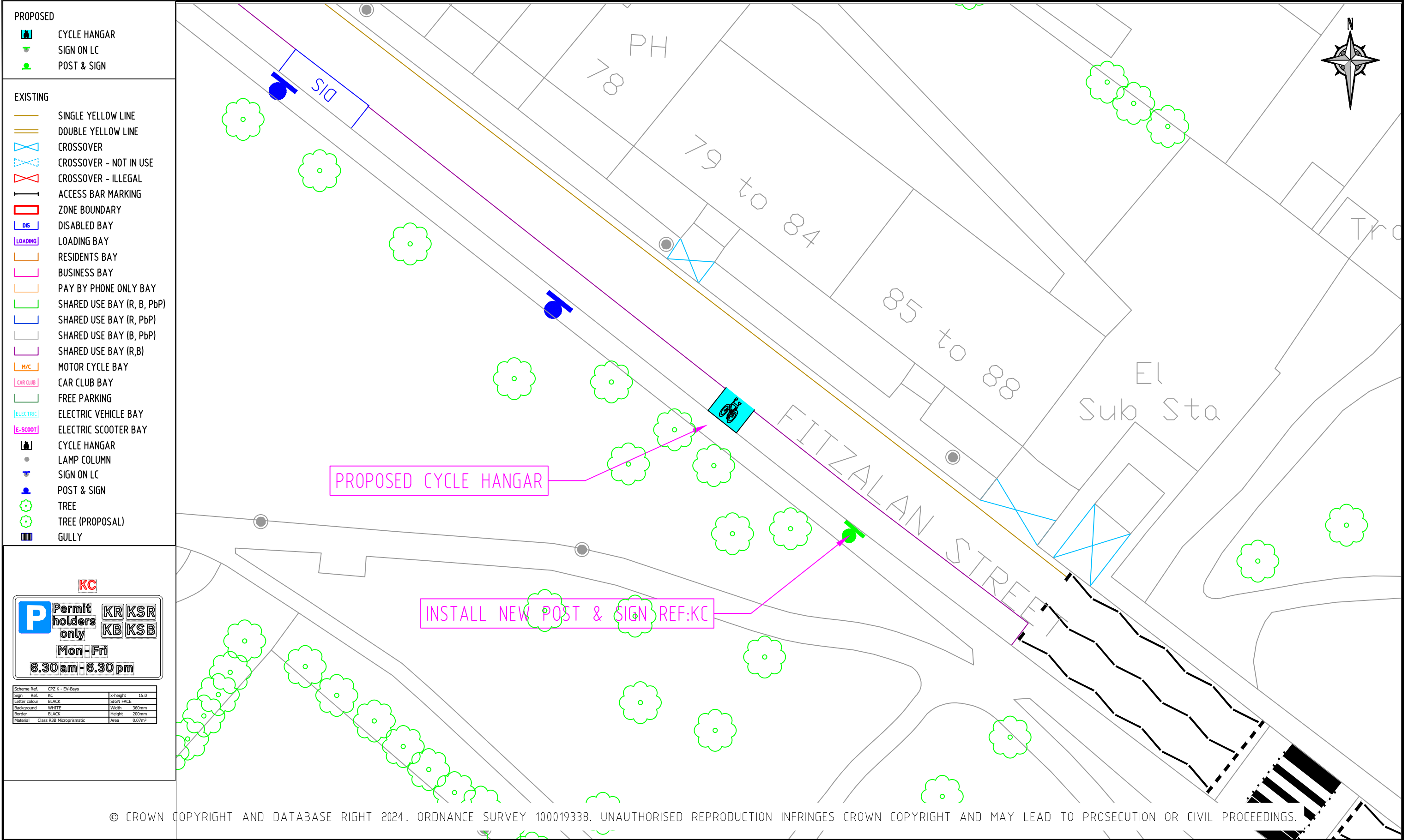
© CROWN COPYRIGHT AND DATABASE RIGHT 2024. ORDNANCE SURVEY 100019338. UNAUTHORISED REPRODUCTION INFRINGES CROWN COPYRIGHT AND MAY LEAD TO PROSECUTION OR CIVIL PROCEEDINGS.

NOTES:

REV	DESCRIPTION	DRAWN	SIG	DATE	CHKD	SIG	DATE	APP	SIG	DATE

PARKING, STREET MANAGEMENT
AND COMMERCIAL,
3RD FLOOR, CIVIC CENTRE
6 BRIXTON HILL
LONDON, SW2 1EG
020 7926 9000

DRAWN	CS	PROJECT	Phase 11 Cycle Hangars				
CHKD	BC	DRAWING TITLE	Denmark Street o/s Nos. 9 to 16 Zealand House				
APP	LM	CLASSIFICATION	Consultation	PAPER	A3	SCALE	1:250
DATE	25.07.24	DRAWING NO	DES-CPZ-CH-011-01-023	REVISION			



- PROPOSED

 - CYCLE HANGAR
 - SIGN ON LC
 - POST & SIGN
- EXISTING

 - SINGLE YELLOW LINE
 - DOUBLE YELLOW LINE
 - CROSSOVER
 - CROSSOVER - NOT IN USE
 - CROSSOVER - ILLEGAL
 - ACCESS BAR MARKING
 - ZONE BOUNDARY
 - DISABLED BAY
 - LOADING BAY
 - RESIDENTS BAY
 - BUSINESS BAY
 - PAY BY PHONE ONLY BAY
 - SHARED USE BAY (R, B, PbP)
 - SHARED USE BAY (R, PbP)
 - SHARED USE BAY (B, PbP)
 - SHARED USE BAY (R,B)
 - MOTOR CYCLE BAY
 - CAR CLUB BAY
 - FREE PARKING
 - ELECTRIC VEHICLE BAY
 - ELECTRIC SCOOTER BAY
 - CYCLE HANGAR
 - LAMP COLUMN
 - SIGN ON LC
 - POST & SIGN
 - TREE
 - TREE (PROPOSAL)
 - GULLY

Permit holders only

Mon - Fri

8.30 am - 6.30 pm

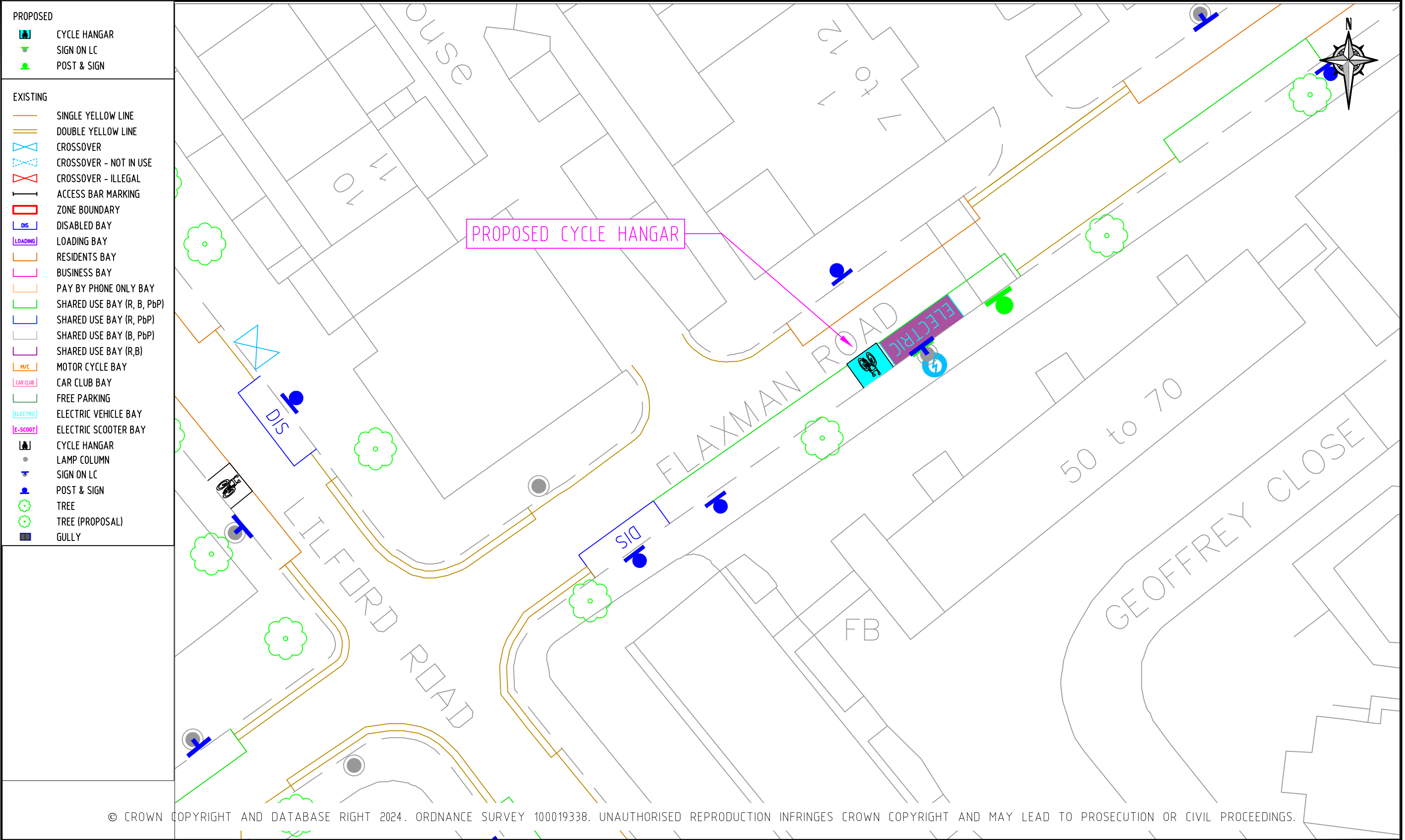
Scheme Ref.	CPZ K - EV-Bays	x-height	15.0
Sign Ref.	KC	Sign Face	
Letter colour	BLACK	Width	300mm
Background	WHITE	Height	200mm
Border	BLACK	Area	0.07m²
Material	Class R3B Microprismatic		

NOTES:

REV	DESCRIPTION	DRAWN	SIG	DATE	CHKD	SIG	DATE	APP	SIG	DATE

PARKING, STREET MANAGEMENT AND COMMERCIAL,
3RD FLOOR, CIVIC CENTRE
6 BRIXTON HILL
LONDON, SW2 1EG
020 7926 9000

DRAWN	CS	PROJECT	Phase 11 Cycle Hangars		
CHKD	BC	DRAWING TITLE	Fitzalan Street opp Nos.79-88		
APP	LM	CLASSIFICATION	Consultation	PAPER	A3
DATE	25.07.24	DRAWING NO	DES-CPZ-CH-W-011-01-05		REVISION

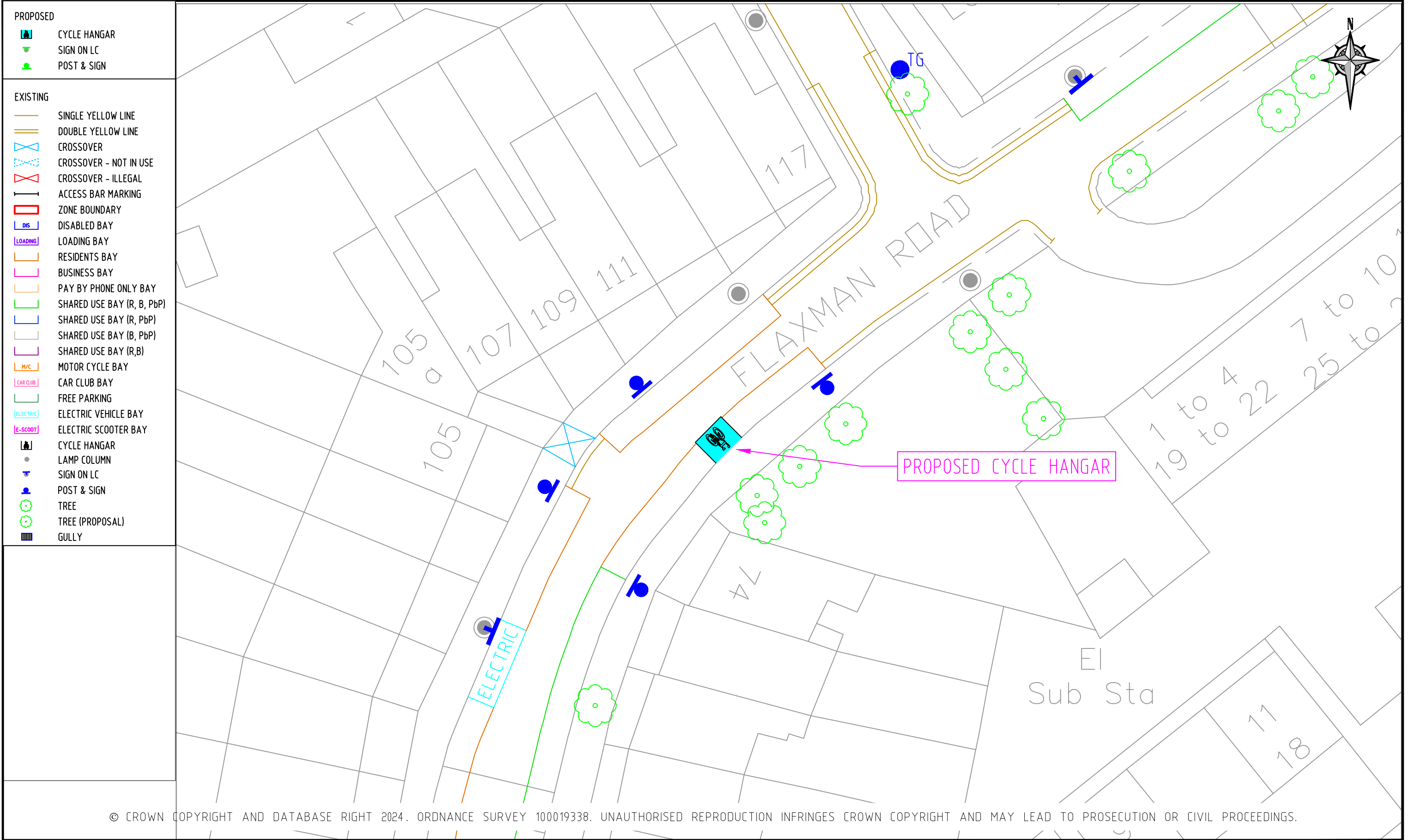


NOTES:

REV	DESCRIPTION	DRAWN	SIG	DATE	CHKD	SIG	DATE	APP	SIG	DATE

PARKING, STREET MANAGEMENT
AND COMMERCIAL,
3RD FLOOR, CIVIC CENTRE
6 BRIXTON HILL
LONDON, SW2 1EG
020 7926 9000

DRAWN	CS	PROJECT	Phase 11 Cycle Hangars				
CHKD	—	DRAWING TITLE	Flaxman Road o/s Nos. 50 to 70 Geoffrey Close				
APP	—	CLASSIFICATION	Consultation	PAPER	A3	SCALE	1:250
DATE	25.07.24	DRAWING NO	DES-CPZ-CH-011-01-021	REVISION			



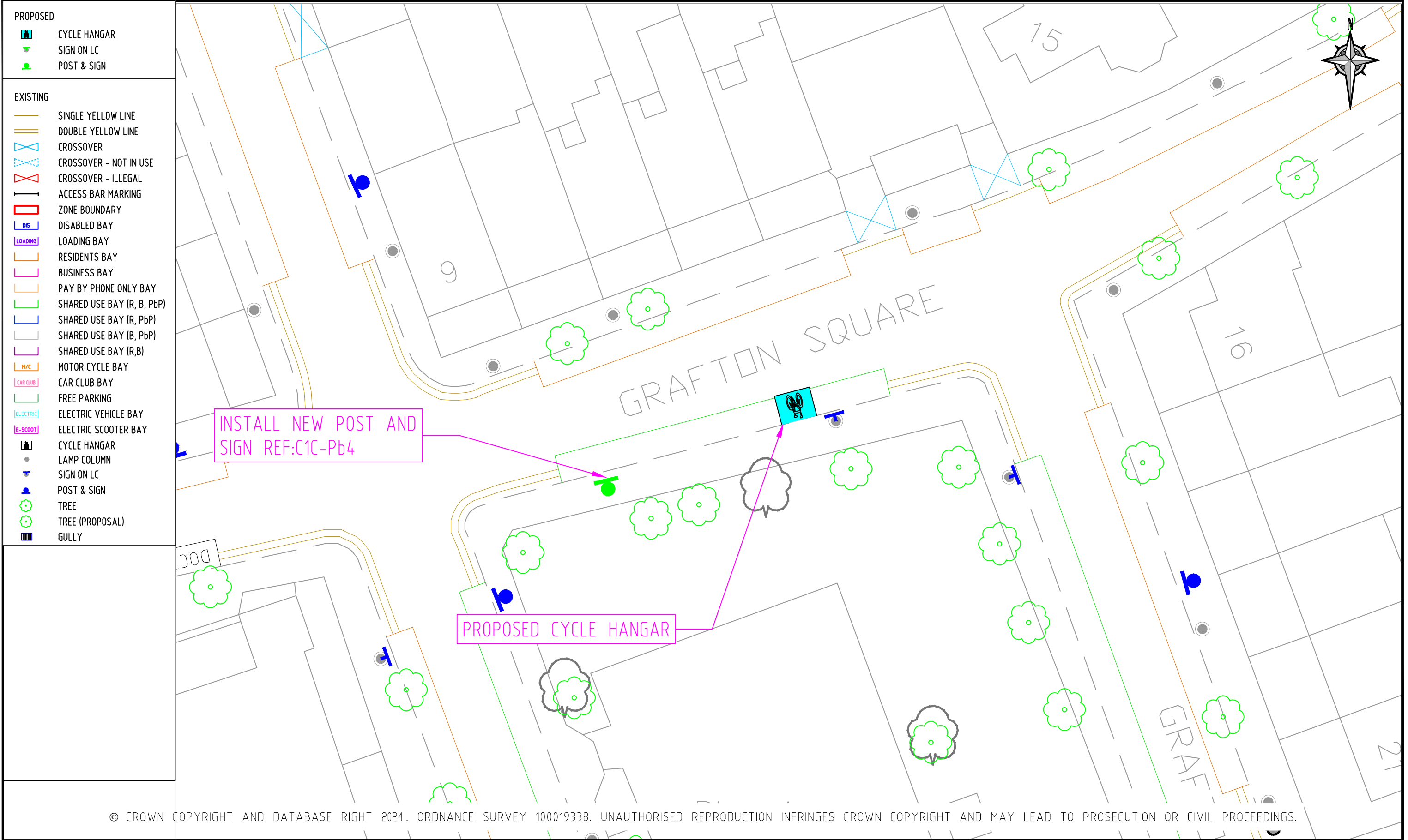
© CROWN COPYRIGHT AND DATABASE RIGHT 2024. ORDNANCE SURVEY 100019338. UNAUTHORISED REPRODUCTION INFRINGES CROWN COPYRIGHT AND MAY LEAD TO PROSECUTION OR CIVIL PROCEEDINGS.

NOTES:

REV	DESCRIPTION	DRAWN	SIG	DATE	CHKD	SIG	DATE	APP	SIG	DATE

PARKING, STREET MANAGEMENT
AND COMMERCIAL,
3RD FLOOR, CIVIC CENTRE
6 BRIXTON HILL
LONDON, SW2 1EG
020 7926 9000

DRAWN	CS	PROJECT	Phase 11 Cycle Hangars				
CHKD	BC	DRAWING TITLE	Flaxman Road opposite No.111				
APP	LM	CLASSIFICATION	Consultation	PAPER	A3	SCALE	1:250
DATE	25.07.24	DRAWING NO	DES-CPZ-CH-011-01-020		REVISION		



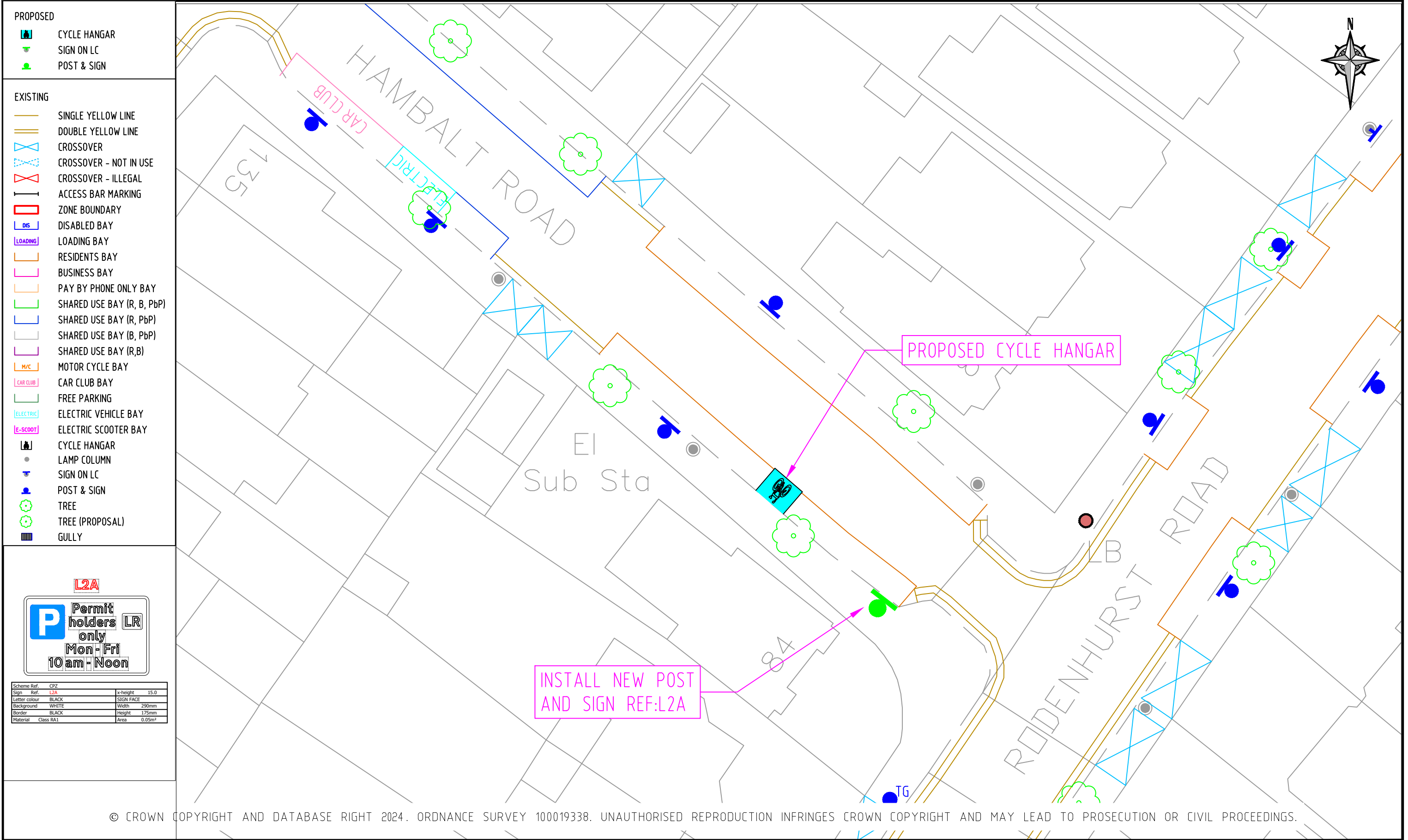
NOTES:

REV	DESCRIPTION	DRAWN	SIG	DATE	CHKD	SIG	DATE	APP	SIG	DATE



PARKING, STREET MANAGEMENT
AND COMMERCIAL,
3RD FLOOR, CIVIC CENTRE
6 BRIXTON HILL
LONDON, SW2 1EG
020 7926 9000

DRAWN	CS	PROJECT	Phase 11 Cycle Hangars				
CHKD	BC	DRAWING TITLE	Grafton Square – opposite Nos.12 & 13				
APP	LM	CLASSIFICATION	Consultation	PAPER	A3	SCALE	1:250
DATE	31.07.24	DRAWING NO	DES-CPZ-CH-011-01-082		REVISION		

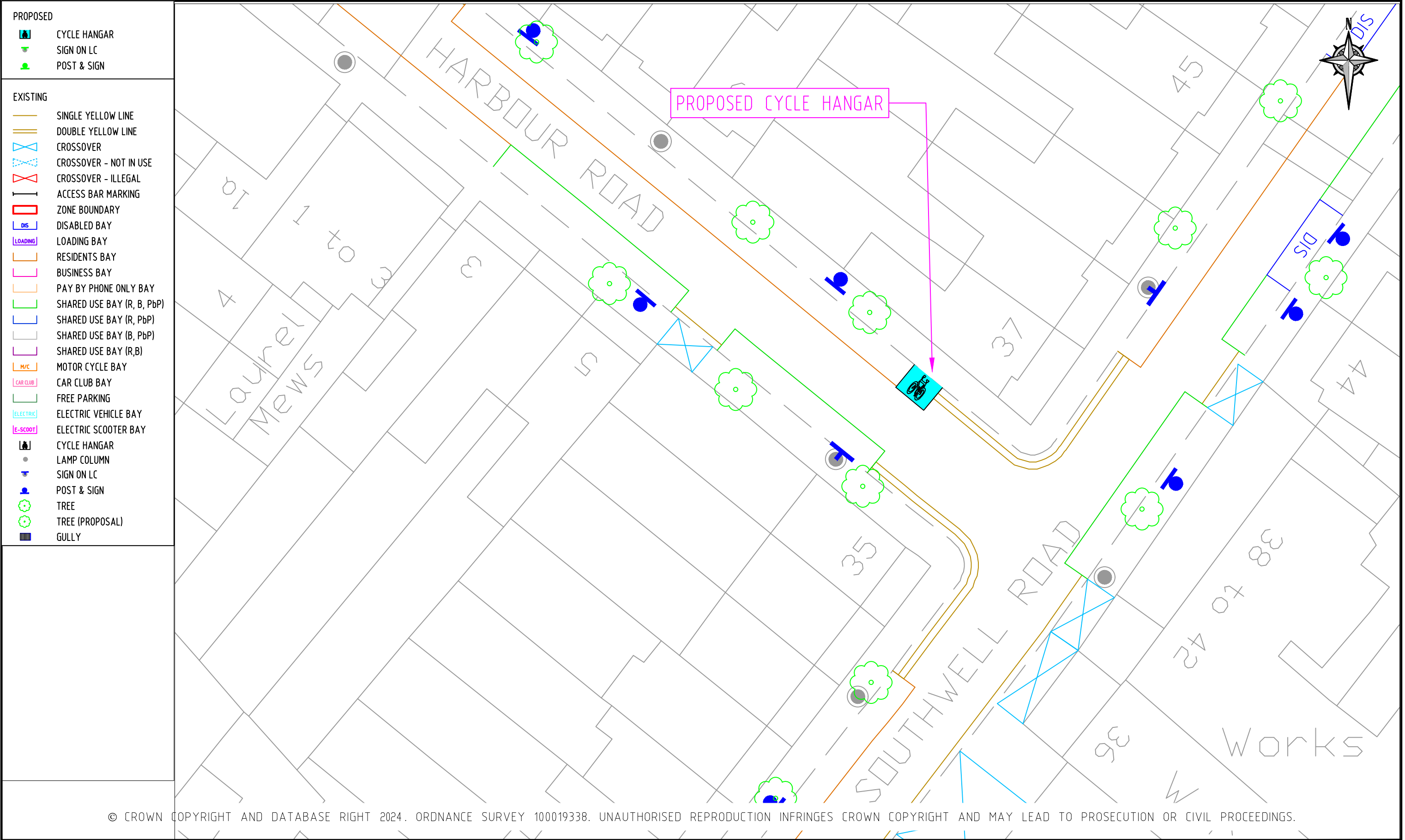


NOTES:

REV	DESCRIPTION	DRAWN	SIG	DATE	CHKD	SIG	DATE	APP	SIG	DATE

PARKING, STREET MANAGEMENT AND COMMERCIAL, 3RD FLOOR, CIVIC CENTRE 6 BRIXTON HILL LONDON, SW2 1EG 020 7926 9000


DRAWN	CS	PROJECT	Phase 11 Cycle Hangars		
CHKD	BC	DRAWING TITLE	Hambalt Road side of No. 84 Rodenhurst Road		
APP	LM	CLASSIFICATION	Consultation	PAPER	A3
DATE	31.07.24	DRAWING NO	DES-CPZ-CH-011-01-058		REVISION



© CROWN COPYRIGHT AND DATABASE RIGHT 2024. ORDNANCE SURVEY 100019338. UNAUTHORISED REPRODUCTION INFRINGES CROWN COPYRIGHT AND MAY LEAD TO PROSECUTION OR CIVIL PROCEEDINGS.

NOTES:

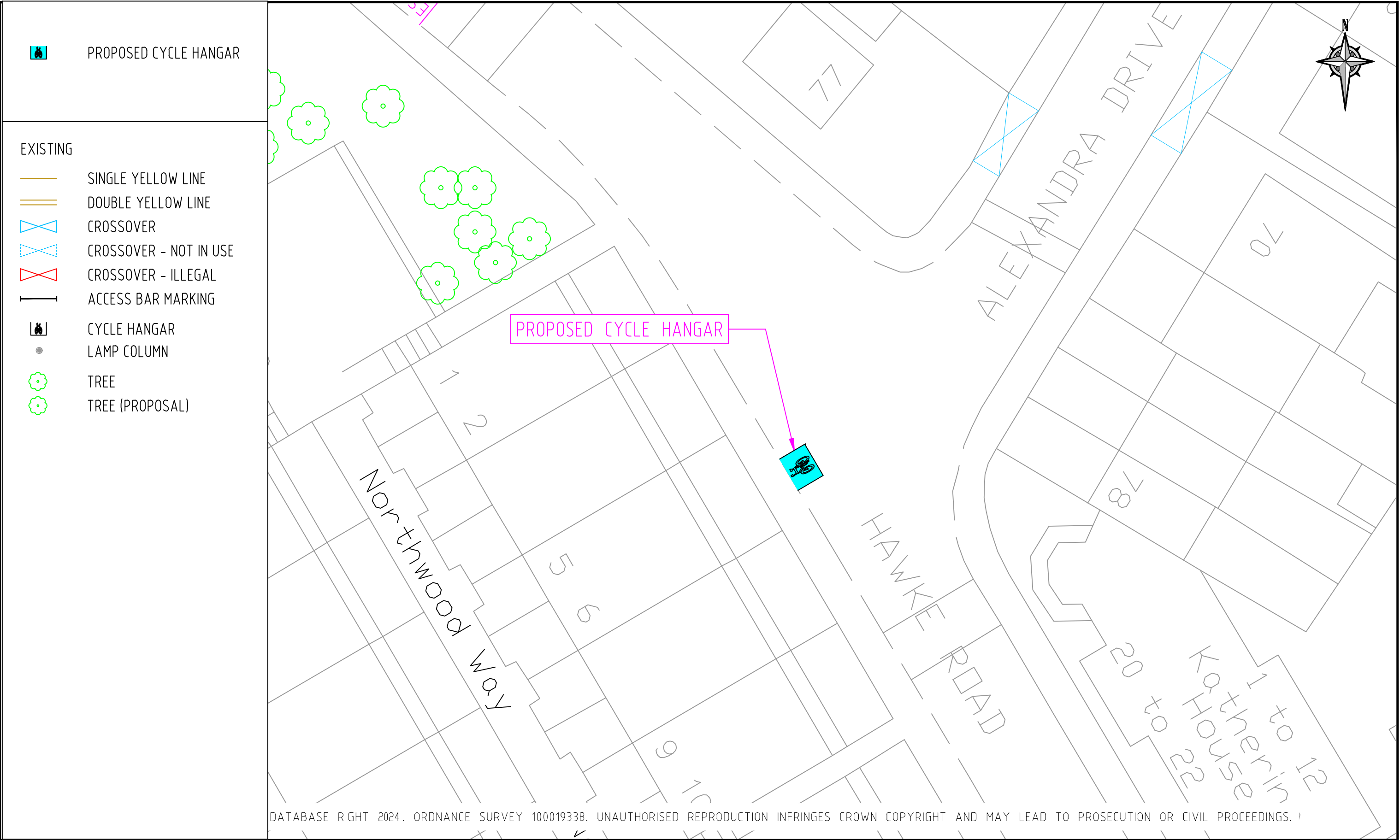
REV	DESCRIPTION	DRAWN	SIG	DATE	CHKD	SIG	DATE	APP	SIG	DATE



Lambeth

PARKING, STREET MANAGEMENT
AND COMMERCIAL,
3RD FLOOR, CIVIC CENTRE
6 BRIXTON HILL
LONDON, SW2 1EG
020 7926 9000

DRAWN	CS	PROJECT			Phase 11 Cycle Hangars					
CHKD	BC	DRAWING TITLE					Harbour Road side of No. 35 Southwell Road			
APP	LM	CLASSIFICATION		Consultation		PAPER	A3	SCALE	1:250	
DATE	25.07.24	DRAWING NO					DES-CPZ-CH-011-01-017		REVISION	



NOTES:

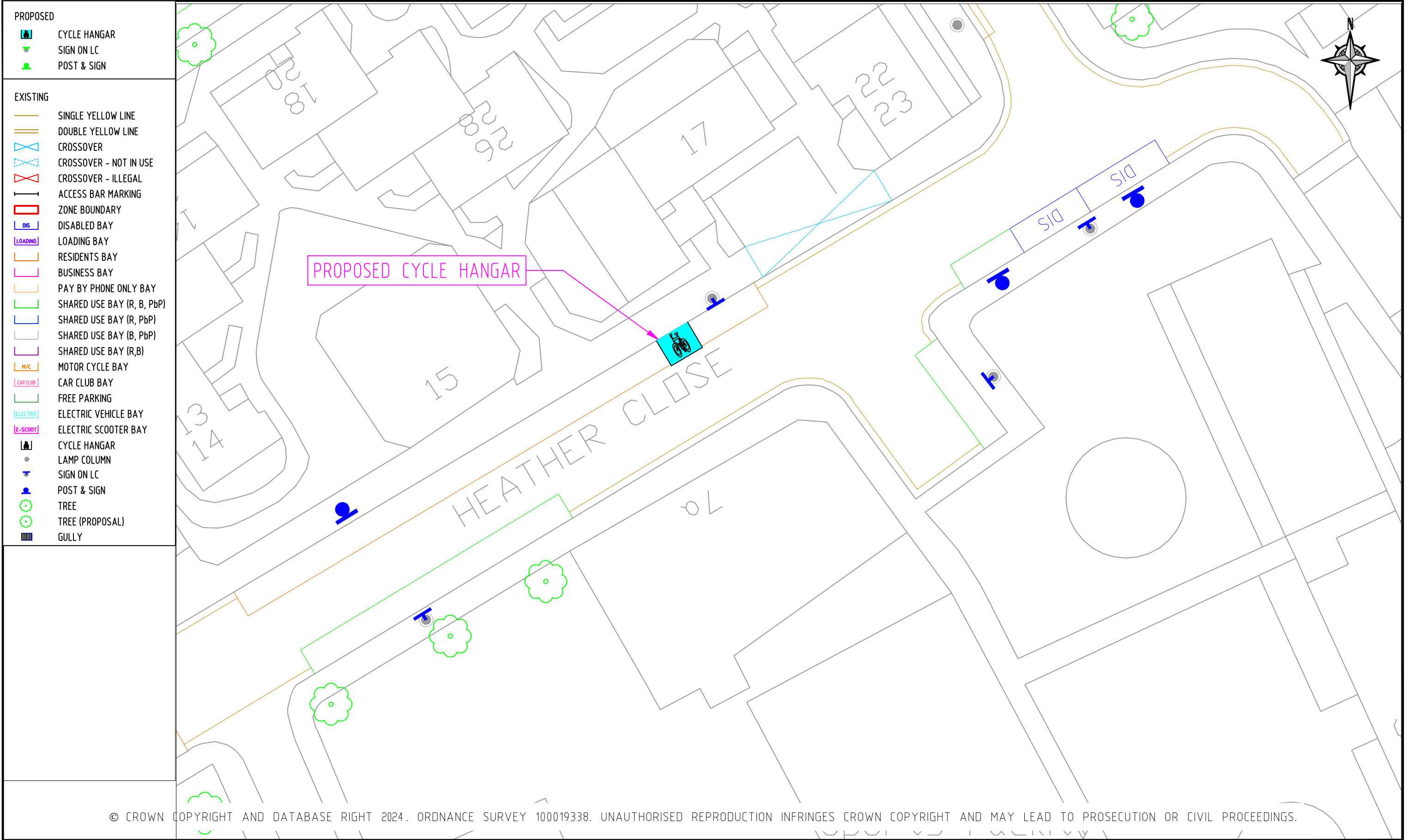
REV	DESCRIPTION	DRAWN	SIG	DATE	CHKD	SIG	DATE	APP	SIG	DATE



Lambeth

PARKING, STREET MANAGEMENT
AND COMMERCIAL,
3RD FLOOR, CIVIC CENTRE
6 BRIXTON HILL
LONDON, SW2 1EG
020 7926 9000

DRAWN	CS	PROJECT	Phase 11 Cycle Hangars
CHKD	BC	DRAWING TITLE	Hawke Road rear of Nos. 5 & 6 Northwood Way
APP	LM	CLASSIFICATION	Consultation
DATE	31.07.24	PAPER	A3
		SCALE	1:250
		DRAWING NO	DES-CPZ-CH-011-01-078
		REVISION	



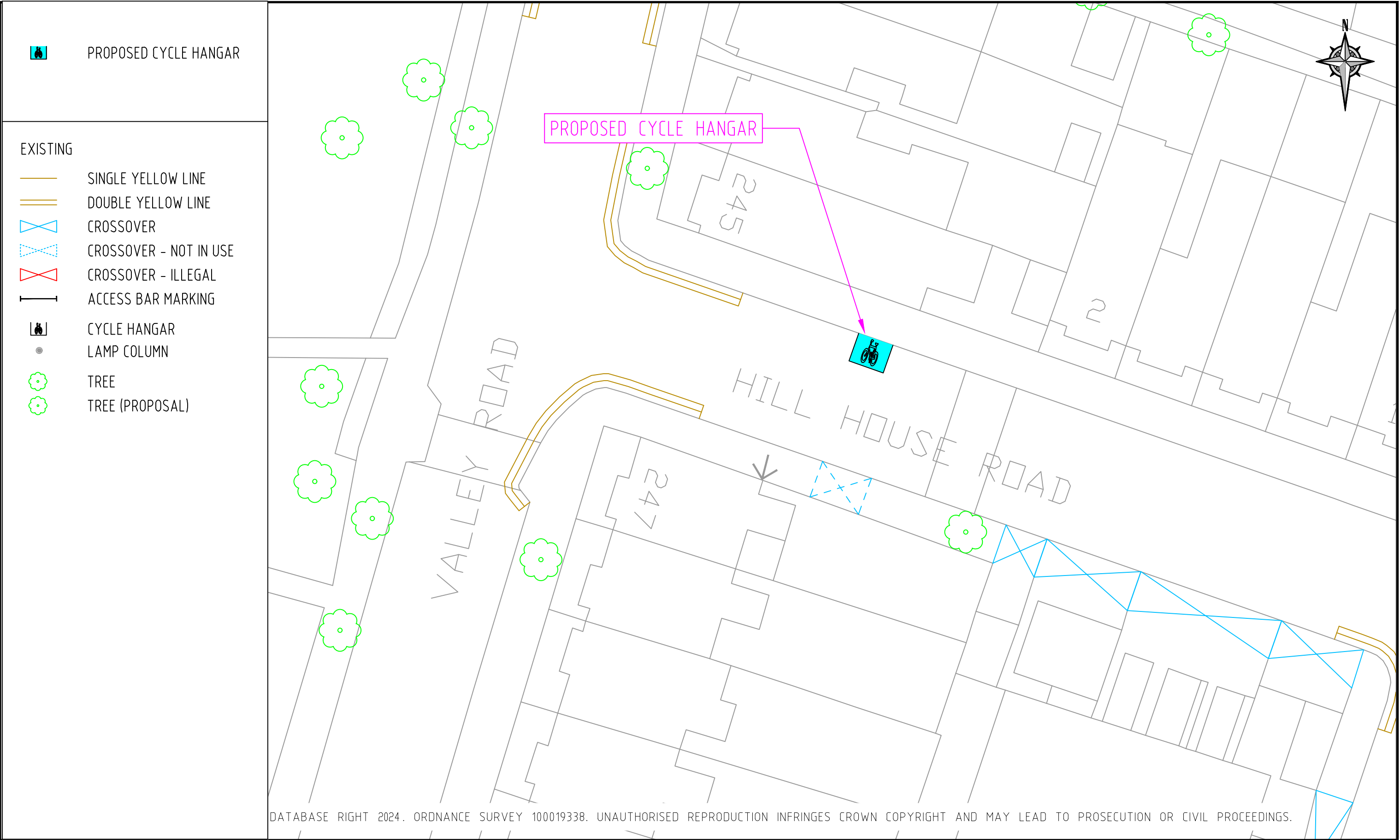
© CROWN COPYRIGHT AND DATABASE RIGHT 2024. ORDNANCE SURVEY 100019338. UNAUTHORISED REPRODUCTION INFRINGES CROWN COPYRIGHT AND MAY LEAD TO PROSECUTION OR CIVIL PROCEEDINGS.

NOTES:

REV	DESCRIPTION	DRAWN	SIG	DATE	CHKD	SIG	DATE	APP	SIG	DATE


PARKING, STREET MANAGEMENT
AND COMMERCIAL,
3RD FLOOR, CIVIC CENTRE
6 BRIXTON HILL
LONDON, SW2 1EG
020 7926 9000

DRAWN	PROJECT	CHKD	DRAWING TITLE	APP	CLASSIFICATION	PAPER	SCALE	DATE	DRAWING NO	REVISION
CS	Phase 11 Cycle Hangars	BC	Heather Close opp No.7a	LM	Consultation	A3	1:250	31.07.24	DES-CPZ-CH-011-01-048	



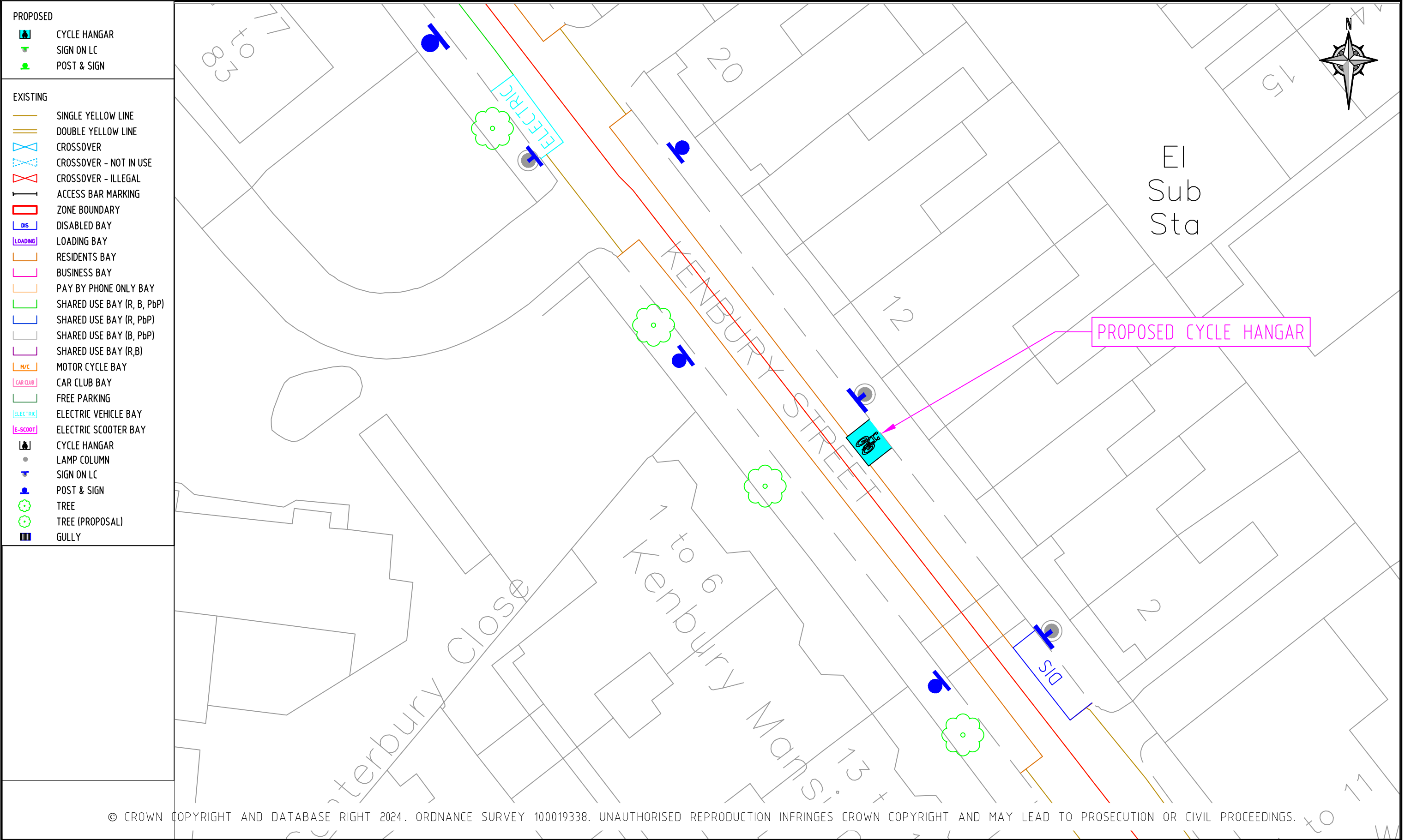
NOTES:

REV	DESCRIPTION	DRAWN	SIG	DATE	CHKD	SIG	DATE	APP	SIG	DATE




PARKING, STREET MANAGEMENT
AND COMMERCIAL,
3RD FLOOR, CIVIC CENTRE
6 BRIXTON HILL
LONDON, SW2 1EG
020 7926 9000

DRAWN	CS	PROJECT	Phase 11 Cycle Hangars	
CHKD	BC	DRAWING TITLE	Hill House Road side of No.245 Valley Road	
APP	LM	CLASSIFICATION	Consultation	PAPER A3
DATE	31.07.24	DRAWING NO	DES-CPZ-CH-011-01-074	REVISION



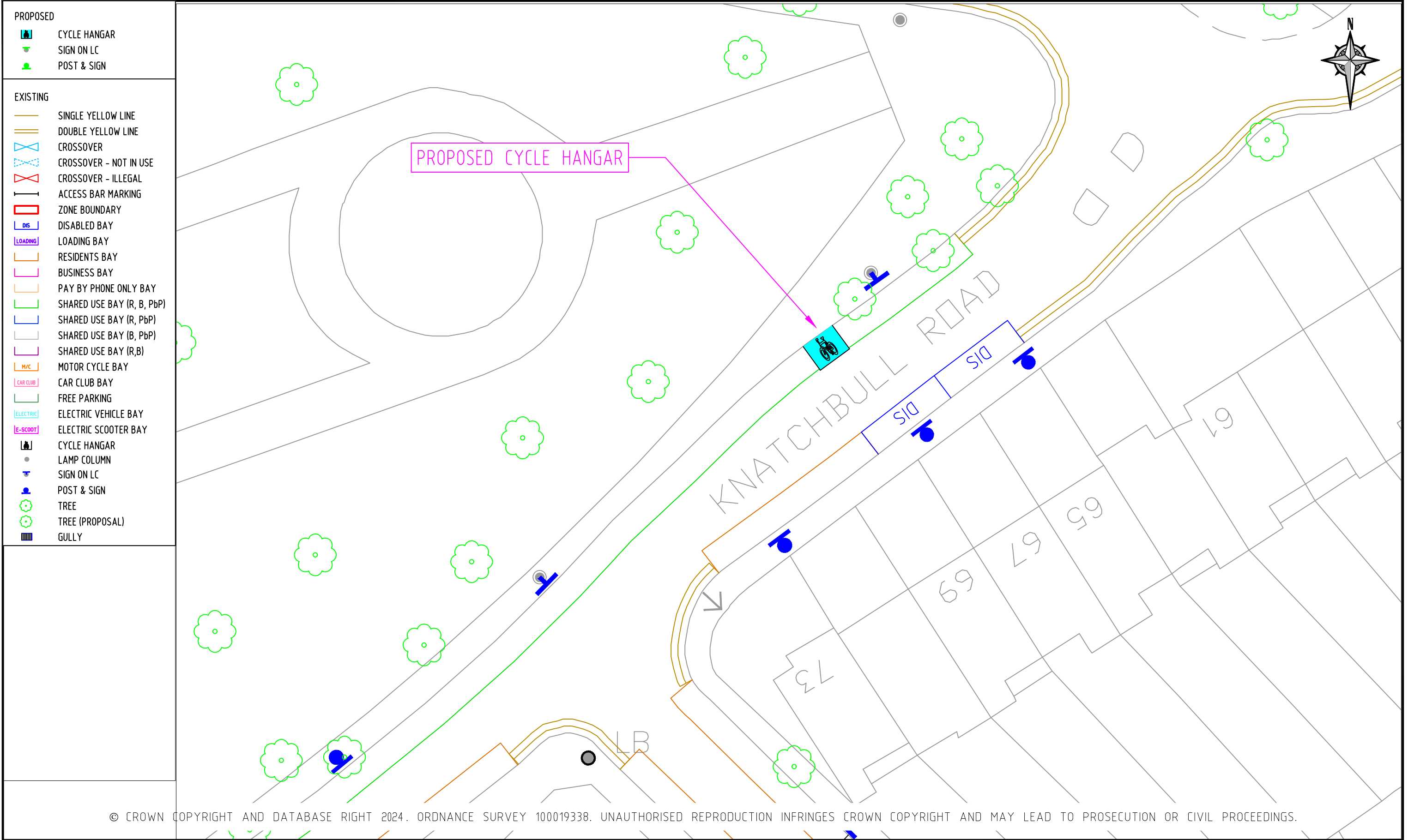
NOTES:

REV	DESCRIPTION	DRAWN	SIG	DATE	CHKD	SIG	DATE	APP	SIG	DATE



PARKING, STREET MANAGEMENT
AND COMMERCIAL,
3RD FLOOR, CIVIC CENTRE
6 BRIXTON HILL
LONDON, SW2 1EG
020 7926 9000

DRAWN	CS	PROJECT	Phase 11 Cycle Hangars				
CHKD	BC	DRAWING TITLE	Kenbury Street o/s No.10				
APP	LM	CLASSIFICATION	Consultation	PAPER	A3	SCALE	1:250
DATE	25.07.24	DRAWING NO	DES-CPZ-CH-011-01-022		REVISION		

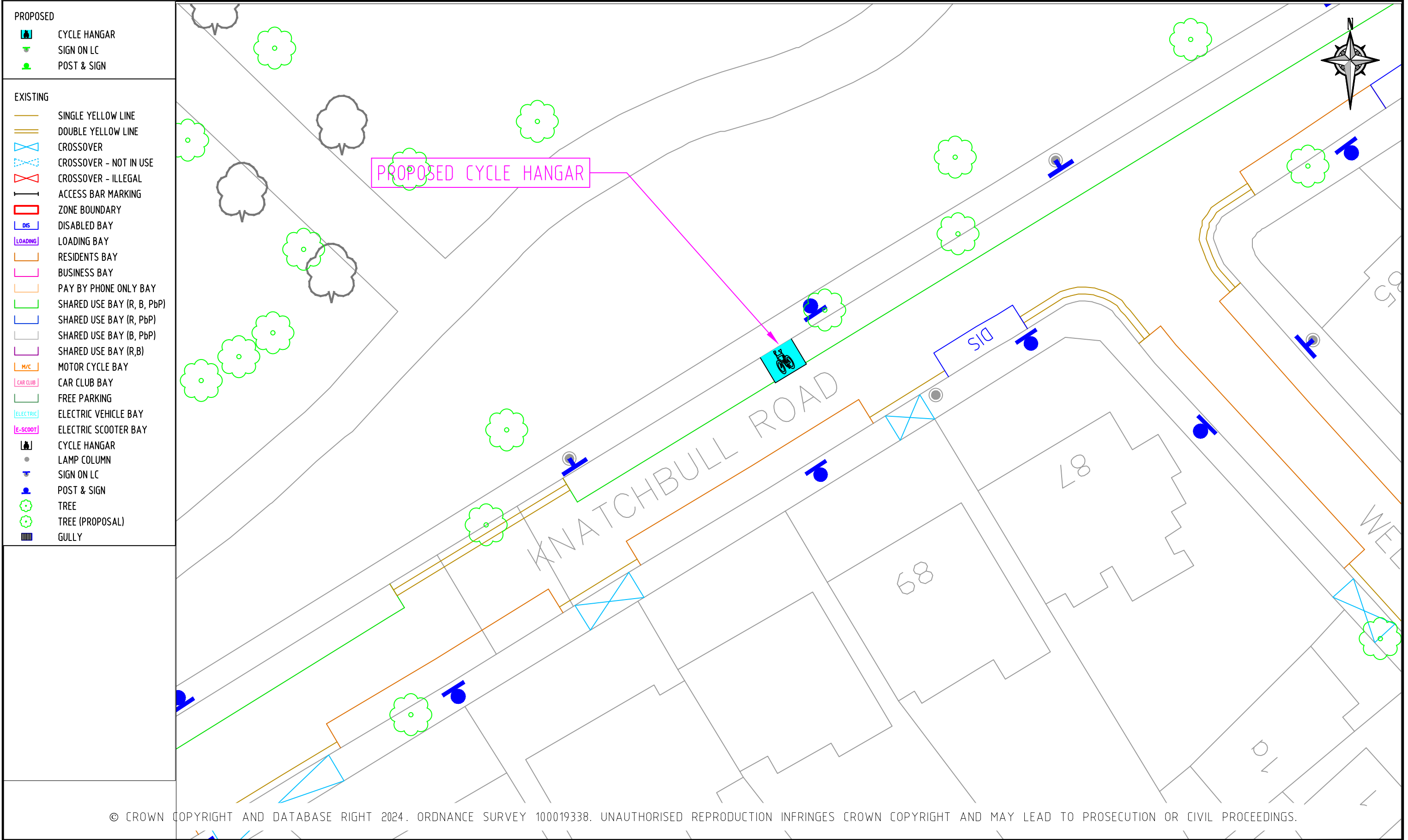


NOTES:

REV	DESCRIPTION	DRAWN	SIG	DATE	CHKD	SIG	DATE	APP	SIG	DATE

PARKING, STREET MANAGEMENT
AND COMMERCIAL,
3RD FLOOR, CIVIC CENTRE
6 BRIXTON HILL
LONDON, SW2 1EG
020 7926 9000

DRAWN	PROJECT	CHKD	DRAWING TITLE	APP	CLASSIFICATION	PAPER	SCALE	DATE	DRAWING NO	REVISION
CS	Phase 11 Cycle Hangars	BC	Knatchbull Road opp Nos.67 & 69	LM	Consultation	A3	1:250	29.07.24	DES-CPZ-CH-011-01-035	



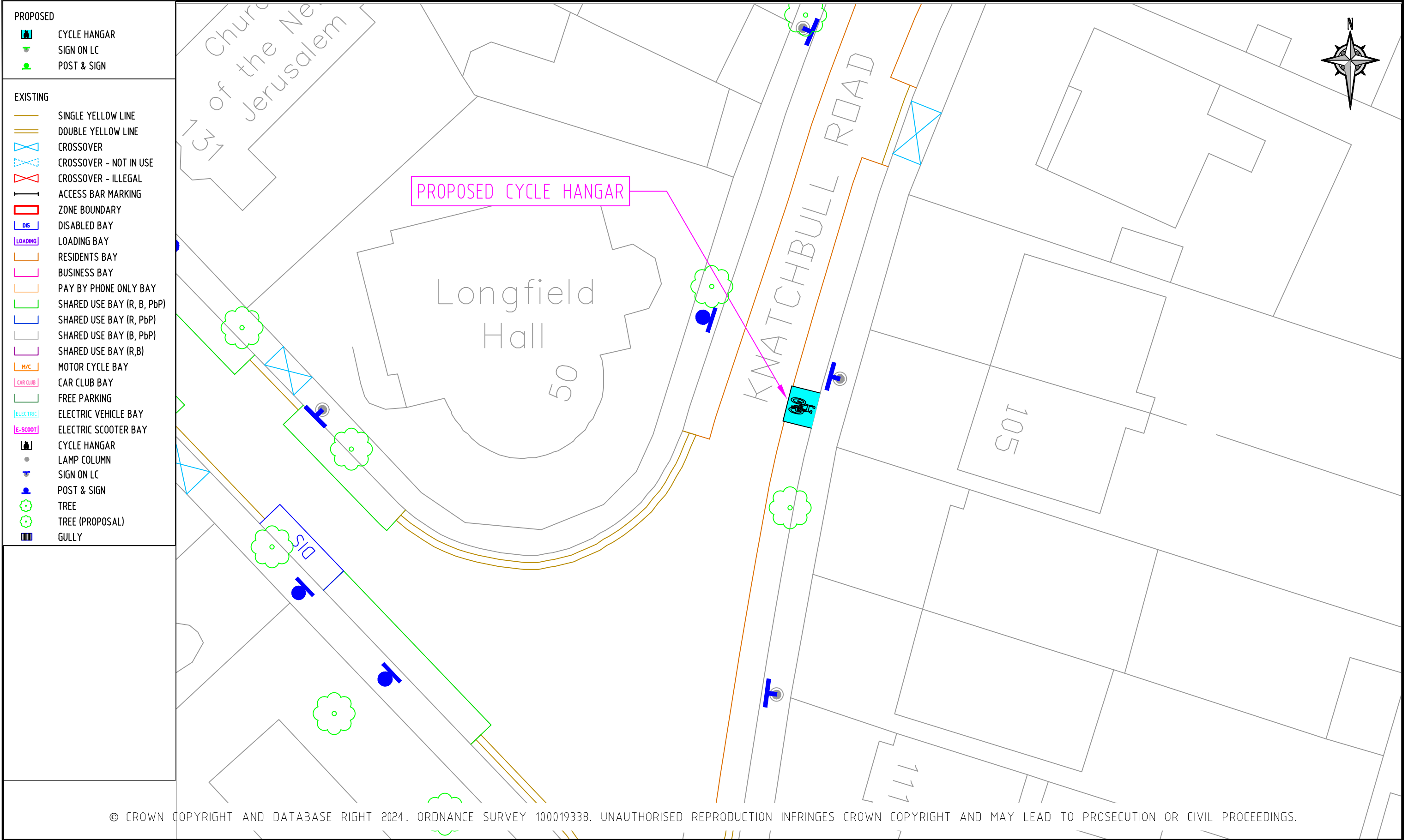
NOTES:

REV	DESCRIPTION	DRAWN	SIG	DATE	CHKD	SIG	DATE	APP	SIG	DATE



PARKING, STREET MANAGEMENT
AND COMMERCIAL,
3RD FLOOR, CIVIC CENTRE
6 BRIXTON HILL
LONDON, SW2 1EG
020 7926 9000

DRAWN	CS	PROJECT	Phase 11 Cycle Hangars
CHKD	BC	DRAWING TITLE	Knatchbull Road opp No.89
APP	LM	CLASSIFICATION	Consultation
DATE	29.07.24	PAPER	A3
		SCALE	1:250
		DRAWING NO	DES-CPZ-CH-011-01-033
		REVISION	



© CROWN COPYRIGHT AND DATABASE RIGHT 2024. ORDNANCE SURVEY 100019338. UNAUTHORISED REPRODUCTION INFRINGES CROWN COPYRIGHT AND MAY LEAD TO PROSECUTION OR CIVIL PROCEEDINGS.

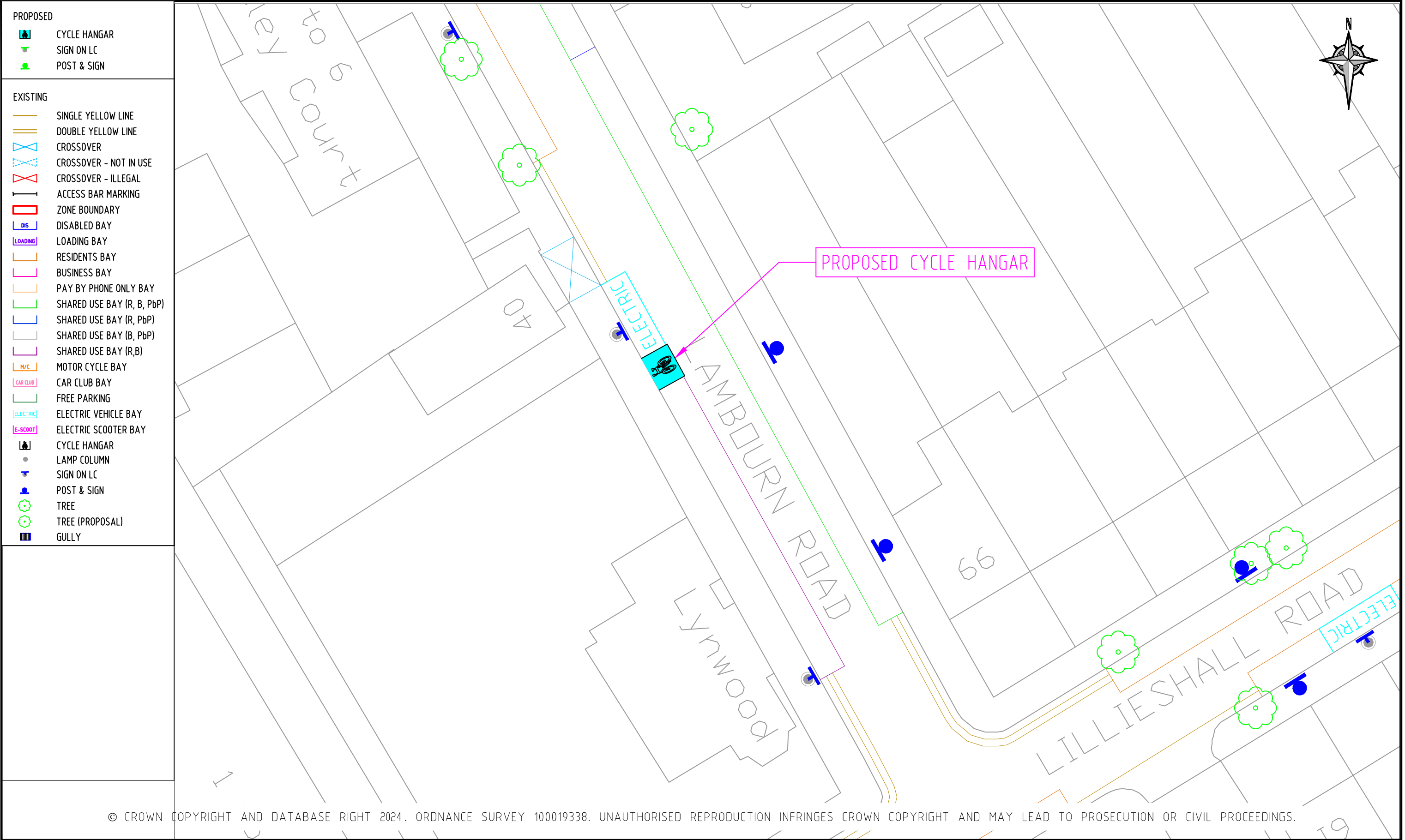
NOTES:

REV	DESCRIPTION	DRAWN	SIG	DATE	CHKD	SIG	DATE	APP	SIG	DATE




PARKING, STREET MANAGEMENT
AND COMMERCIAL,
3RD FLOOR, CIVIC CENTRE
6 BRIXTON HILL
LONDON, SW2 1EG
020 7926 9000

DRAWN	CS	PROJECT	Phase 11 Cycle Hangars		
CHKD	—	DRAWING TITLE	Knatchbull Road o/s No. 105 Knatchbull Road		
APP	—	CLASSIFICATION	Consultation	PAPER	A3
DATE	29.07.24	DRAWING NO	DES-CPZ-CH-011-01-030	SCALE	1:250
		REVISION			



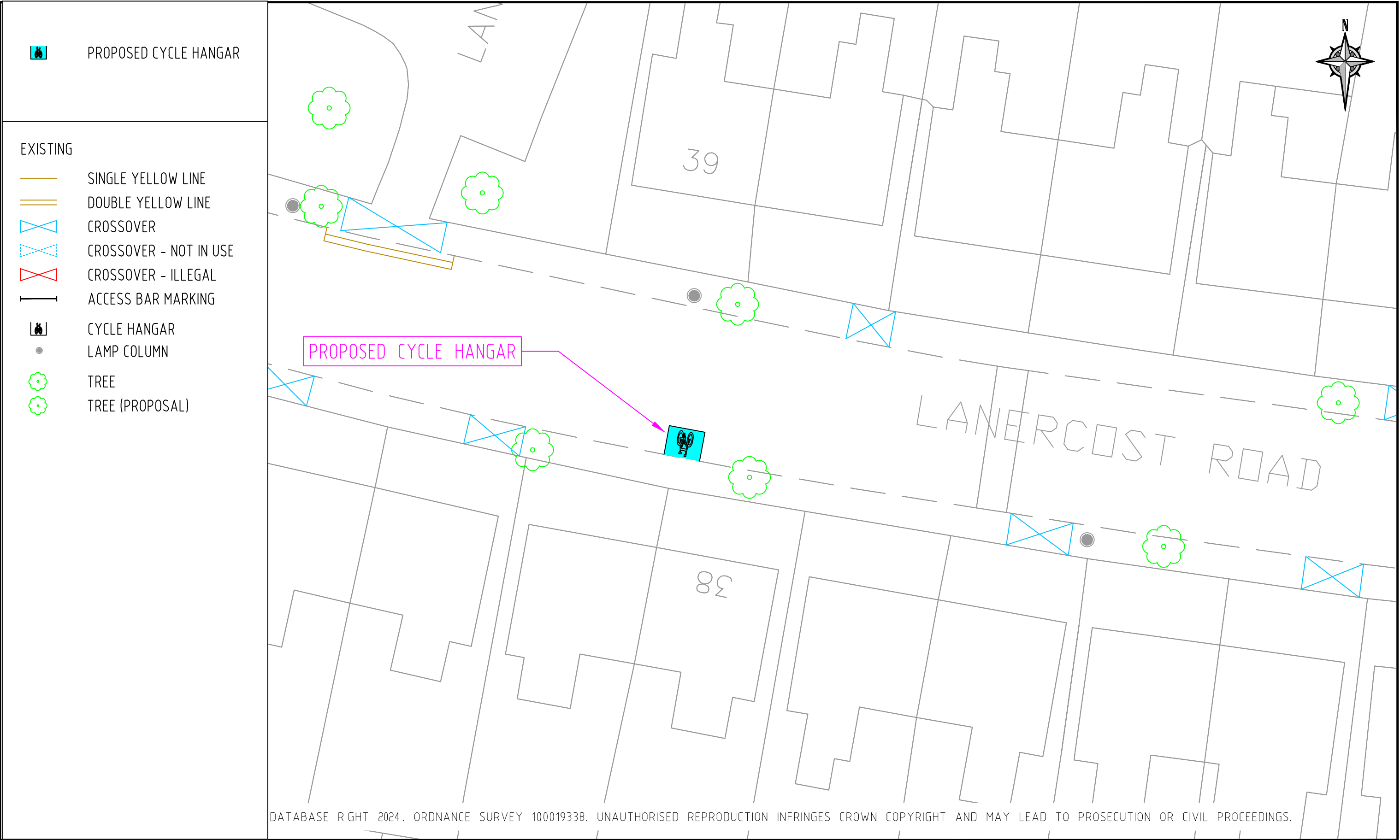
NOTES:

REV	DESCRIPTION	DRAWN	SIG	DATE	CHKD	SIG	DATE	APP	SIG	DATE



PARKING, STREET MANAGEMENT
AND COMMERCIAL,
3RD FLOOR, CIVIC CENTRE
6 BRIXTON HILL
LONDON, SW2 1EG
020 7926 9000

DRAWN	CS	PROJECT	Phase 11 Cycle Hangars				
CHKD	BC	DRAWING TITLE	Lambourn Road side of Lynwood, Lilleshall Road				
APP	LM	CLASSIFICATION	Consultation	PAPER	A3	SCALE	1:250
DATE	31.07.24	DRAWING NO	DES-CPZ-CH-011-01-051	REVISION			



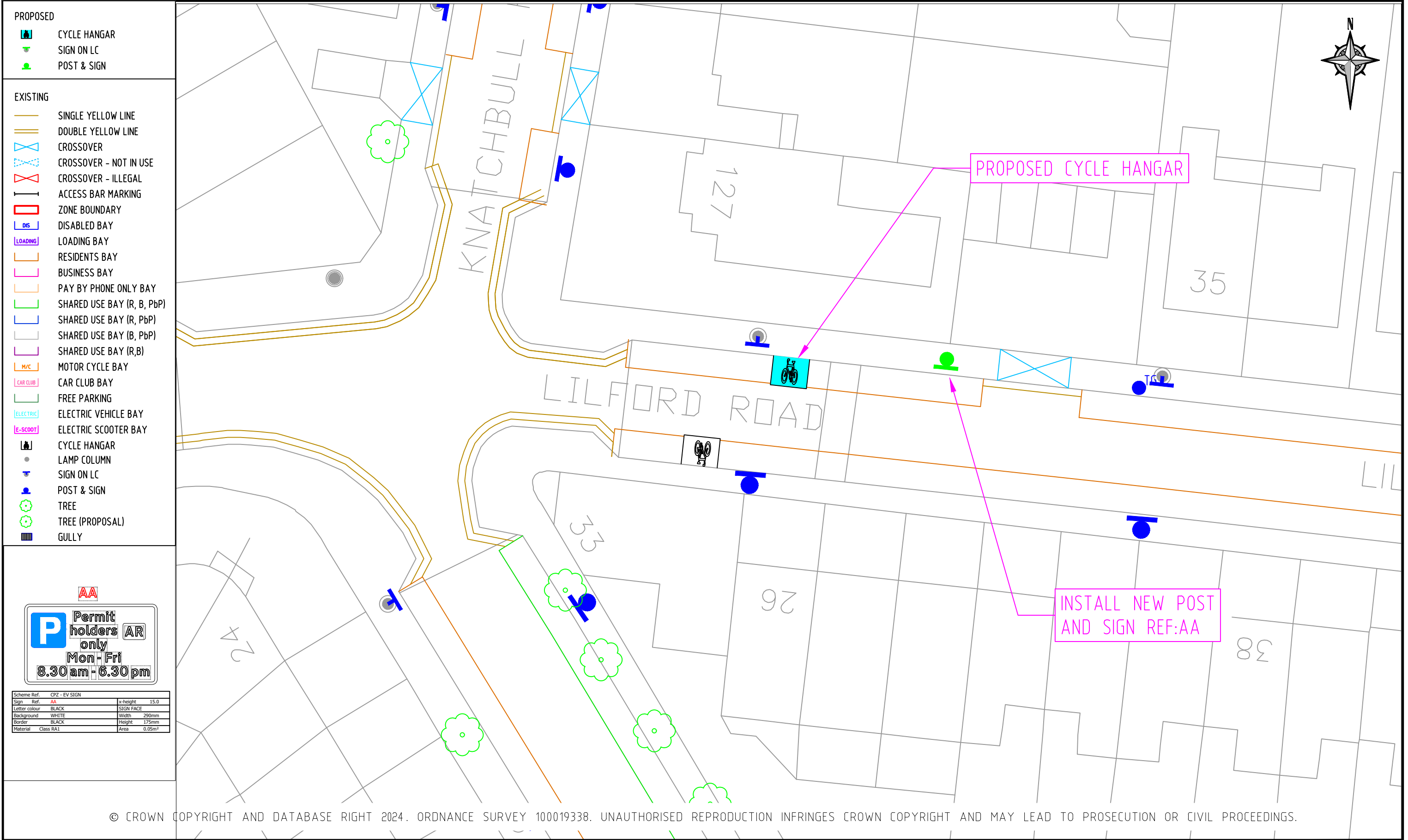
NOTES:

REV	DESCRIPTION	DRAWN	SIG	DATE	CHKD	SIG	DATE	APP	SIG	DATE



PARKING, STREET MANAGEMENT
AND COMMERCIAL,
3RD FLOOR, CIVIC CENTRE
6 BRIXTON HILL
LONDON, SW2 1EG
020 7926 9000

DRAWN	CS			PROJECT			Phase 11 Cycle Hangars			
CHKD	BC			DRAWING TITLE			Lanercost Road o/s No.38			
APP	LM			CLASSIFICATION		PAPER	SCALE			
				Consultation		A3	1:250			
DATE	31.07.24			DRAWING NO				DES-CPZ-CH-011-01-072		REVISION



PROPOSED

- CYCLE HANGAR
- SIGN ON LC
- POST & SIGN

EXISTING

- SINGLE YELLOW LINE
- DOUBLE YELLOW LINE
- CROSSOVER
- CROSSOVER - NOT IN USE
- CROSSOVER - ILLEGAL
- ACCESS BAR MARKING
- ZONE BOUNDARY
- DISABLED BAY
- LOADING BAY
- RESIDENTS BAY
- BUSINESS BAY
- PAY BY PHONE ONLY BAY
- SHARED USE BAY (R, B, PbP)
- SHARED USE BAY (R, PbP)
- SHARED USE BAY (B, PbP)
- SHARED USE BAY (R,B)
- MOTOR CYCLE BAY
- CAR CLUB BAY
- FREE PARKING
- ELECTRIC VEHICLE BAY
- ELECTRIC SCOOTER BAY
- CYCLE HANGAR
- LAMP COLUMN
- SIGN ON LC
- POST & SIGN
- TREE
- TREE (PROPOSAL)
- GULLY

AA

P Permit holders AR only
Mon - Fri
8.30 am - 6.30 pm

Scheme Ref.	CPZ - EV SIGN	x-height	15.0
Sign Ref.	AA	Sign Face	
Letter colour	BLACK	Width	290mm
Background	WHITE	Height	175mm
Border	BLACK	Area	0.05m²
Material	Class RA1		

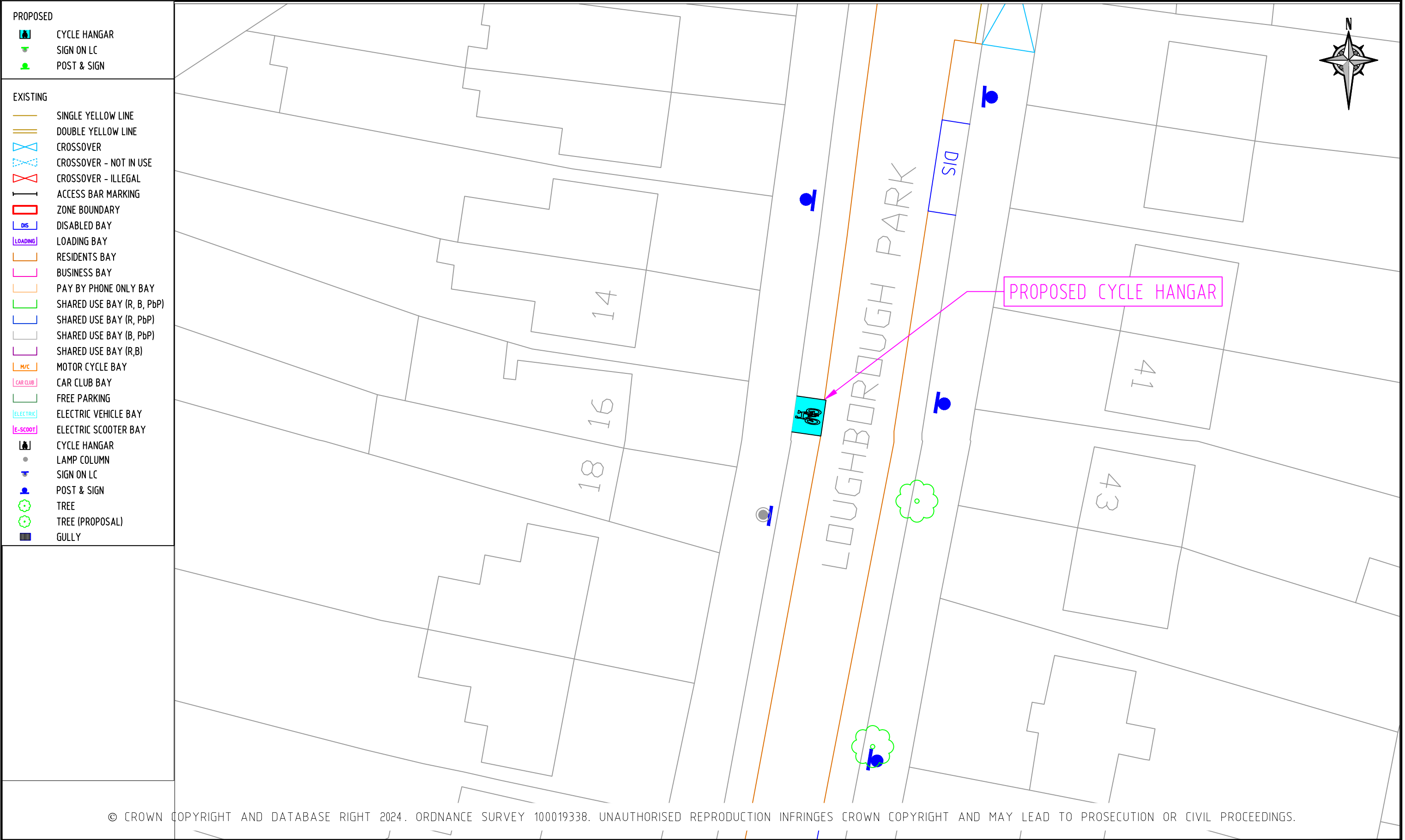
NOTES:

REV	DESCRIPTION	DRAWN	SIG	DATE	CHKD	SIG	DATE	APP	SIG	DATE

Lambeth


PARKING, STREET MANAGEMENT AND COMMERCIAL,
3RD FLOOR, CIVIC CENTRE
6 BRIXTON HILL
LONDON, SW2 1EG
020 7926 9000

DRAWN	CS	PROJECT	Phase 11 Cycle Hangars	
CHKD	BC	DRAWING TITLE	Lilford Road side of No. 127 Knatchbull Road	
APP	LM	CLASSIFICATION	Consultation	PAPER A3
SCALE	1:250		REVISION	
DATE	31.07.24	DRAWING NO	DES-CPZ-CH-011-01-081	



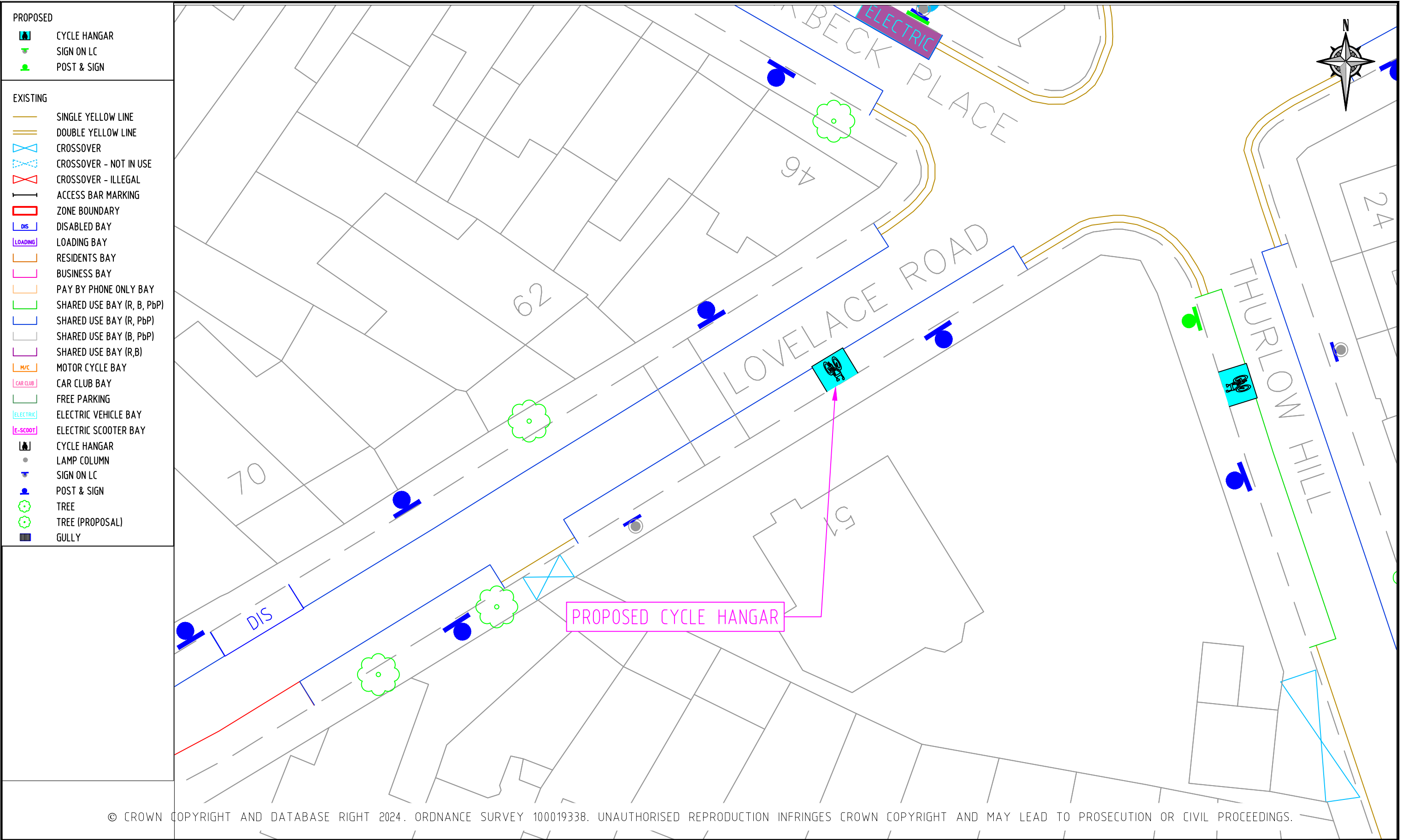
NOTES:

REV	DESCRIPTION	DRAWN	SIG	DATE	CHKD	SIG	DATE	APP	SIG	DATE



PARKING, STREET MANAGEMENT
AND COMMERCIAL,
3RD FLOOR, CIVIC CENTRE
6 BRIXTON HILL
LONDON, SW2 1EG
020 7926 9000

DRAWN	CS	PROJECT	Phase 11 Cycle Hangars				
CHKD	BC	DRAWING TITLE	Loughborough Park o/s No.16				
APP	LM	CLASSIFICATION	Consultation	PAPER	A3	SCALE	1:250
DATE	25.07.24	DRAWING NO	DES-CPZ-CH-011-01-012	REVISION			



© CROWN COPYRIGHT AND DATABASE RIGHT 2024. ORDNANCE SURVEY 100019338. UNAUTHORISED REPRODUCTION INFRINGES CROWN COPYRIGHT AND MAY LEAD TO PROSECUTION OR CIVIL PROCEEDINGS.

NOTES:

REV	DESCRIPTION	DRAWN	SIG	DATE	CHKD	SIG	DATE	APP	SIG	DATE

PARKING, STREET MANAGEMENT
AND COMMERCIAL,
3RD FLOOR, CIVIC CENTRE
6 BRIXTON HILL
LONDON, SW2 1EG
020 7926 9000

DRAWN	CS	PROJECT	Phase 11 Cycle Hangars				
CHKD	BC	DRAWING TITLE	Lovelace Road o/s No. 51				
APP	LM	CLASSIFICATION	Consultation	PAPER	A3	SCALE	1:250
DATE	31.07.24	DRAWING NO	DES-CPZ-CH-011-01-068	REVISION			

PROPOSED

- CYCLE HANGAR
- SIGN ON LC
- POST & SIGN

EXISTING

- SINGLE YELLOW LINE
- DOUBLE YELLOW LINE
- CROSSOVER
- CROSSOVER - NOT IN USE
- CROSSOVER - ILLEGAL
- ACCESS BAR MARKING
- ZONE BOUNDARY
- DISABLED BAY
- LOADING BAY
- RESIDENTS BAY
- BUSINESS BAY
- PAY BY PHONE ONLY BAY
- SHARED USE BAY (R, B, PbP)
- SHARED USE BAY (R, PbP)
- SHARED USE BAY (B, PbP)
- SHARED USE BAY (R,B)
- M/C
- CAR CLUB
- FREE PARKING
- ELECTRIC VEHICLE BAY
- ELECTRIC SCOOTER BAY
- CYCLE HANGAR
- LAMP COLUMN
- SIGN ON LC
- POST & SIGN
- TREE
- TREE (PROPOSAL)
- GULLY

C1CR

P Permit holders only **CR** **CB**
Mon - Fri
8.30 am - 6.30 pm
→

Scheme Ref.	CPZ SIGN
Sign Ref.	C1CR
TSRGD Ref.	S20-2
Letter colour	WHITE
Background	WHITE
Border	BLACK
Mount Height	Area
Material	Class RA1 (12899-1:2007)
	x-height 15.0
	SIGN FACE
	Width 290 mm
	Height 215 mm
	Area 0.06 m²

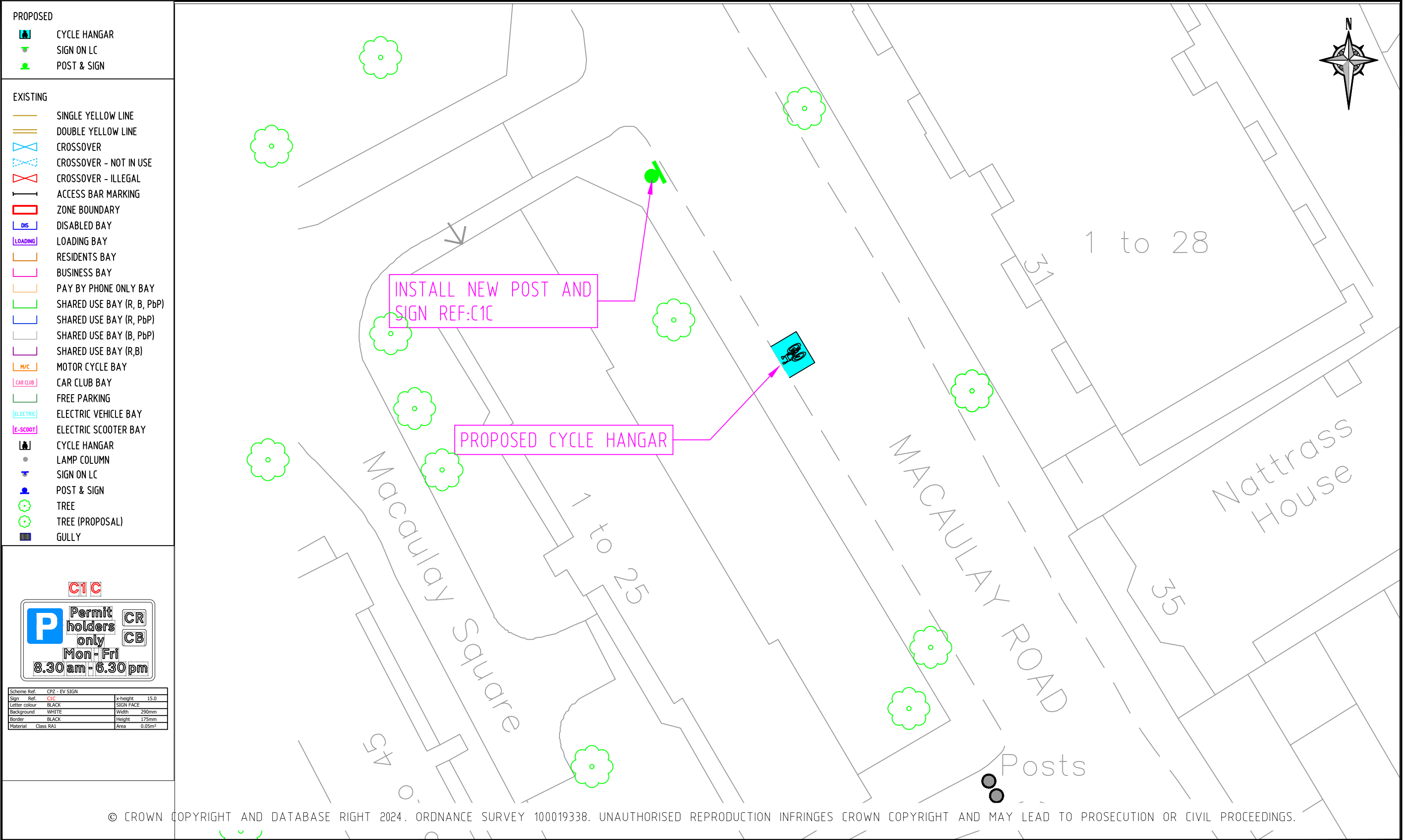
© CROWN COPYRIGHT AND DATABASE RIGHT 2024. ORDNANCE SURVEY 100019338. UNAUTHORISED REPRODUCTION INFRINGES CROWN COPYRIGHT AND MAY LEAD TO PROSECUTION OR CIVIL PROCEEDINGS.

NOTES:

[illegible]

Lambeth
 PARKING, STREET MANAGEMENT
 AND COMMERCIAL,
 3RD FLOOR, CIVIC CENTRE
 6 BRIXTON HILL
 LONDON, SW2 1EG
 020 7926 9000


DRAWN	PROJECT		
CS	Phase 11 Cycle Hangars		
CHKD	DRAWING TITLE		
—	Lydon Road side of No. 1 North Street		
APP	CLASSIFICATION	PAPER	SCALE
—	Consultation	A3	1:250
DATE	DRAWING NO		REVISION
31.07.24	DES-CPZ-CH-011-01-052		



© CROWN COPYRIGHT AND DATABASE RIGHT 2024. ORDNANCE SURVEY 100019338. UNAUTHORISED REPRODUCTION INFRINGES CROWN COPYRIGHT AND MAY LEAD TO PROSECUTION OR CIVIL PROCEEDINGS.

NOTES:

REV	DESCRIPTION	DRAWN	SIG	DATE	CHKD	SIG	DATE	APP	SIG	DATE




PARKING, STREET MANAGEMENT
AND COMMERCIAL,
3RD FLOOR, CIVIC CENTRE
6 BRIXTON HILL
LONDON, SW2 1EG
020 7926 9000

DRAWN	CS	PROJECT	Phase 11 Cycle Hangars
CHKD	BC	DRAWING TITLE	Macaulay Road o/s 1 to 25 Macaulay Square
APP	LM	CLASSIFICATION	Consultation
DATE	31.07.24	PAPER	A3
		SCALE	1:250
		DRAWING NO	DES-CPZ-CH-011-01-053
		REVISION	

NOTES:

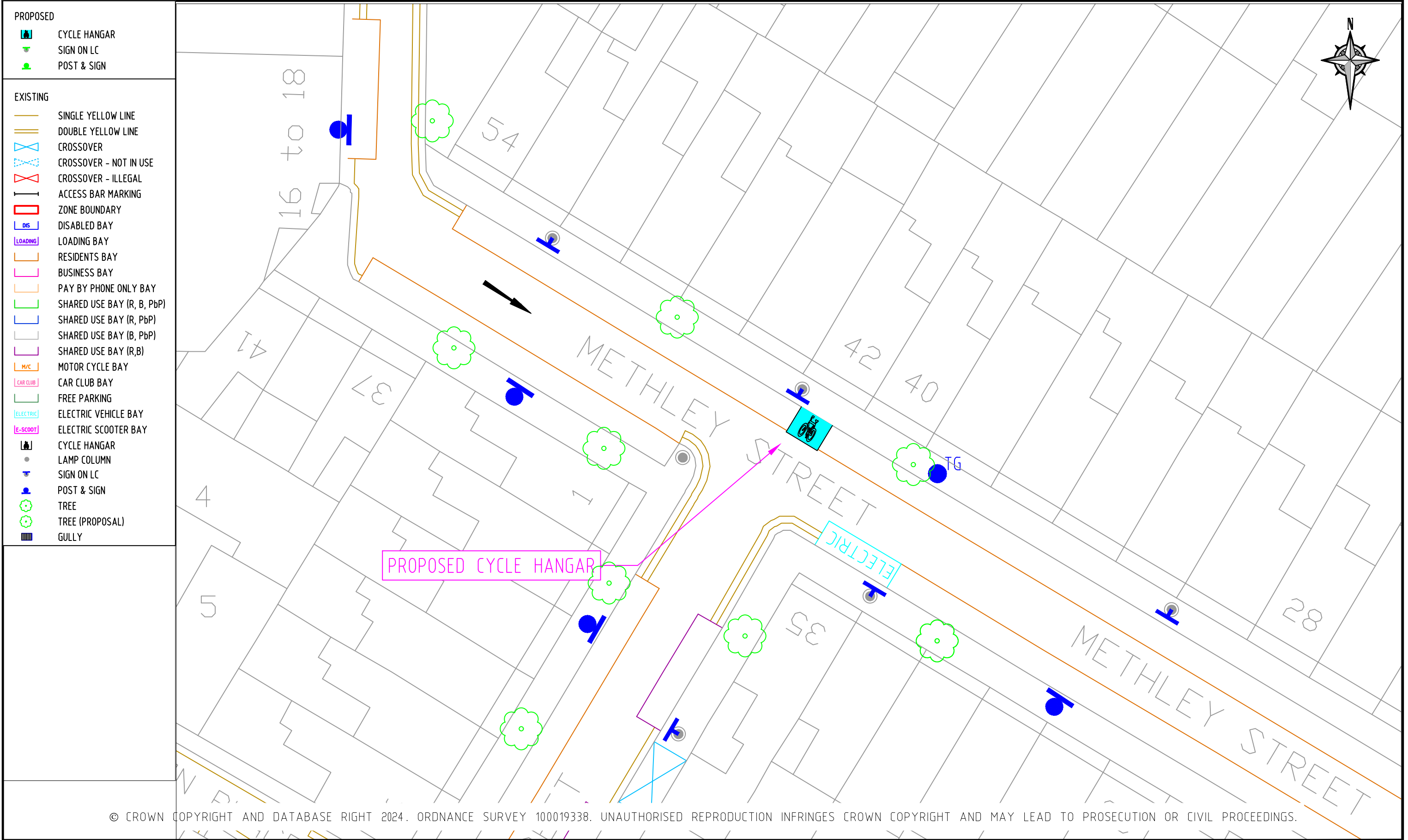
REV	DESCRIPTION	DRAWN	SIG	DATE	CHKD	SIG	DATE	APP	SIG	DATE



Lambeth

PARKING, STREET MANAGEMENT
AND COMMERCIAL,
3RD FLOOR, CIVIC CENTRE
6 BRIXTON HILL
LONDON, SW2 1EG
020 7926 9000

DRAWN	CS			PROJECT			Phase 11 Cycle Hangars		
CHKD	BC			DRAWING TITLE			Mackay Road side of No. 783 Wandsworth Road		
APP	LM			CLASSIFICATION		PAPER	SCALE		
				Consultation		A3	1:250		
DATE	31.07.24			DRAWING NO				DES-CPZ-CH-011-01-047	
								REVISION	



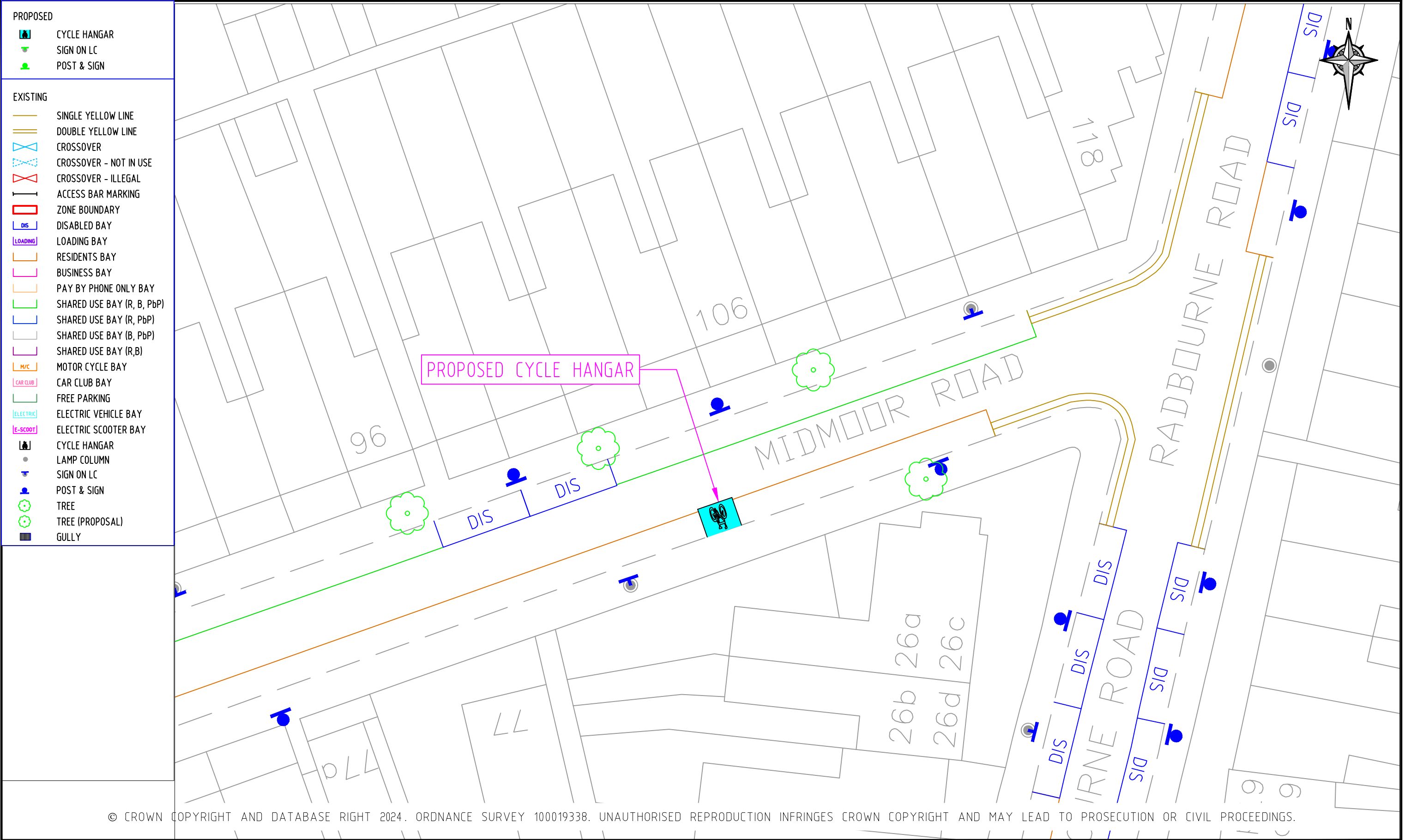
NOTES:

REV	DESCRIPTION	DRAWN	SIG	DATE	CHKD	SIG	DATE	APP	SIG	DATE



Lambeth
PARKING, STREET MANAGEMENT
AND COMMERCIAL
3RD FLOOR, CIVIC CENTRE
6 BRIXTON HILL
LONDON, SW2 1EG
020 7926 9000

DRAWN	PROJECT		
CS	Phase 11 Cycle Hangars		
CHKD	DRAWING TITLE		
BC	Methley Street o/s No.42		
APP	CLASSIFICATION	PAPER	SCALE
LM	Consultation	A3	1:250
DATE	DRAWING NO	REVISION	
25.07.24	DES-CPZ-CH-011-01-010		

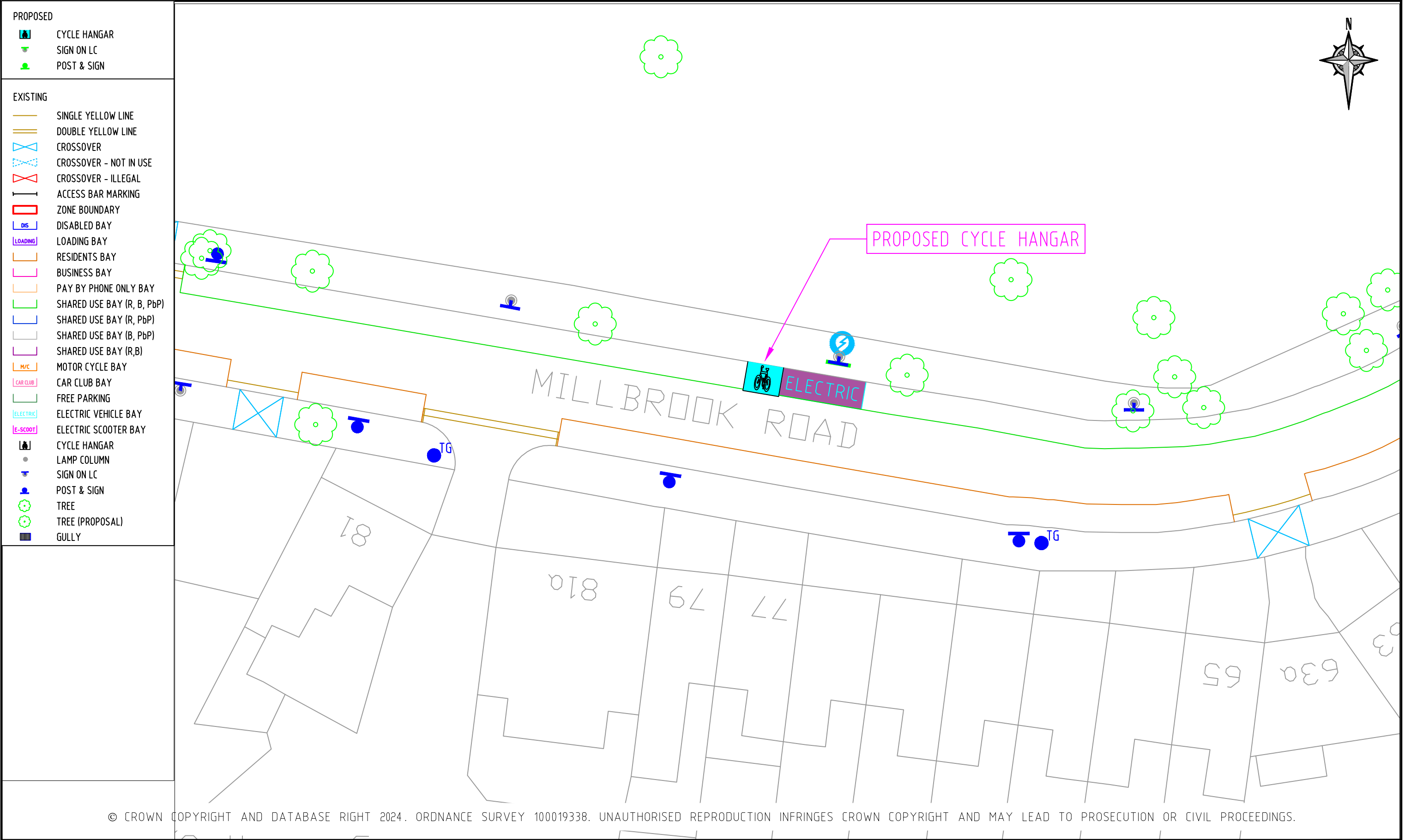


NOTES:

REV	DESCRIPTION	DRAWN	SIG	DATE	CHKD	SIG	DATE	APP	SIG	DATE

PARKING, STREET MANAGEMENT
AND COMMERCIAL,
3RD FLOOR, CIVIC CENTRE
6 BRIXTON HILL
LONDON, SW2 1EG
020 7926 9000

DRAWN	CS	PROJECT	Phase 11 Cycle Hangars				
CHKD	BC	DRAWING TITLE	Midmoor Road side of Nos. 26a/26c Radbourne Road				
APP	LM	CLASSIFICATION	Consultation	PAPER	A3	SCALE	1:250
DATE	31.07.24	DRAWING NO	DES-CPZ-CH-011-01-063	REVISION			

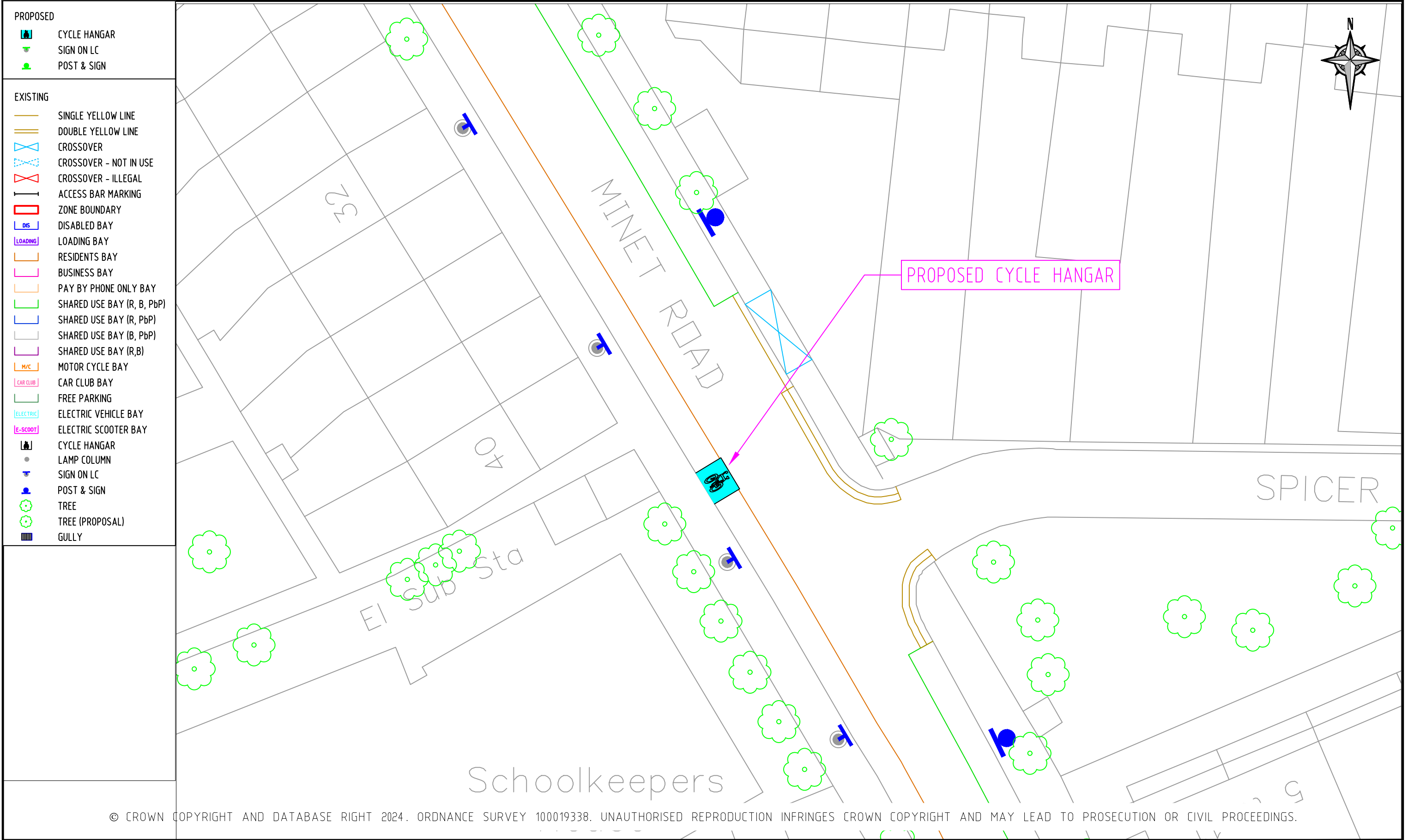


NOTES:

REV	DESCRIPTION	DRAWN	SIG	DATE	CHKD	SIG	DATE	APP	SIG	DATE

PARKING, STREET MANAGEMENT
AND COMMERCIAL,
3RD FLOOR, CIVIC CENTRE
6 BRIXTON HILL
LONDON, SW2 1EG
020 7926 9000


DRAWN	PROJECT	CHKD	DRAWING TITLE	APP	CLASSIFICATION	PAPER	SCALE	DATE	DRAWING NO	REVISION
CS	Phase 11 Cycle Hangars	BC	Millbrook Road opp Nos. 77 & 79	LM	Consultation	A3	1:250	25.07.24	DES-CPZ-CH-011-01-013	



© CROWN COPYRIGHT AND DATABASE RIGHT 2024. ORDNANCE SURVEY 100019338. UNAUTHORISED REPRODUCTION INFRINGES CROWN COPYRIGHT AND MAY LEAD TO PROSECUTION OR CIVIL PROCEEDINGS.

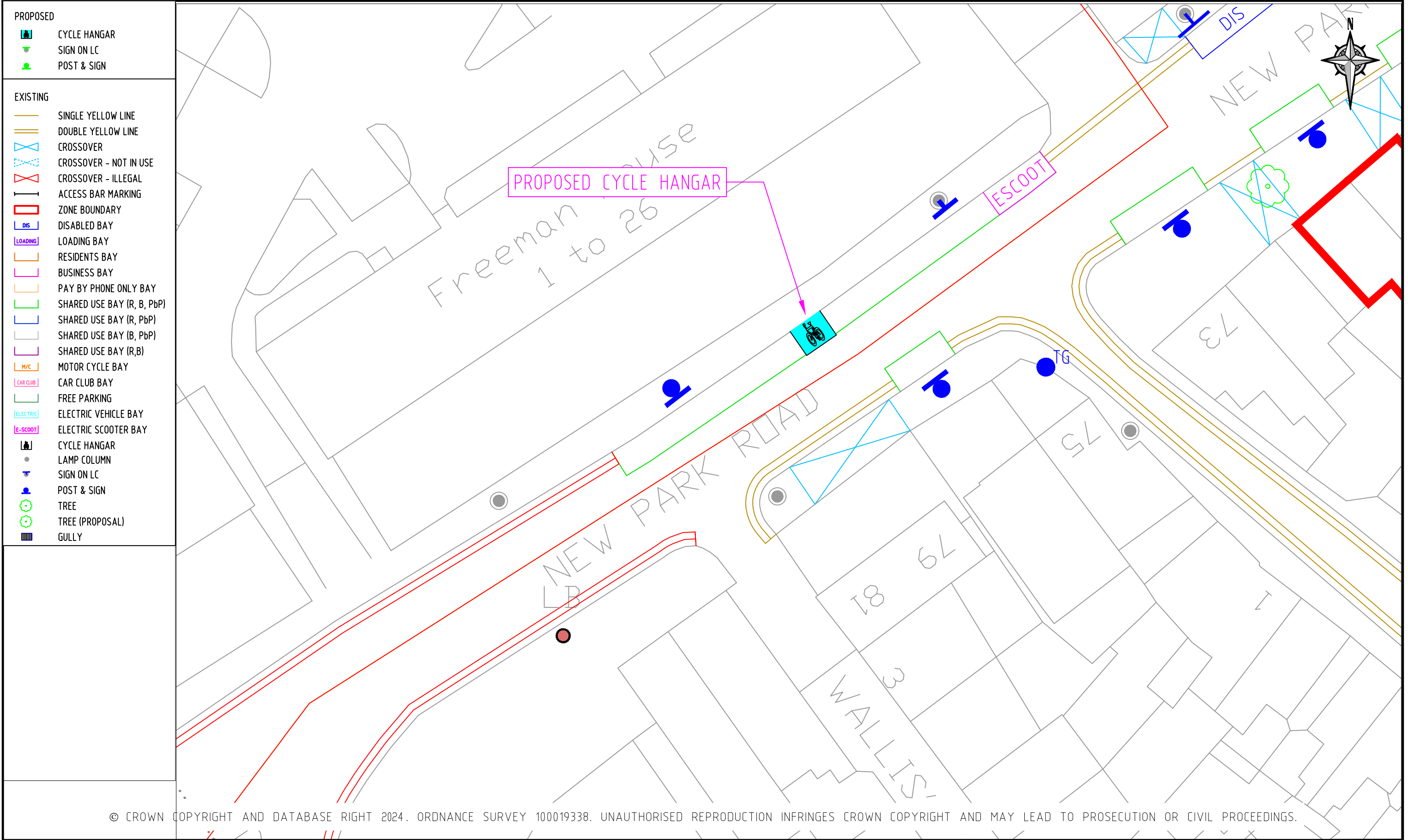
NOTES:

REV	DESCRIPTION	DRAWN	SIG	DATE	CHKD	SIG	DATE	APP	SIG	DATE



PARKING, STREET MANAGEMENT
AND COMMERCIAL,
3RD FLOOR, CIVIC CENTRE
6 BRIXTON HILL
LONDON, SW2 1EG
020 7926 9000

DRAWN	CS	PROJECT		Phase 11 Cycle Hangars	
CHKD	BC	DRAWING TITLE		Minet Road opposite jct with Spicer Road	
APP	LM	CLASSIFICATION	PAPER	SCALE	
		Consultation	A3	1:250	
DATE	25.07.24	DRAWING NO	DES-CPZ-CH-011-01-026		REVISION



PROPOSED

CYCLE HANGAR

SIGN ON LC

POST & SIGN

EXISTING

SINGLE YELLOW LINE

DOUBLE YELLOW LINE

CROSSOVER

CROSSOVER - NOT IN USE

CROSSOVER - ILLEGAL

ACCESS BAR MARKING

ZONE BOUNDARY

DISABLED BAY

LOADING BAY

RESIDENTS BAY

BUSINESS BAY

PAY BY PHONE ONLY BAY

SHARED USE BAY (R, B, PbP)

SHARED USE BAY (R, PbP)

SHARED USE BAY (B, PbP)

SHARED USE BAY (R, B)

MOTOR CYCLE BAY

CAR CLUB BAY

FREE PARKING

ELECTRIC VEHICLE BAY

ELECTRIC SCOOTER BAY

CYCLE HANGAR

LAMP COLUMN

SIGN ON LC

POST & SIGN

TREE

TREE (PROPOSAL)

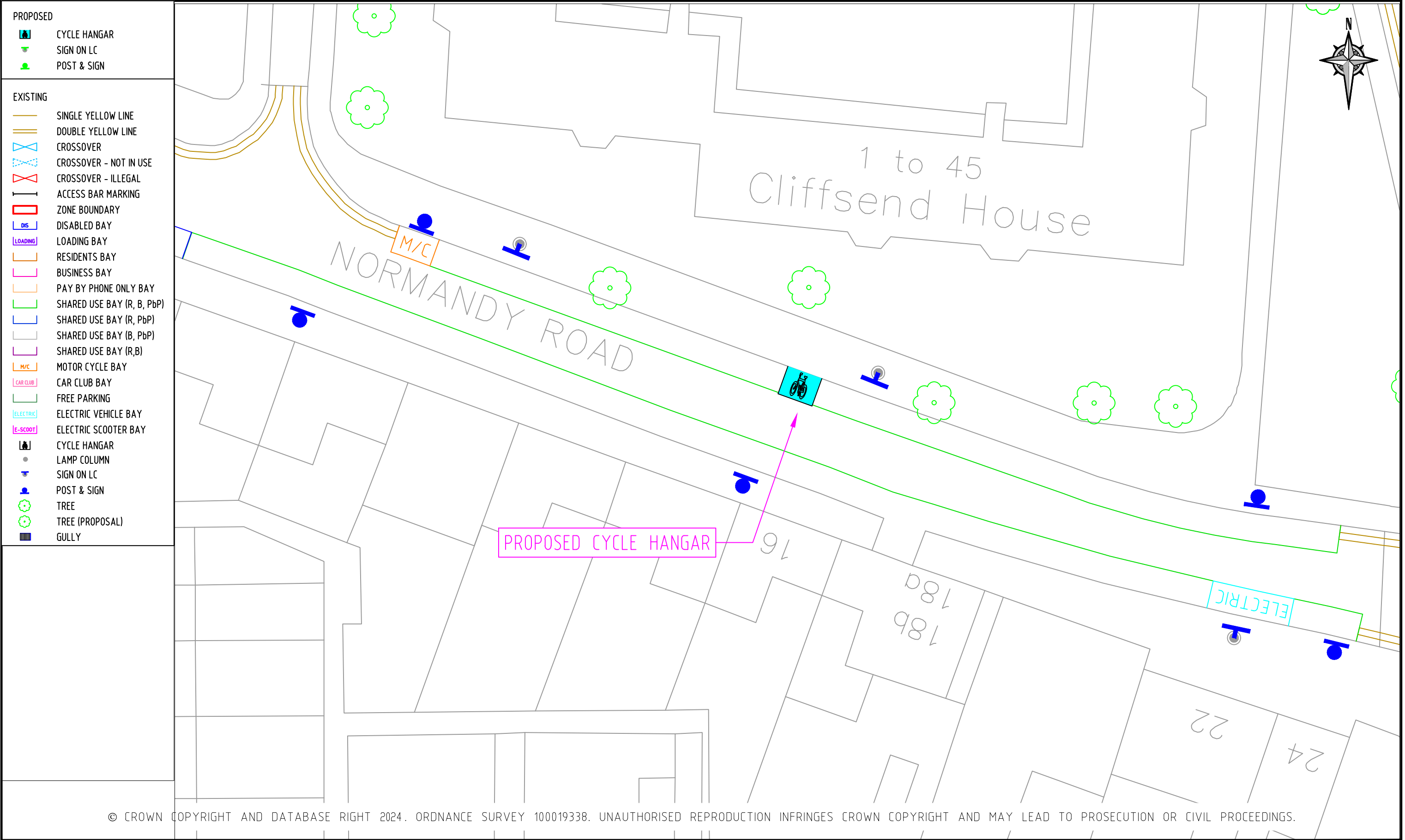
GULLY

NOTES:

REV	DESCRIPTION	DRAWN	SIG	DATE	CHKD	SIG	DATE	APP	SIG	DATE


PARKING, STREET MANAGEMENT
AND COMMERCIAL,
3RD FLOOR, CIVIC CENTRE
6 BRIXTON HILL
LONDON, SW2 1EG
020 7926 9000

DRAWN	CS	PROJECT	Phase 11 Cycle Hangars		
CHKD	BC	DRAWING TITLE	New Park Road opp Nos. 79		
APP	LM	CLASSIFICATION	Consultation	PAPER	A3
DATE	31.07.24	DRAWING NO	DES-CPZ-CH-011-01-062	SCALE	1:250
				REVISION	



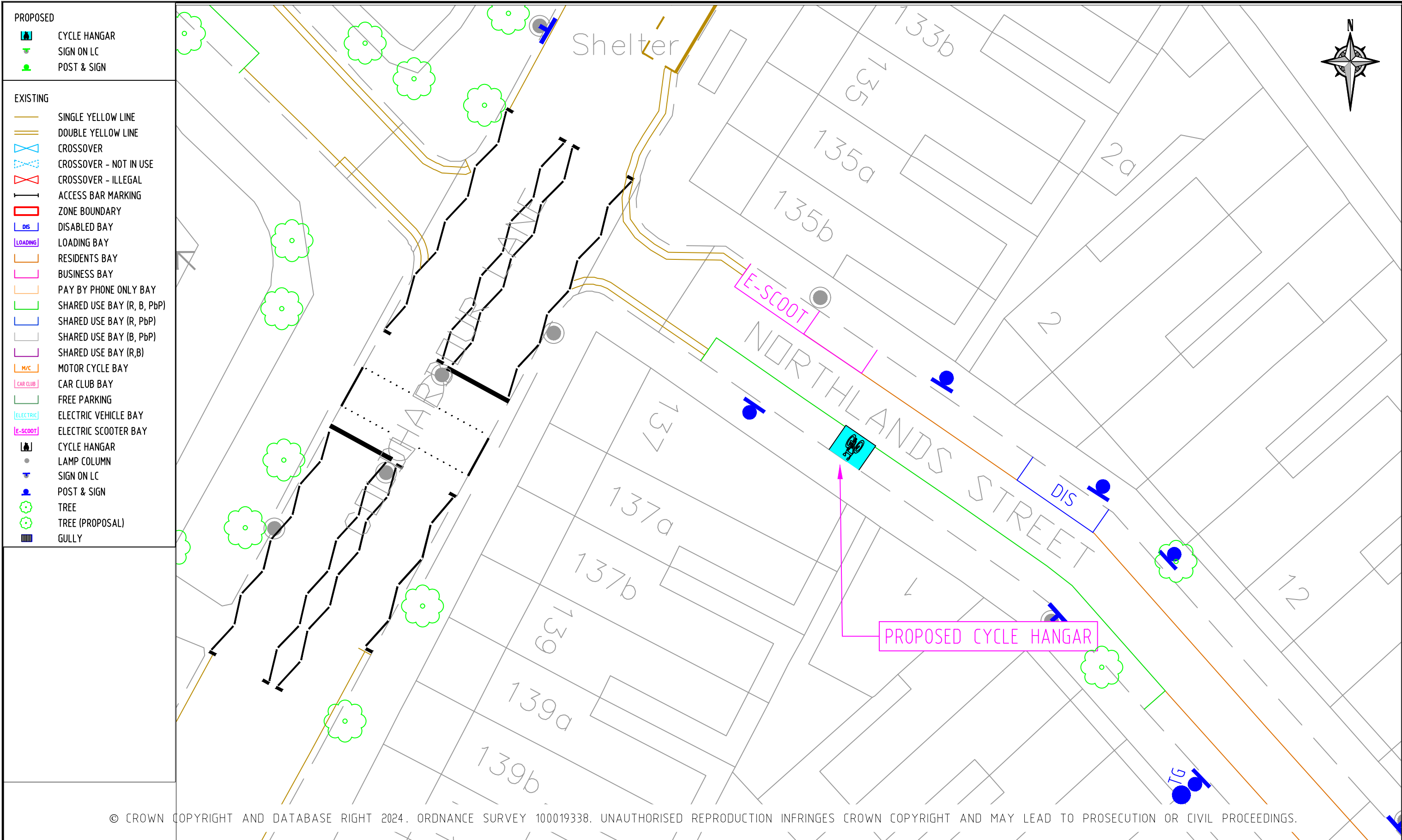
NOTES:

REV	DESCRIPTION	DRAWN	SIG	DATE	CHKD	SIG	DATE	APP	SIG	DATE



PARKING, STREET MANAGEMENT
AND COMMERCIAL,
3RD FLOOR, CIVIC CENTRE
6 BRIXTON HILL
LONDON, SW2 1EG
020 7926 9000

DRAWN	CS	PROJECT	Phase 11 Cycle Hangars				
CHKD	BC	DRAWING TITLE	Normandy Road opp No.16				
APP	LM	CLASSIFICATION	Consultation	PAPER	A3	SCALE	1:250
DATE	29.07.24	DRAWING NO	DES-CPZ-CH-011-01-037		REVISION		

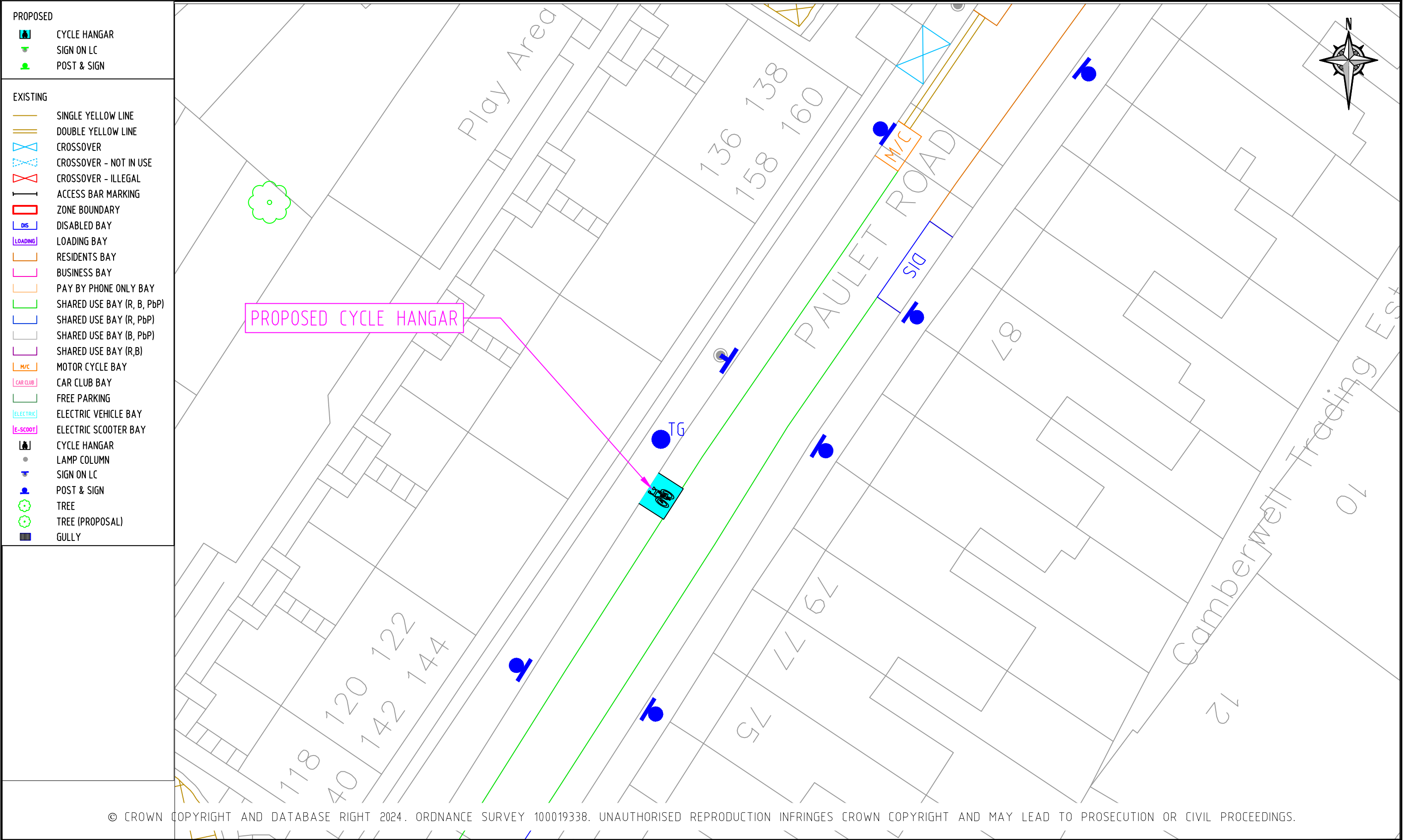


NOTES:

REV	DESCRIPTION	DRAWN	SIG	DATE	CHKD	SIG	DATE	APP	SIG	DATE

PARKING, STREET MANAGEMENT
AND COMMERCIAL,
3RD FLOOR, CIVIC CENTRE
6 BRIXTON HILL
LONDON, SW2 1EG
020 7926 9000


DRAWN	CS	PROJECT	Phase 11 Cycle Hangars
CHKD	BC	DRAWING TITLE	Northlands Street side of No. 137 Coldharbour Lane
APP	LM	CLASSIFICATION	Consultation
DATE	25.07.24	PAPER	A3
		SCALE	1:250
		DRAWING NO	DES-CPZ-CH-011-01-019
		REVISION	



© CROWN COPYRIGHT AND DATABASE RIGHT 2024. ORDNANCE SURVEY 100019338. UNAUTHORISED REPRODUCTION INFRINGES CROWN COPYRIGHT AND MAY LEAD TO PROSECUTION OR CIVIL PROCEEDINGS.

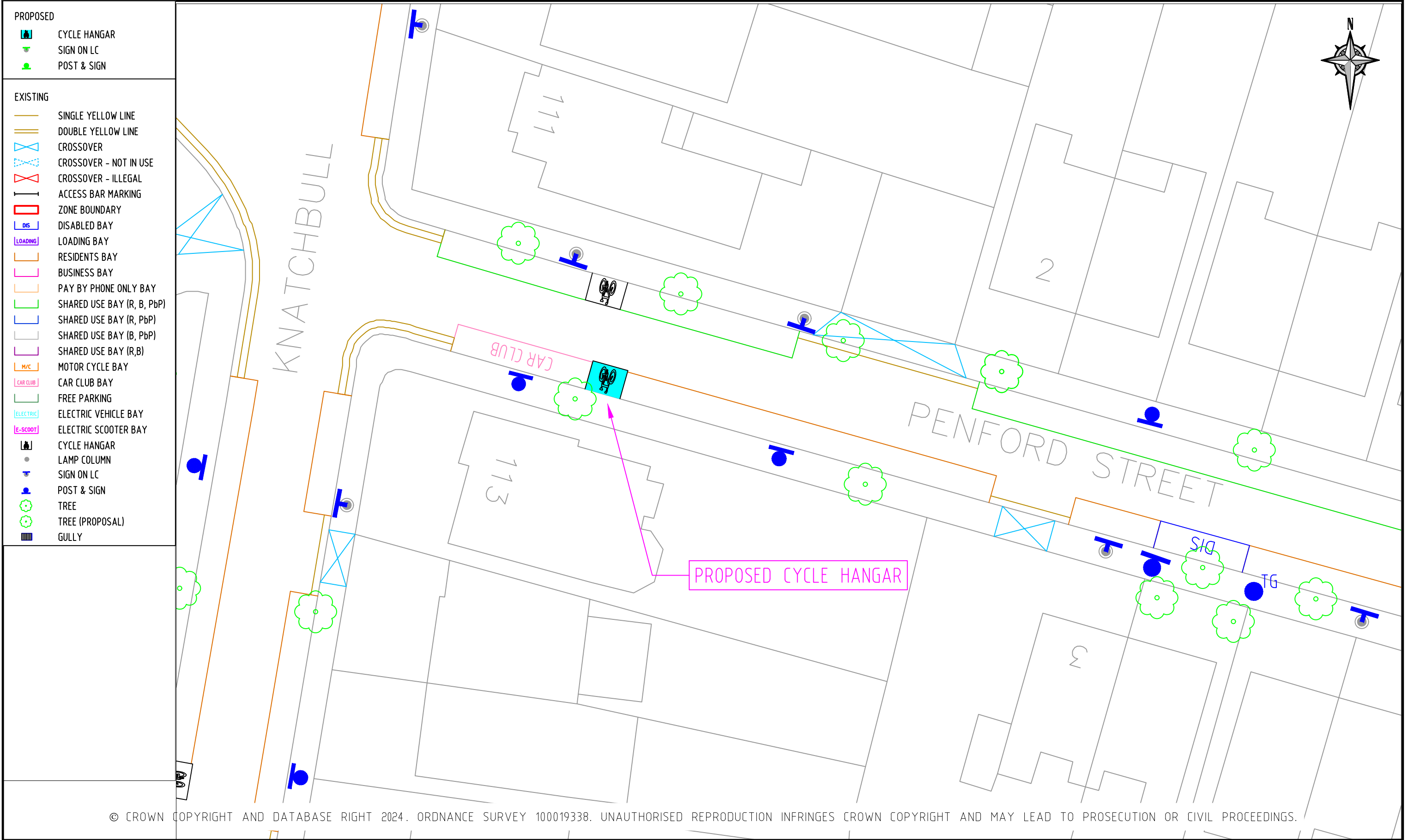
NOTES:

REV	DESCRIPTION	DRAWN	SIG	DATE	CHKD	SIG	DATE	APP	SIG	DATE



PARKING, STREET MANAGEMENT
AND COMMERCIAL,
3RD FLOOR, CIVIC CENTRE
6 BRIXTON HILL
LONDON, SW2 1EG
020 7926 9000

DRAWN	CS	PROJECT	Phase 11 Cycle Hangars				
CHKD	BC	DRAWING TITLE	Paulet Road opp No.79				
APP	LM	CLASSIFICATION	Consultation	PAPER	A3	SCALE	1:250
DATE	29.07.24	DRAWING NO	DES-CPZ-CH-011-01-034		REVISION		

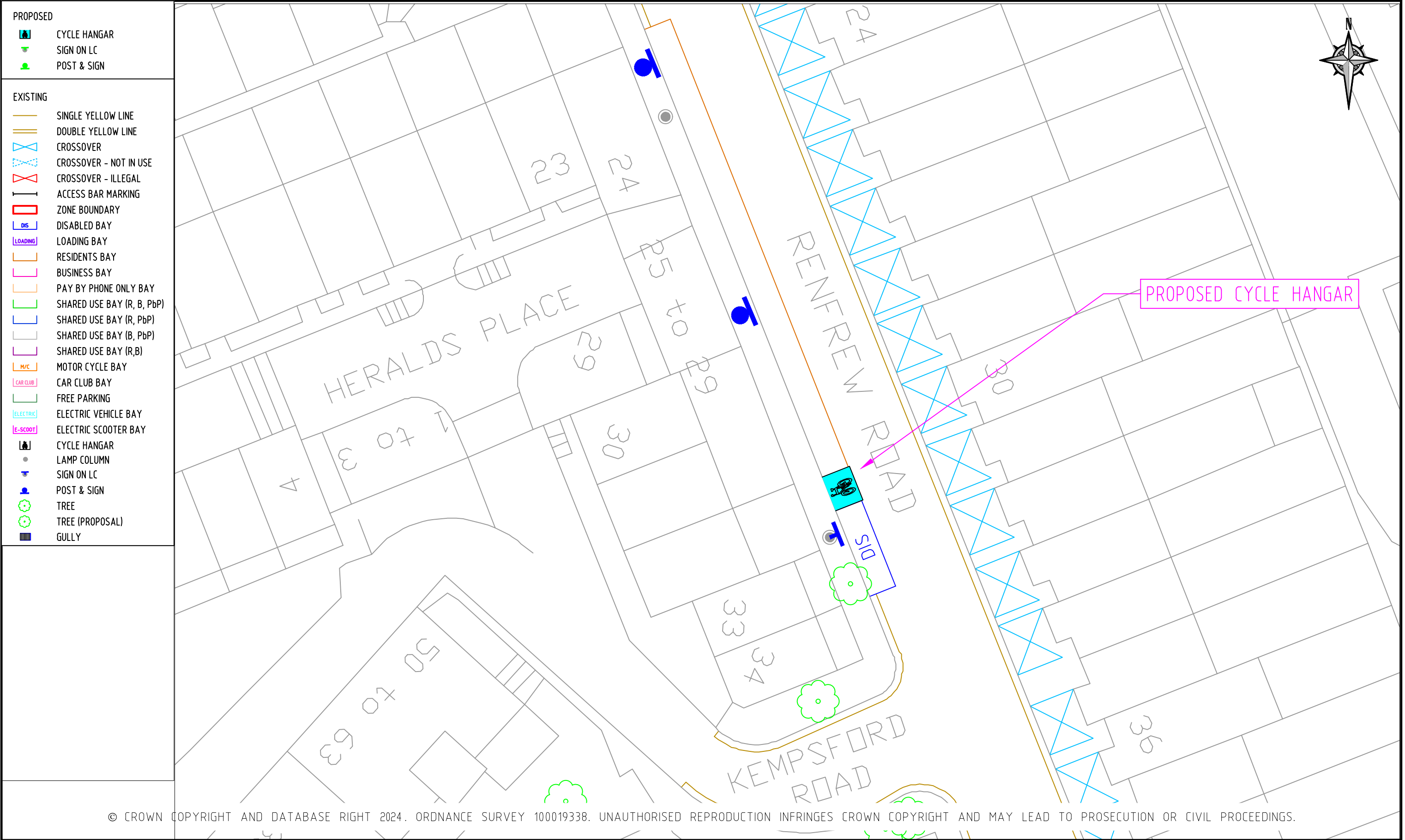


NOTES:

REV	DESCRIPTION	DRAWN	SIG	DATE	CHKD	SIG	DATE	APP	SIG	DATE

PARKING, STREET MANAGEMENT
AND COMMERCIAL,
3RD FLOOR, CIVIC CENTRE
6 BRIXTON HILL
LONDON, SW2 1EG
020 7926 9000

DRAWN	PROJECT	CHKD	DRAWING TITLE	APP	CLASSIFICATION	PAPER	SCALE	DATE	DRAWING NO	REVISION
CS	Phase 11 Cycle Hangars	-	Penford Street side of No. 113 Knatchbull Road	-	Consultation	A3	1:250	25.07.24	DES-CPZ-CH-011-01-028	



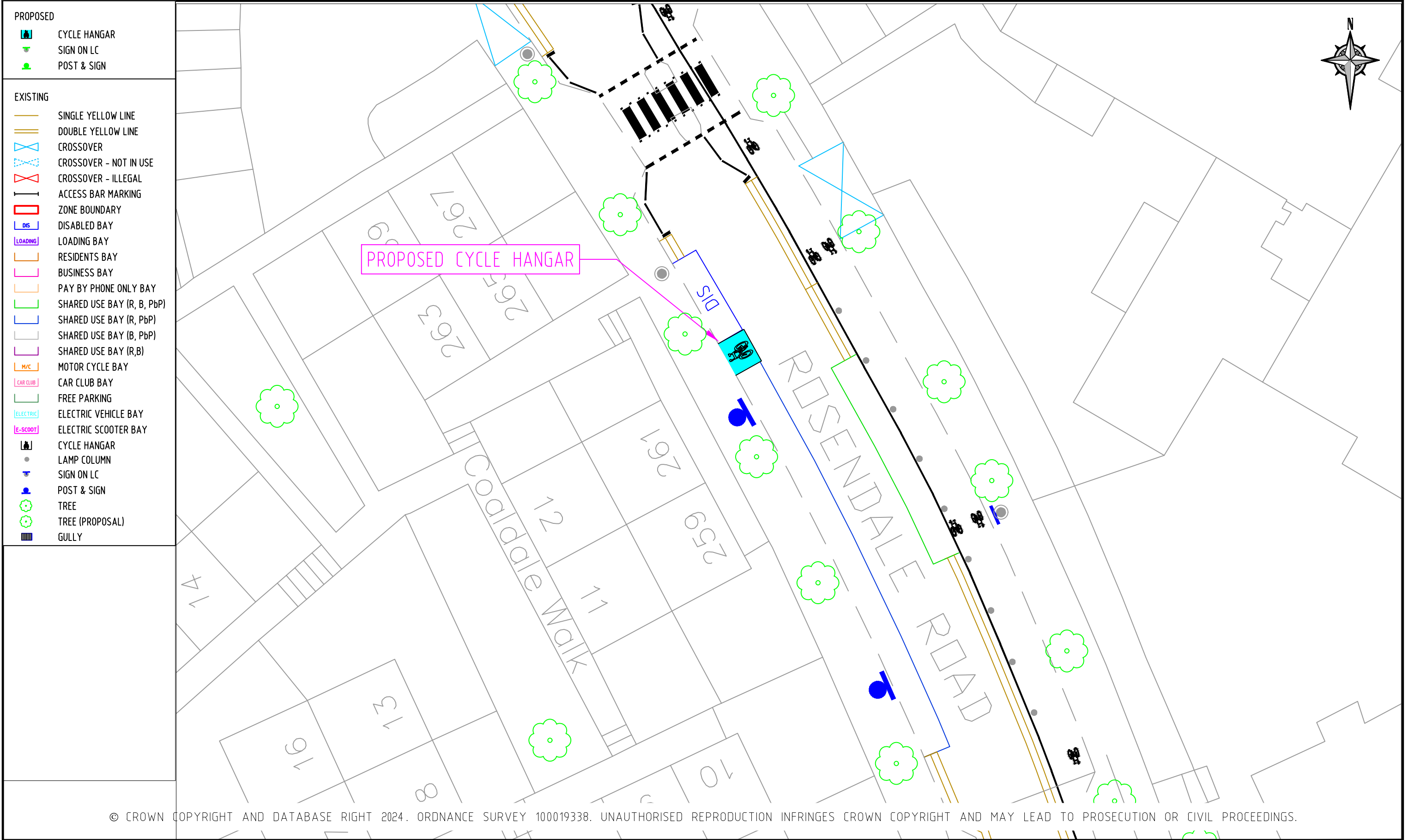
© CROWN COPYRIGHT AND DATABASE RIGHT 2024. ORDNANCE SURVEY 100019338. UNAUTHORISED REPRODUCTION INFRINGES CROWN COPYRIGHT AND MAY LEAD TO PROSECUTION OR CIVIL PROCEEDINGS.

NOTES:

REV	DESCRIPTION	DRAWN	SIG	DATE	CHKD	SIG	DATE	APP	SIG	DATE

PARKING, STREET MANAGEMENT
AND COMMERCIAL,
3RD FLOOR, CIVIC CENTRE
6 BRIXTON HILL
LONDON, SW2 1EG
020 7926 9000

DRAWN	CS	PROJECT	Phase 11 Cycle Hangars				
CHKD	BC	DRAWING TITLE	Renfrew Road o/s 25 to 29 Heralds Place				
APP	LM	CLASSIFICATION	Consultation	PAPER	A3	SCALE	1:250
DATE	25.07.24	DRAWING NO	DES-CPZ-CH-011-01-09	REVISION			



- PROPOSED
- CYCLE HANGAR

SIGN ON LC

POST & SIGN
- EXISTING
- SINGLE YELLOW LINE

DOUBLE YELLOW LINE

CROSSOVER

CROSSOVER - NOT IN USE

CROSSOVER - ILLEGAL

ACCESS BAR MARKING

ZONE BOUNDARY

DISABLED BAY

LOADING BAY

RESIDENTS BAY

BUSINESS BAY

PAY BY PHONE ONLY BAY

SHARED USE BAY (R, B, PbP)

SHARED USE BAY (R, PbP)

SHARED USE BAY (B, PbP)

SHARED USE BAY (R,B)

MOTOR CYCLE BAY

CAR CLUB BAY

FREE PARKING

ELECTRIC VEHICLE BAY

ELECTRIC SCOOTER BAY

CYCLE HANGAR

LAMP COLUMN

SIGN ON LC

POST & SIGN


TREE

TREE (PROPOSAL)

GULLY

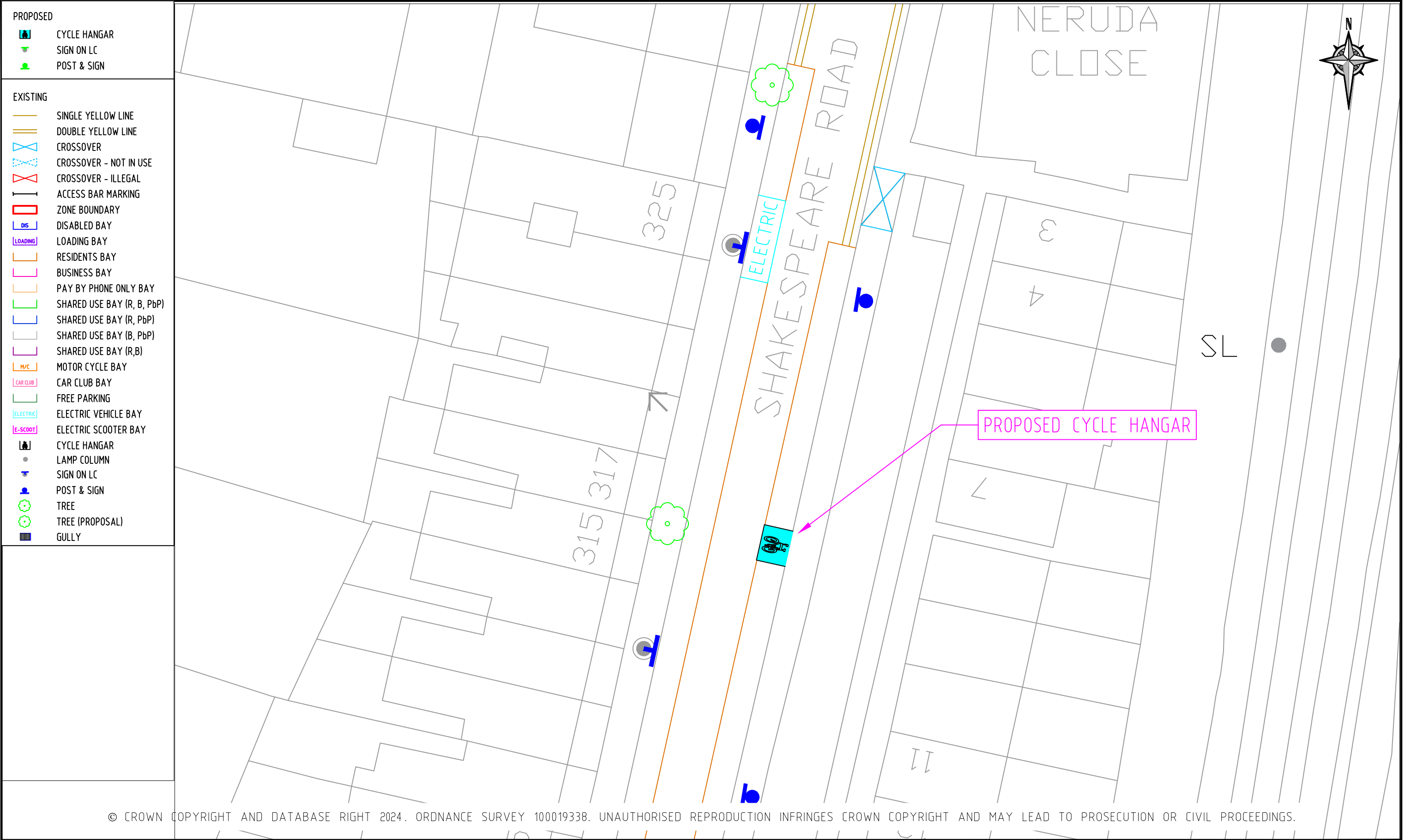
NOTES:

REV	DESCRIPTION	DRAWN	SIG	DATE	CHKD	SIG	DATE	APP	SIG	DATE



PARKING, STREET MANAGEMENT
AND COMMERCIAL,
3RD FLOOR, CIVIC CENTRE
6 BRIXTON HILL
LONDON, SW2 1EG
020 7926 9000

DRAWN	CS	PROJECT	Phase 11 Cycle Hangars	
CHKD	BC	DRAWING TITLE	Rosendale Road o/s No. 261	
APP	LM	CLASSIFICATION	Consultation	PAPER A3
DATE	31.07.24	DRAWING NO	DES-CPZ-CH-011-01-065	SCALE 1:250
			REVISION	



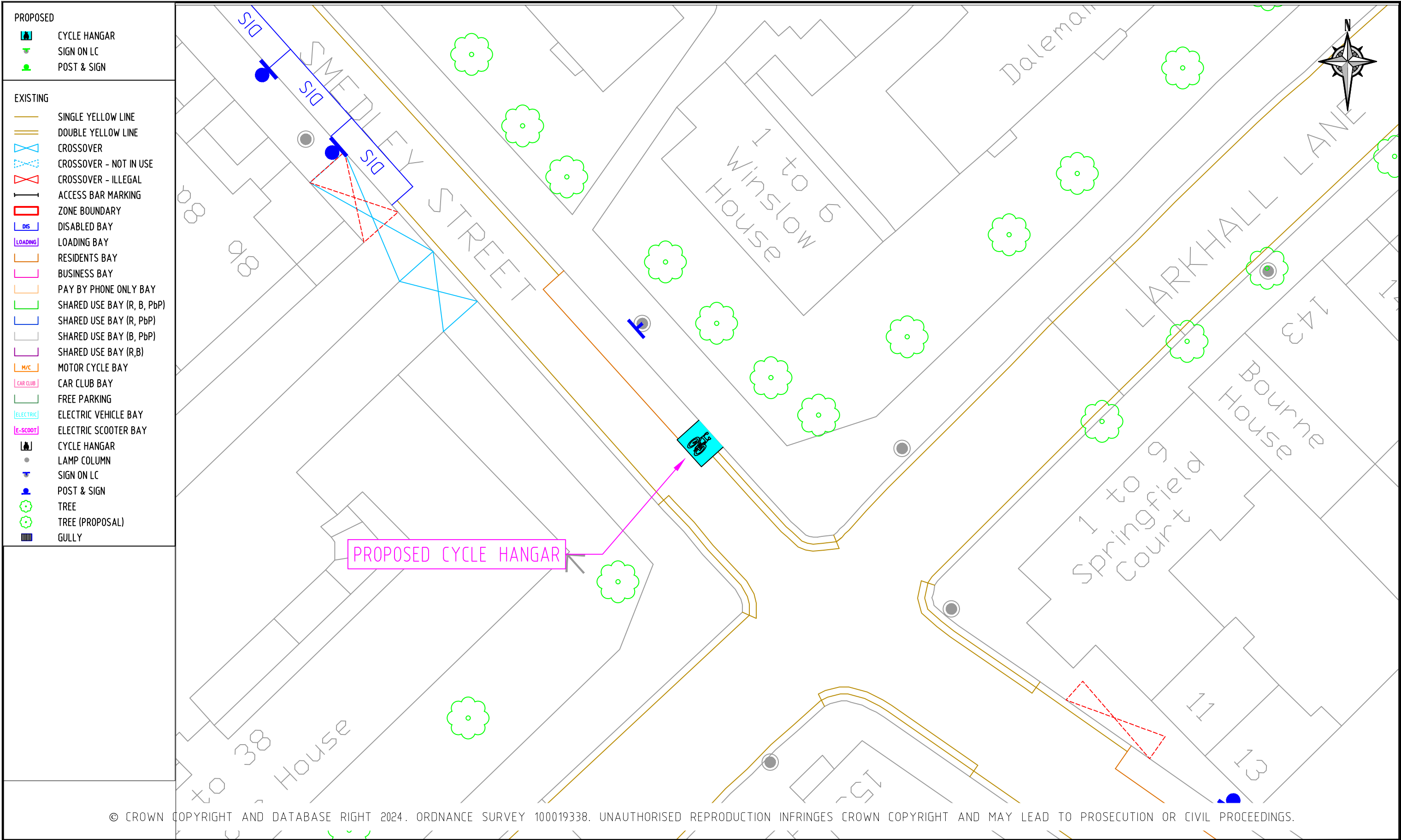
© CROWN COPYRIGHT AND DATABASE RIGHT 2024. ORDNANCE SURVEY 100019338. UNAUTHORISED REPRODUCTION INFRINGES CROWN COPYRIGHT AND MAY LEAD TO PROSECUTION OR CIVIL PROCEEDINGS.

NOTES:

REV	DESCRIPTION	DRAWN	SIG	DATE	CHKD	SIG	DATE	APP	SIG	DATE

PARKING, STREET MANAGEMENT
AND COMMERCIAL,
3RD FLOOR, CIVIC CENTRE
6 BRIXTON HILL
LONDON, SW2 1EG
020 7926 9000


DRAWN	CS	PROJECT	Phase 11 Cycle Hangars		
CHKD	BC	DRAWING TITLE	Shakespeare Road opp Nos. 315 & 317		
APP	LM	CLASSIFICATION	Consultation	PAPER	A3
DATE	25.07.24	DRAWING NO	DES-CPZ-CH-011-01-11		REVISION



© CROWN COPYRIGHT AND DATABASE RIGHT 2024. ORDNANCE SURVEY 100019338. UNAUTHORISED REPRODUCTION INFRINGES CROWN COPYRIGHT AND MAY LEAD TO PROSECUTION OR CIVIL PROCEEDINGS.

NOTES:

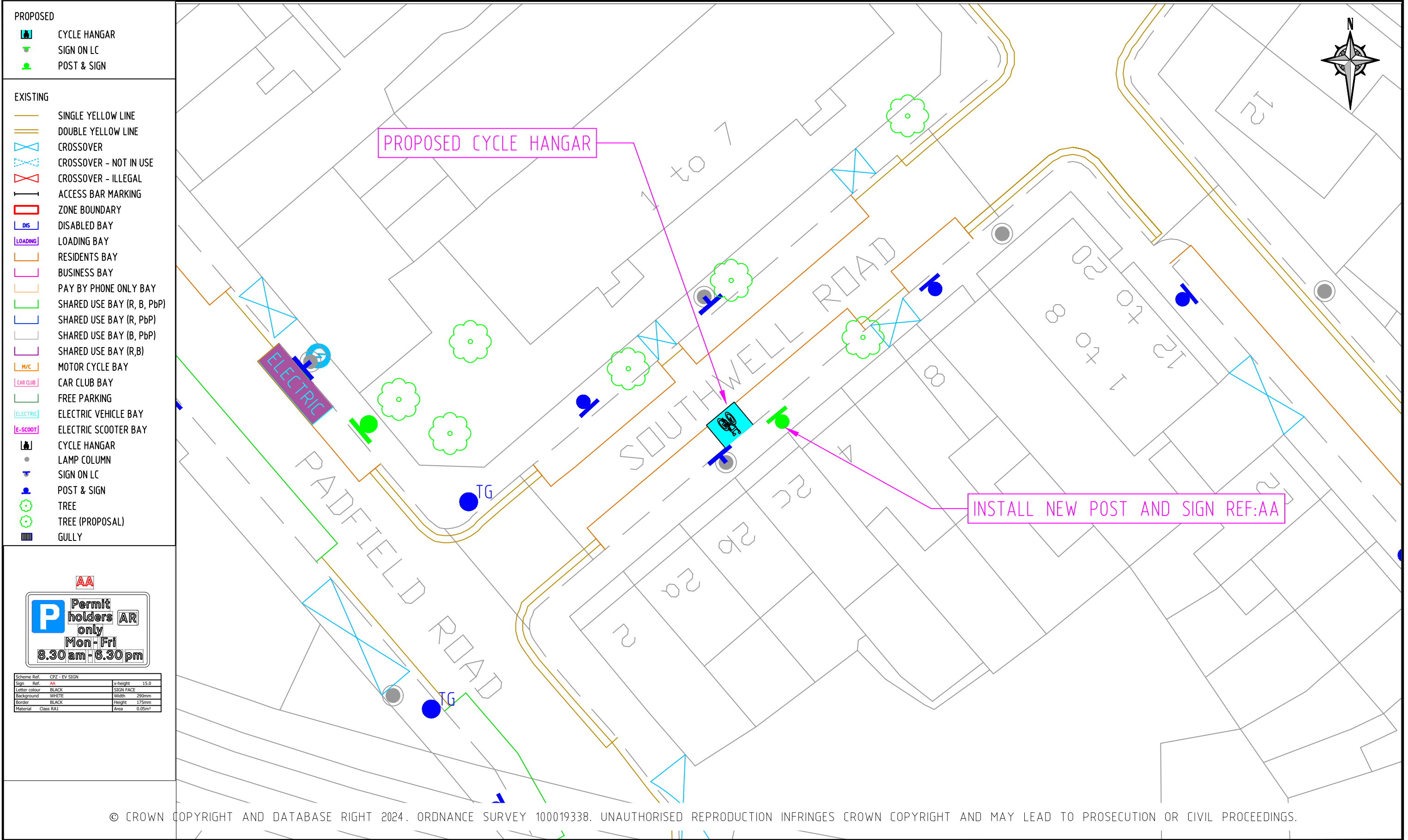
REV	DESCRIPTION	DRAWN	SIG	DATE	CHKD	SIG	DATE	APP	SIG	DATE



Lambeth

PARKING, STREET MANAGEMENT
AND COMMERCIAL,
3RD FLOOR, CIVIC CENTRE
6 BRIXTON HILL
LONDON, SW2 1EG
020 7926 9000

DRAWN	CS	PROJECT			Phase 11 Cycle Hangars					
CHKD	—	DRAWING TITLE					Smedley Street side of 1–6 Winslow House			
APP	—	CLASSIFICATION			PAPER	SCALE				
		Consultation			A3	1:250				
DATE	29.07.24	DRAWING NO				DES–CPZ–CH–011–01–043			REVISION	



PROPOSED

CYCLE HANGAR

SIGN ON LC

POST & SIGN

EXISTING

SINGLE YELLOW LINE

DOUBLE YELLOW LINE

CROSSOVER

CROSSOVER - NOT IN USE

CROSSOVER - ILLEGAL

ACCESS BAR MARKING

ZONE BOUNDARY

DISABLED BAY

LOADING BAY

RESIDENTS BAY

BUSINESS BAY

PAY BY PHONE ONLY BAY

SHARED USE BAY (R, B, PbP)

SHARED USE BAY (R, PbP)

SHARED USE BAY (B, PbP)

SHARED USE BAY (B, PbP)

SHARED USE BAY (R, B)

MOTOR CYCLE BAY

CAR CLUB BAY

FREE PARKING

ELECTRIC VEHICLE BAY

ELECTRIC SCOOTER BAY

CYCLE HANGAR

LAMP COLUMN

SIGN ON LC

POST & SIGN

TREE

TREE (PROPOSAL)

GULLY

AA

Permit holders only
Mon-Fri
8.30 am - 6.30 pm

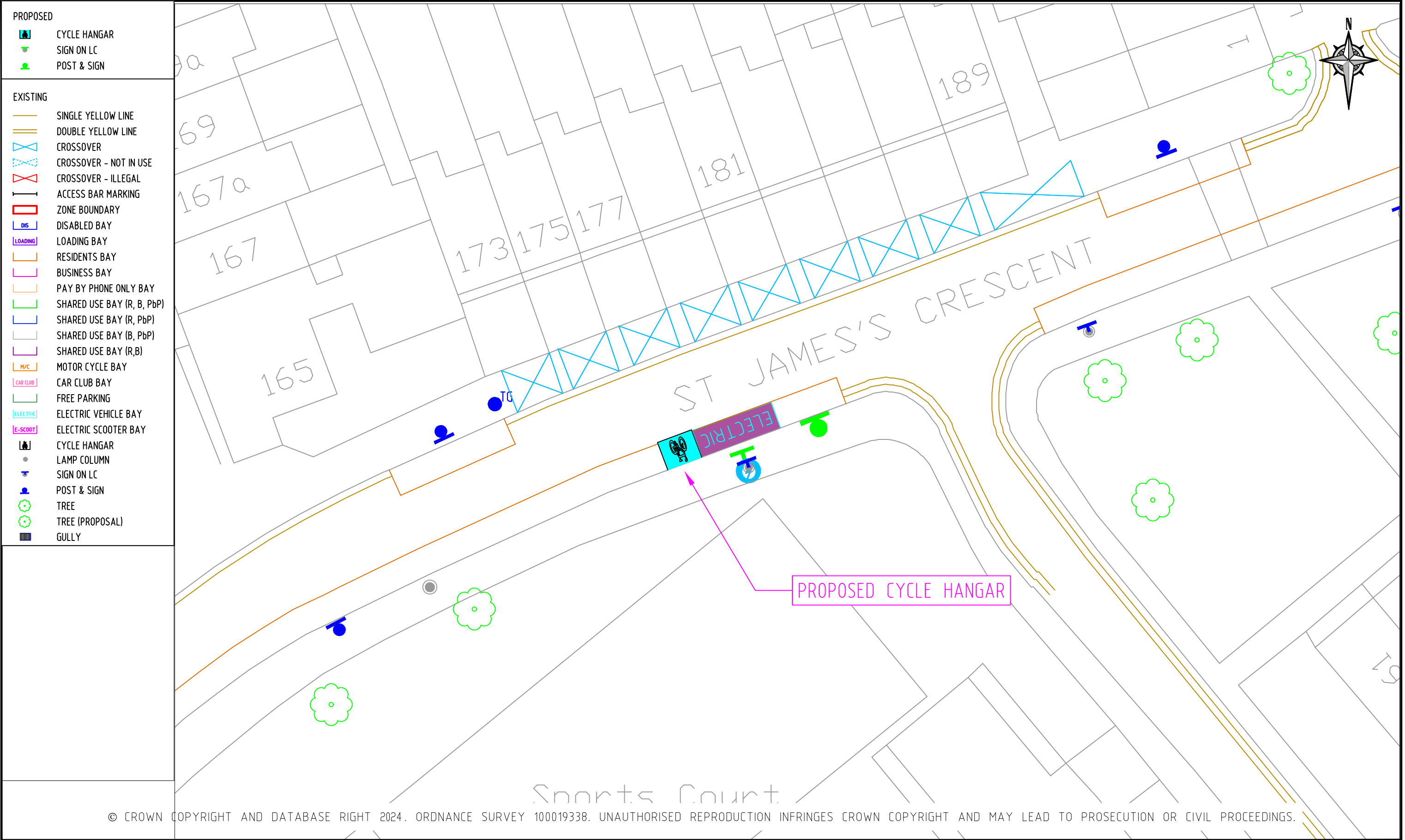
Scheme Ref.	CPZ - EV SIGN	h=height	15.0
Sign Ref.	AA	Sign Face	
Letter colour	BLACK	Width	290mm
Background	WHITE	Height	175mm
Border	BLACK	Area	0.05m²
Material	Class RA1		

NOTES:

REV	DESCRIPTION	DRAWN	SIG	DATE	CHKD	SIG	DATE	APP	SIG	DATE

PARKING, STREET MANAGEMENT
AND COMMERCIAL,
3RD FLOOR, CIVIC CENTRE
6 BRIXTON HILL
LONDON, SW2 1EG
020 7926 9000

DRAWN	CS	PROJECT	Phase 11 Cycle Hangars		
CHKD	BC	DRAWING TITLE	Southwell Road o/s No. 2c		
APP	LM	CLASSIFICATION	Consultation	PAPER	A3
DATE	25.07.24	DRAWING NO	DES-CPZ-CH-011-01-016		REVISION

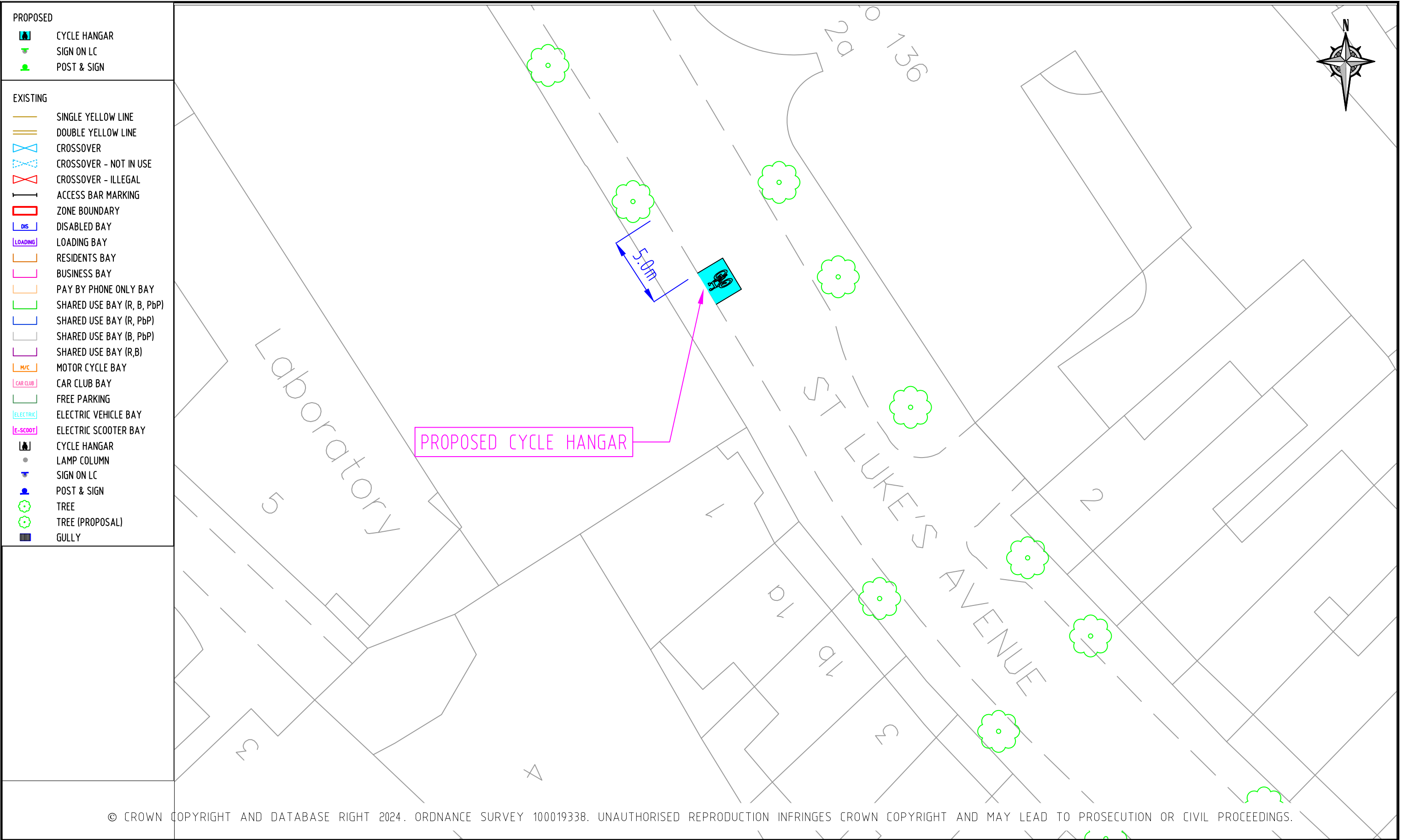


NOTES:

REV	DESCRIPTION	DRAWN	SIG	DATE	CHKD	SIG	DATE	APP	SIG	DATE


PARKING, STREET MANAGEMENT
AND COMMERCIAL,
3RD FLOOR, CIVIC CENTRE
6 BRIXTON HILL
LONDON, SW2 1EG
020 7926 9000

DRAWN	CS	PROJECT	Phase 11 Cycle Hangars				
CHKD	BC	DRAWING TITLE	St James's Crescent opp Nos. 175 & 177				
APP	LM	CLASSIFICATION	Consultation	PAPER	A3	SCALE	1:250
DATE	25.07.24	DRAWING NO	DES-CPZ-CH-011-01-014	REVISION			



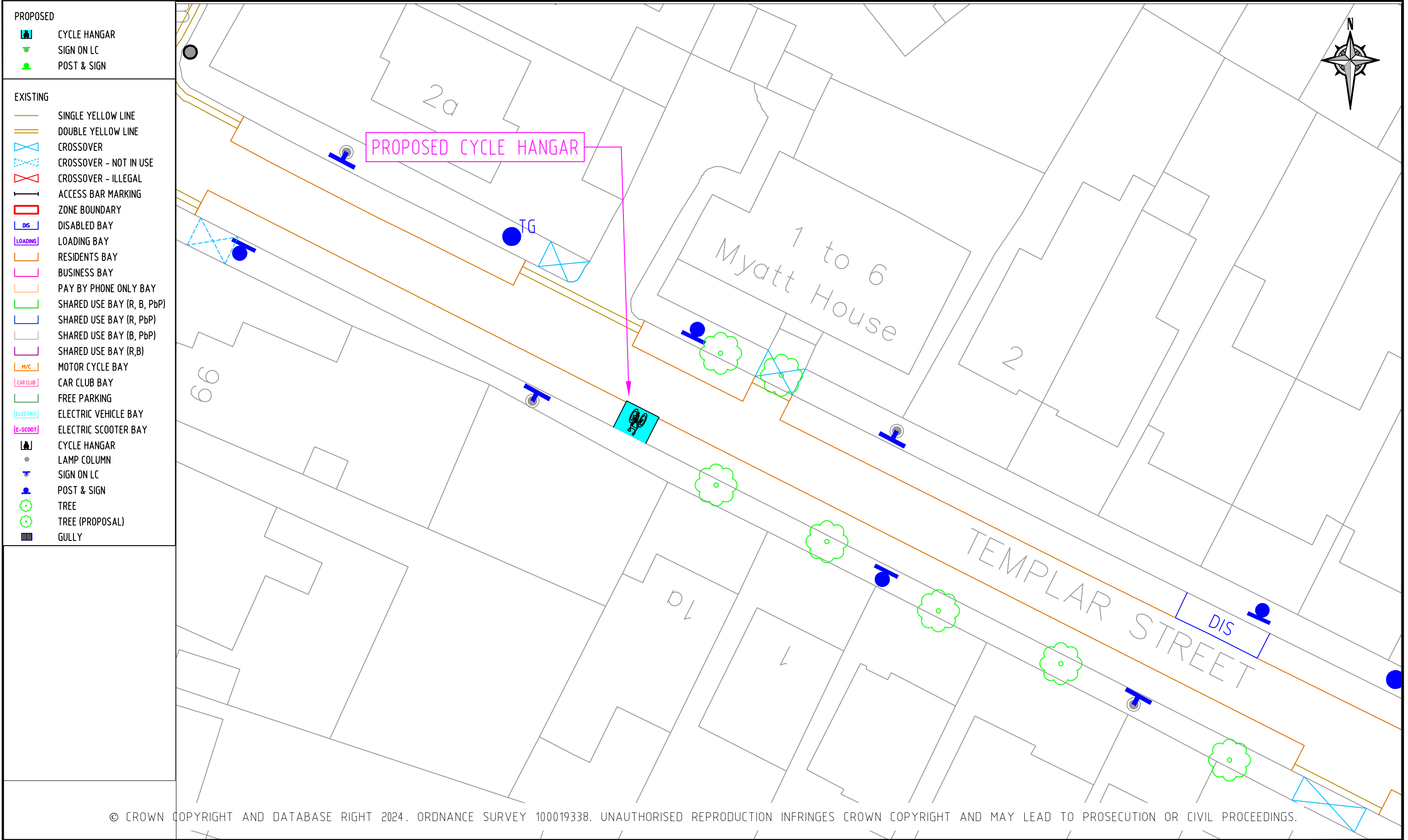
NOTES:

REV	DESCRIPTION	DRAWN	SIG	DATE	CHKD	SIG	DATE	APP	SIG	DATE



PARKING, STREET MANAGEMENT
AND COMMERCIAL,
3RD FLOOR, CIVIC CENTRE
6 BRIXTON HILL
LONDON, SW2 1EG
020 7926 9000

DRAWN	CS	PROJECT	Phase 11 Cycle Hangars	
CHKD	BC	DRAWING TITLE	St Luke's Ave side of Nos. 95-97 Clapham High St	
APP	LM	CLASSIFICATION	Consultation	PAPER A3 SCALE 1:250
DATE	31.07.24	DRAWING NO	DES-CPZ-CH-011-01-055	REVISION

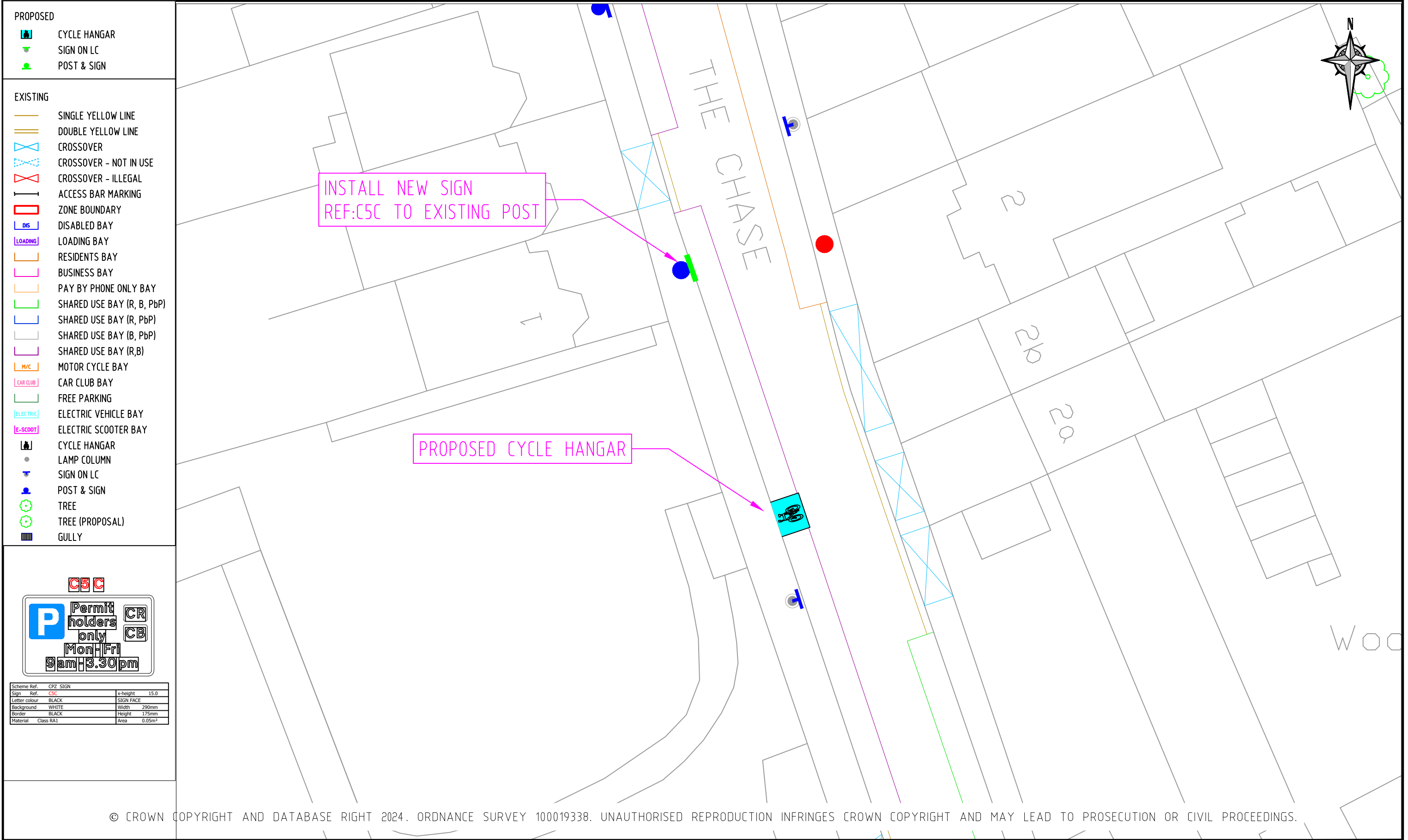


NOTES:

REV	DESCRIPTION	DRAWN	SIG	DATE	CHKD	SIG	DATE	APP	SIG	DATE

PARKING, STREET MANAGEMENT AND COMMERCIAL,
3RD FLOOR, CIVIC CENTRE
6 BRIXTON HILL
LONDON, SW2 1EG
020 7926 9000

DRAWN	PROJECT	CHKD	DRAWING TITLE	APP	CLASSIFICATION	PAPER	SCALE	DATE	DRAWING NO	REVISION
CS	Phase 11 Cycle Hangars	BC	Templar Street side of No. 99 Knatchbull Road	LM	Consultation	A3	1:250	29.07.24	DES-CPZ-CH-011-01-029	

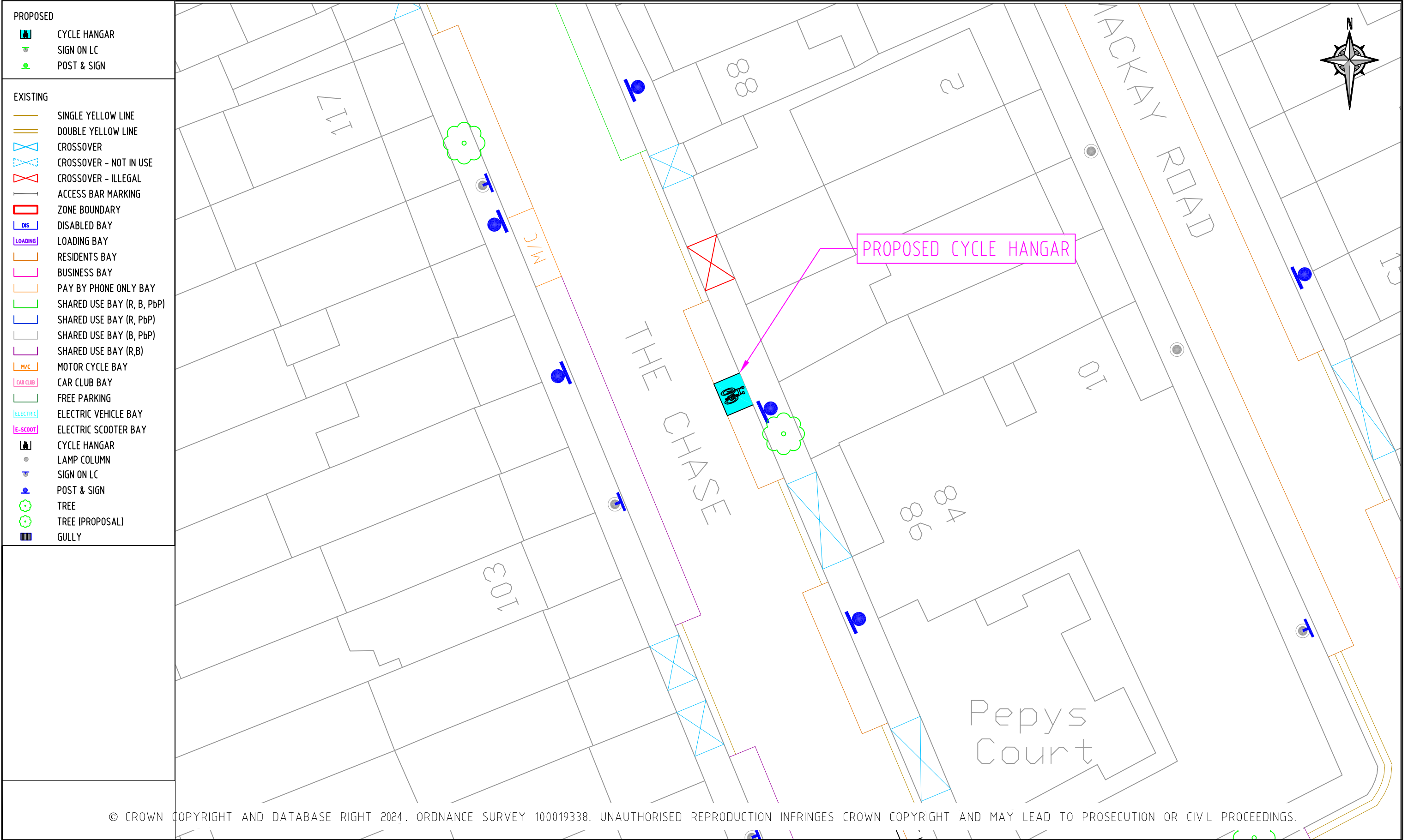


NOTES:

REV	DESCRIPTION	DRAWN	SIG	DATE	CHKD	SIG	DATE	APP	SIG	DATE

PARKING, STREET MANAGEMENT AND COMMERCIAL,
3RD FLOOR, CIVIC CENTRE
6 BRIXTON HILL
LONDON, SW2 1EG
020 7926 9000


DRAWN	CS	PROJECT	Phase 11 Cycle Hangars				
CHKD	BC	DRAWING TITLE	The Chase opp No. 2a				
APP	LM	CLASSIFICATION	Consultation	PAPER	A3	SCALE	1:250
DATE	31.07.24	DRAWING NO	DES-CPZ-CH-011-01-054	REVISION			



© CROWN COPYRIGHT AND DATABASE RIGHT 2024. ORDNANCE SURVEY 100019338. UNAUTHORISED REPRODUCTION INFRINGES CROWN COPYRIGHT AND MAY LEAD TO PROSECUTION OR CIVIL PROCEEDINGS.

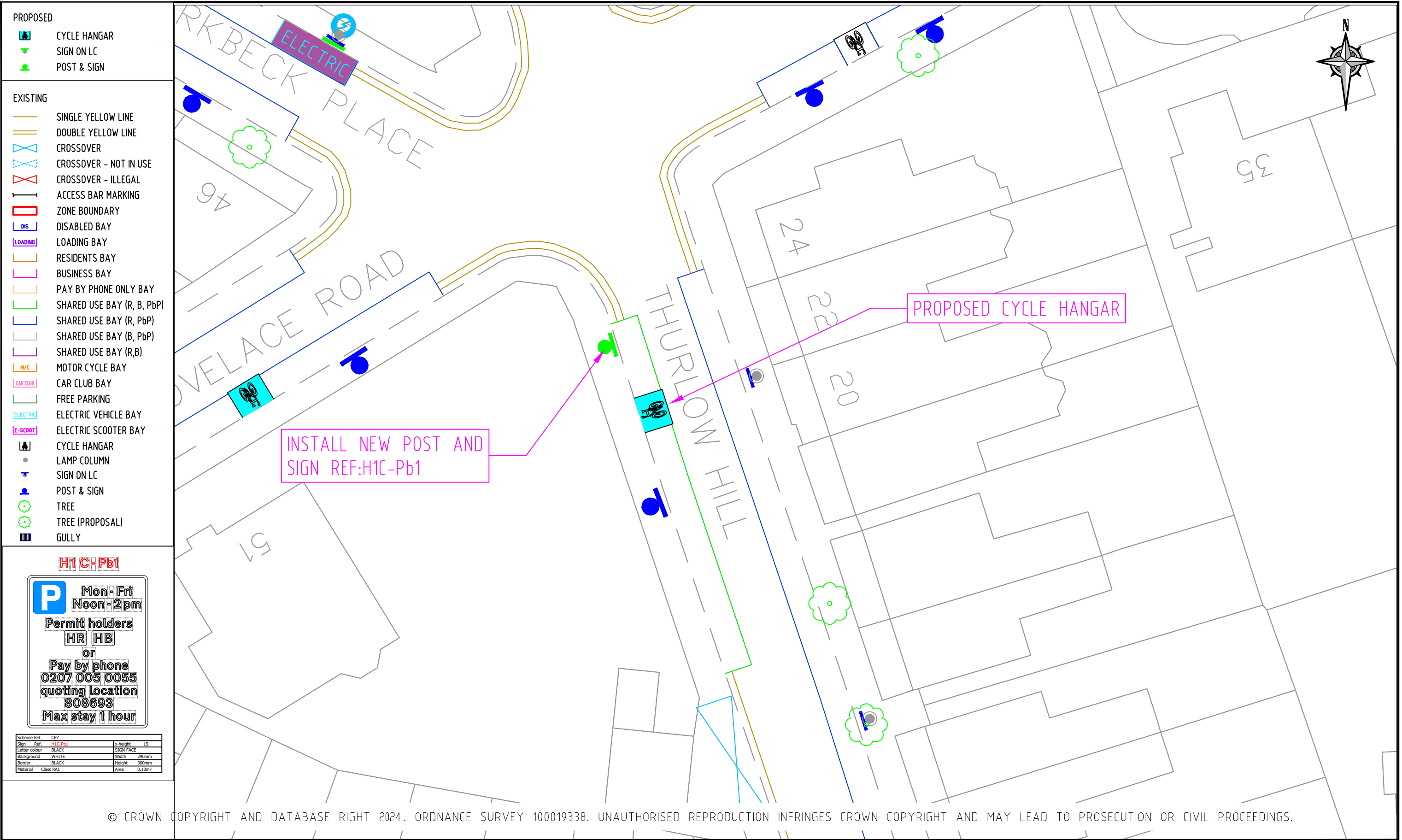
NOTES:

REV	DESCRIPTION	DRAWN	SIG	DATE	CHKD	SIG	DATE	APP	SIG	DATE



PARKING, STREET MANAGEMENT
AND COMMERCIAL,
3RD FLOOR, CIVIC CENTRE
6 BRIXTON HILL
LONDON, SW2 1EG
020 7926 9000

DRAWN	CS	PROJECT		Phase 11 Cycle Hangars	
CHKD	BC	DRAWING TITLE		The Chase opp No. 105	
APP	LM	CLASSIFICATION	PAPER	SCALE	
		Consultation	A3	1:250	
DATE	31.07.24	DRAWING NO		DES-CPZ-CH-011-01-085	
				REVISION	

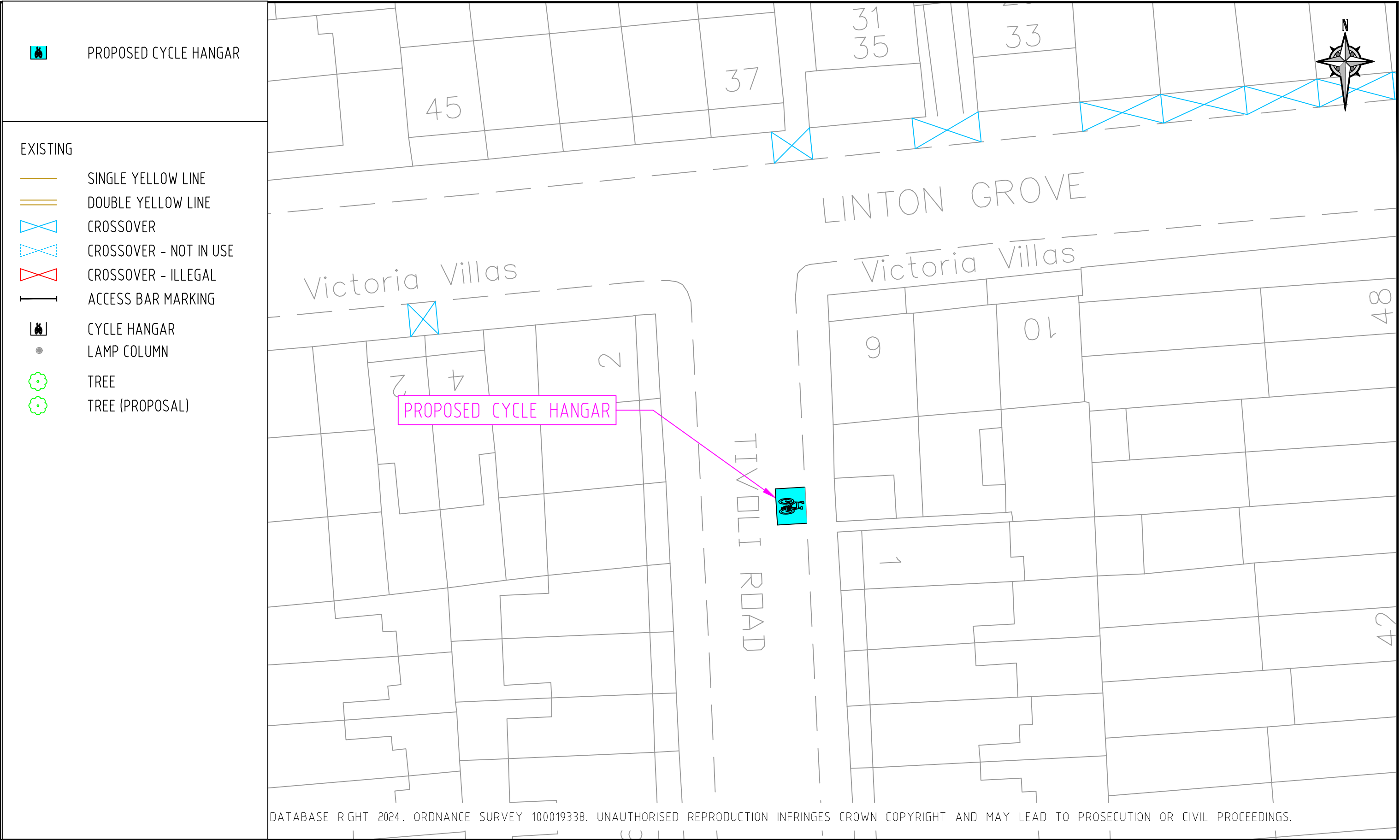


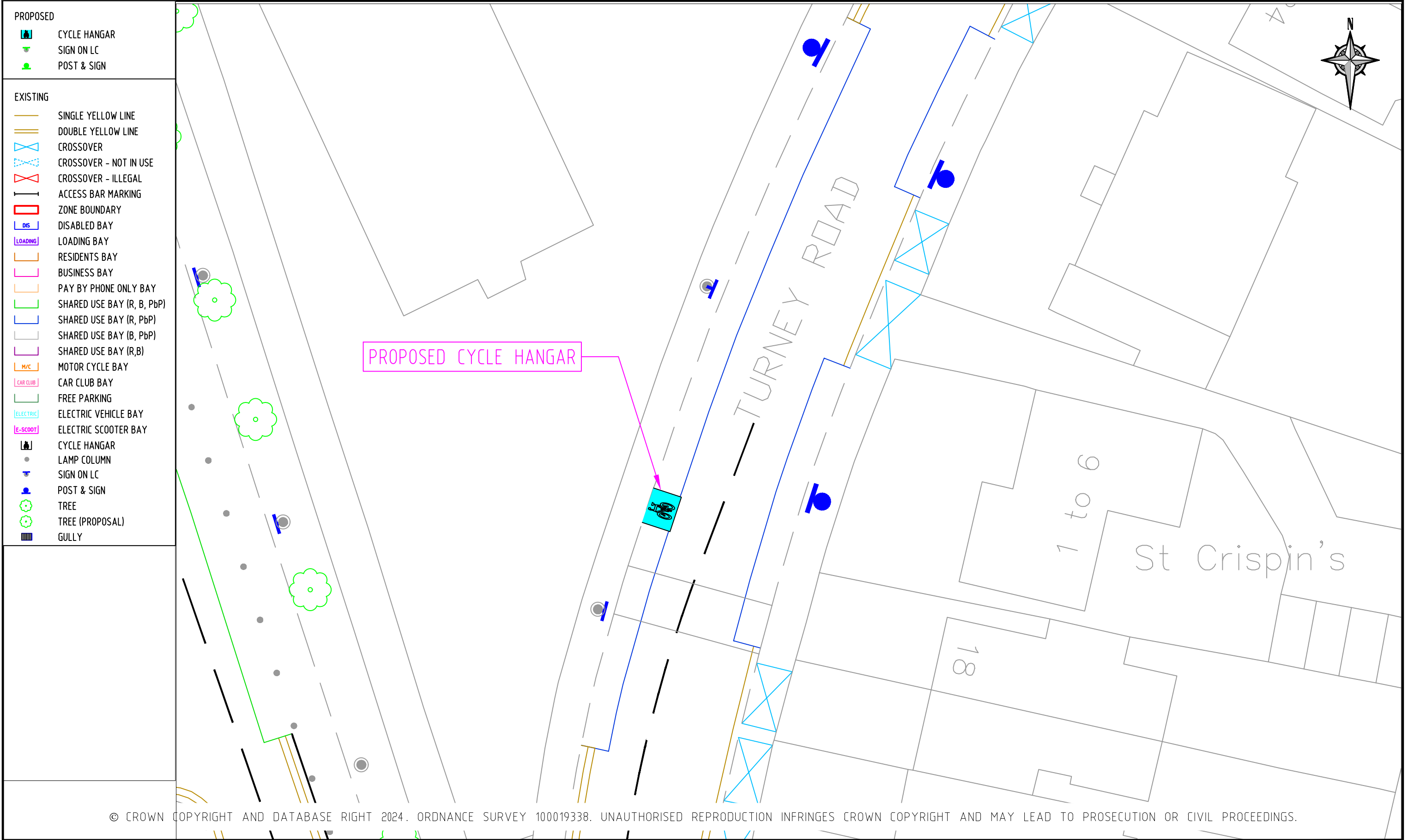
NOTES:

REV	DESCRIPTION	DRAWN	SIG	DATE	CHKD	SIG	DATE	APP	SIG	DATE

PARKING, STREET MANAGEMENT AND COMMERCIAL,
3RD FLOOR, CIVIC CENTRE
6 BRIXTON HILL
LONDON, SW2 1EG
020 7926 9000

DRAWN	CS	PROJECT	Phase 11 Cycle Hangars	
CHKD	BC	DRAWING TITLE	Thurlow Hill opp Nos. 20 & 22 Thurlow Hill	
APP	LM	CLASSIFICATION	Consultation	PAPER A3
SCALE	1:250		REVISION	
DATE	31.07.24	DRAWING NO	DES-CPZ-CH-011-01-069	





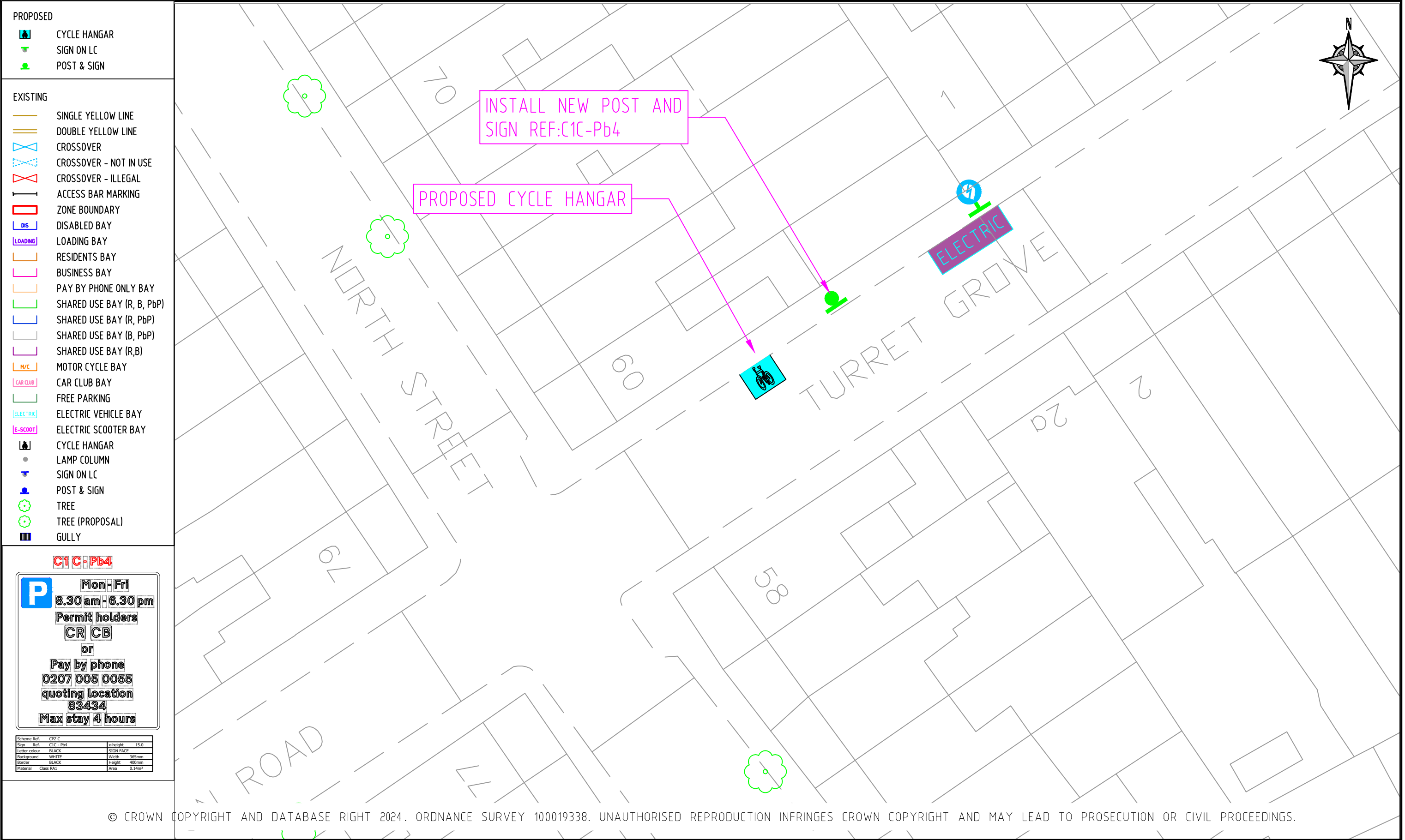
NOTES:

REV	DESCRIPTION	DRAWN	SIG	DATE	CHKD	SIG	DATE	APP	SIG	DATE

Lambeth

PARKING, STREET MANAGEMENT
AND COMMERCIAL,
3RD FLOOR, CIVIC CENTRE
6 BRIXTON HILL
LONDON, SW2 1EG
020 7926 9000

DRAWN	PROJECT	CHKD	DRAWING TITLE	APP	CLASSIFICATION	PAPER	SCALE	DATE	DRAWING NO	REVISION
CS	Phase 11 Cycle Hangars	BC	Turney Road opp 1 to 6 St Crispins	LM	Consultation	A3	1:250	31.07.24	DES-CPZ-CH-011-01-066	



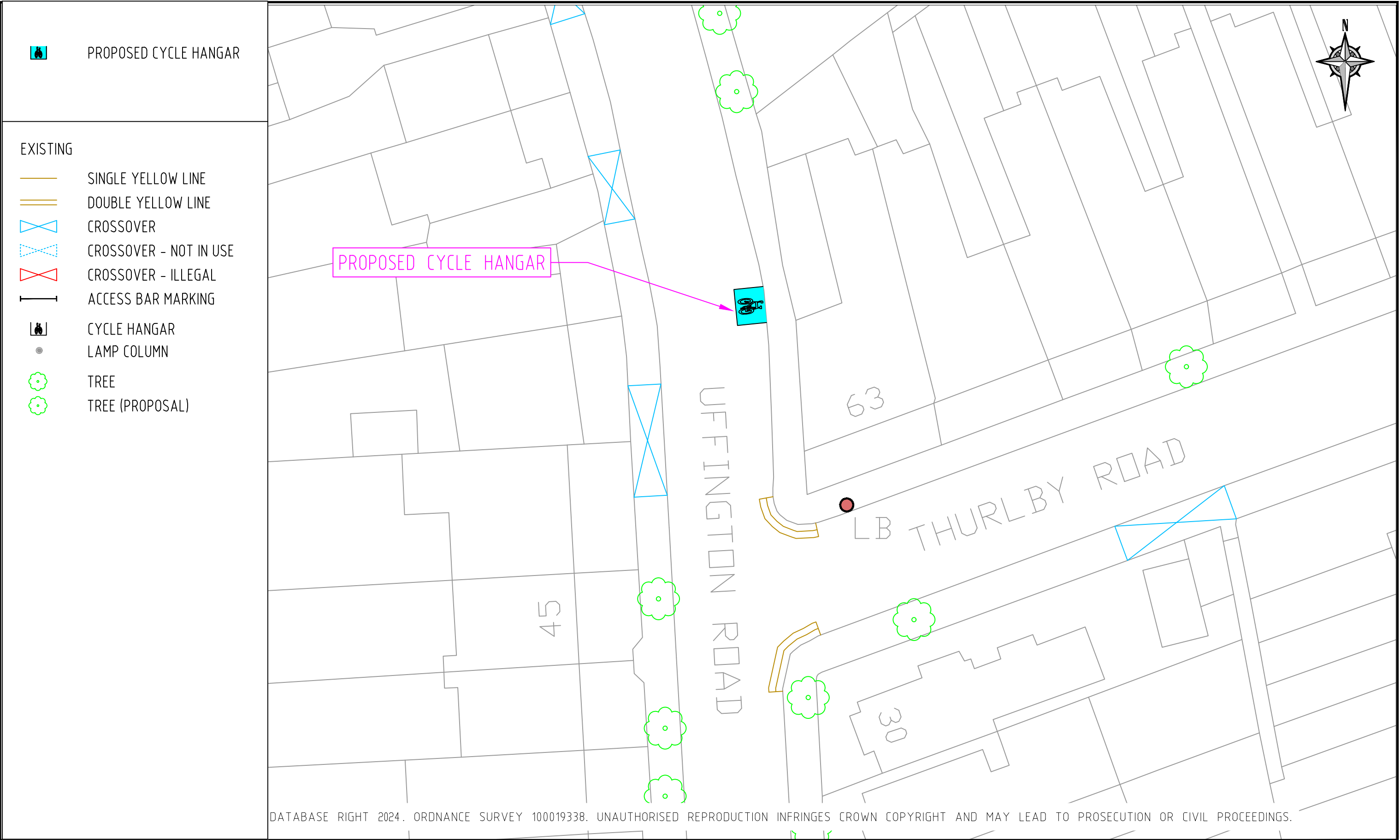
© CROWN COPYRIGHT AND DATABASE RIGHT 2024. ORDNANCE SURVEY 100019338. UNAUTHORISED REPRODUCTION INFRINGES CROWN COPYRIGHT AND MAY LEAD TO PROSECUTION OR CIVIL PROCEEDINGS.

NOTES:

REV	DESCRIPTION	DRAWN	SIG	DATE	CHKD	SIG	DATE	APP	SIG	DATE


PARKING, STREET MANAGEMENT AND COMMERCIAL,
3RD FLOOR, CIVIC CENTRE
6 BRIXTON HILL
LONDON, SW2 1EG
020 7926 9000

DRAWN	CS	PROJECT	Phase 11 Cycle Hangars				
CHKD	BC	DRAWING TITLE	Turret Grove side of No. 60 North Street				
APP	LM	CLASSIFICATION	Consultation	PAPER	A3	SCALE	1:250
DATE	31.07.24	DRAWING NO	DES-CPZ-CH-011-01-046	REVISION			



NOTES:

REV	DESCRIPTION	DRAWN	SIG	DATE	CHKD	SIG	DATE	APP	SIG	DATE




PARKING, STREET MANAGEMENT
AND COMMERCIAL,
3RD FLOOR, CIVIC CENTRE
6 BRIXTON HILL
LONDON, SW2 1EG
020 7926 9000

DRAWN	CS	PROJECT	Phase 11 Cycle Hangars		
CHKD	BC	DRAWING TITLE	Uffington Road side of No. 63 Thurlby Road		
APP	LM	CLASSIFICATION	Consultation	PAPER	A3
DATE	31.07.24	DRAWING NO	DES-CPZ-CH-011-01-073		REVISION

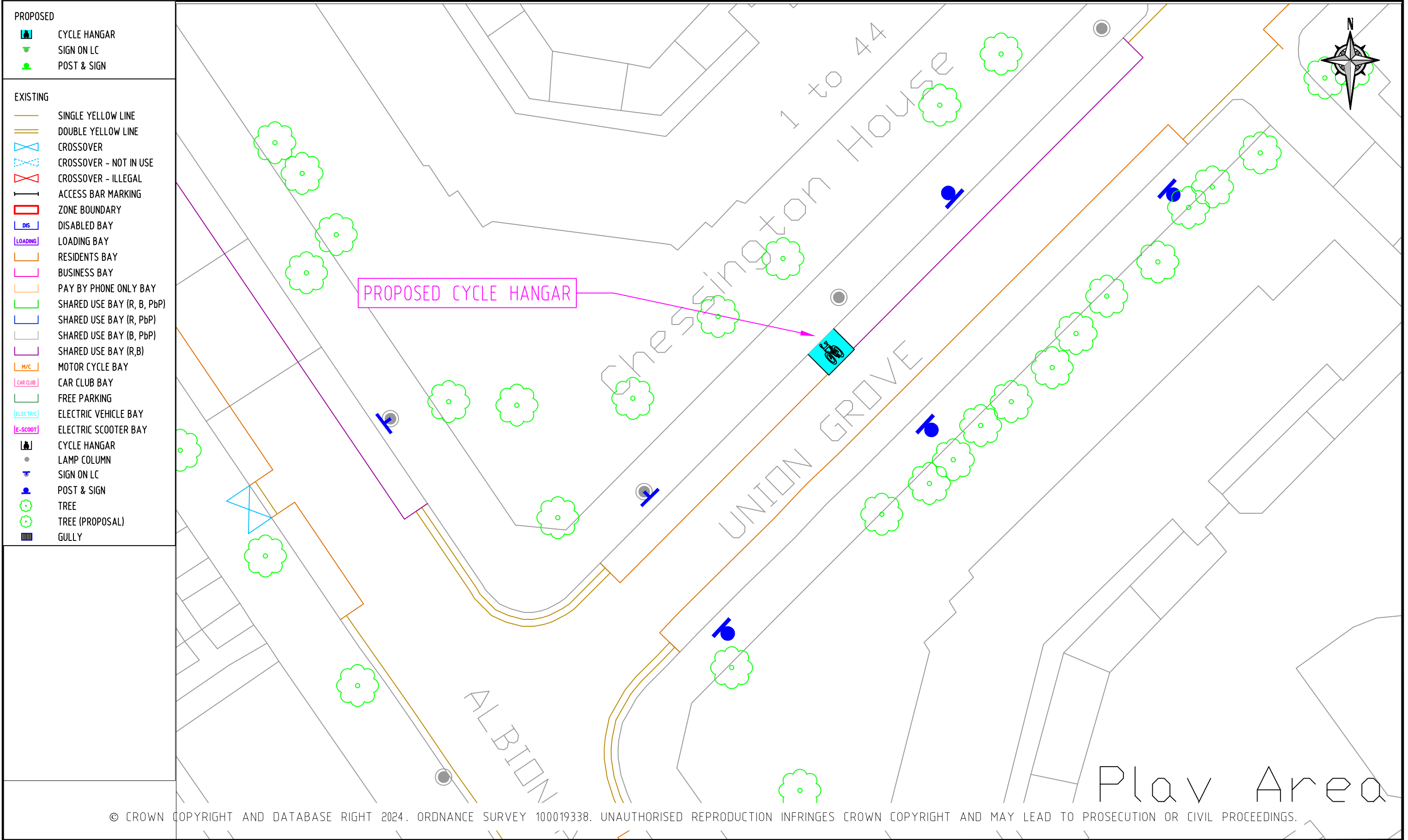
NOTES:

REV	DESCRIPTION	DRAWN	SIG	DATE	CHKD	SIG	DATE	APP	SIG	DATE



Lambeth
PARKING, STREET MANAGEMENT
AND COMMERCIAL,
3RD FLOOR, CIVIC CENTRE
6 BRIXTON HILL
LONDON, SW2 1EG
020 7926 9000

DRAWN	CS			PROJECT			Phase 11 Cycle Hangars		
CHKD	BC			DRAWING TITLE			Union Grove o/s 1 to 32 Kneller House		
APP	LM			CLASSIFICATION		PAPER	SCALE		
			Consultation		A3	1:250			
DATE	29.07.24			DRAWING NO			DES-CPZ-CH-011-01-042		
						REVISION			

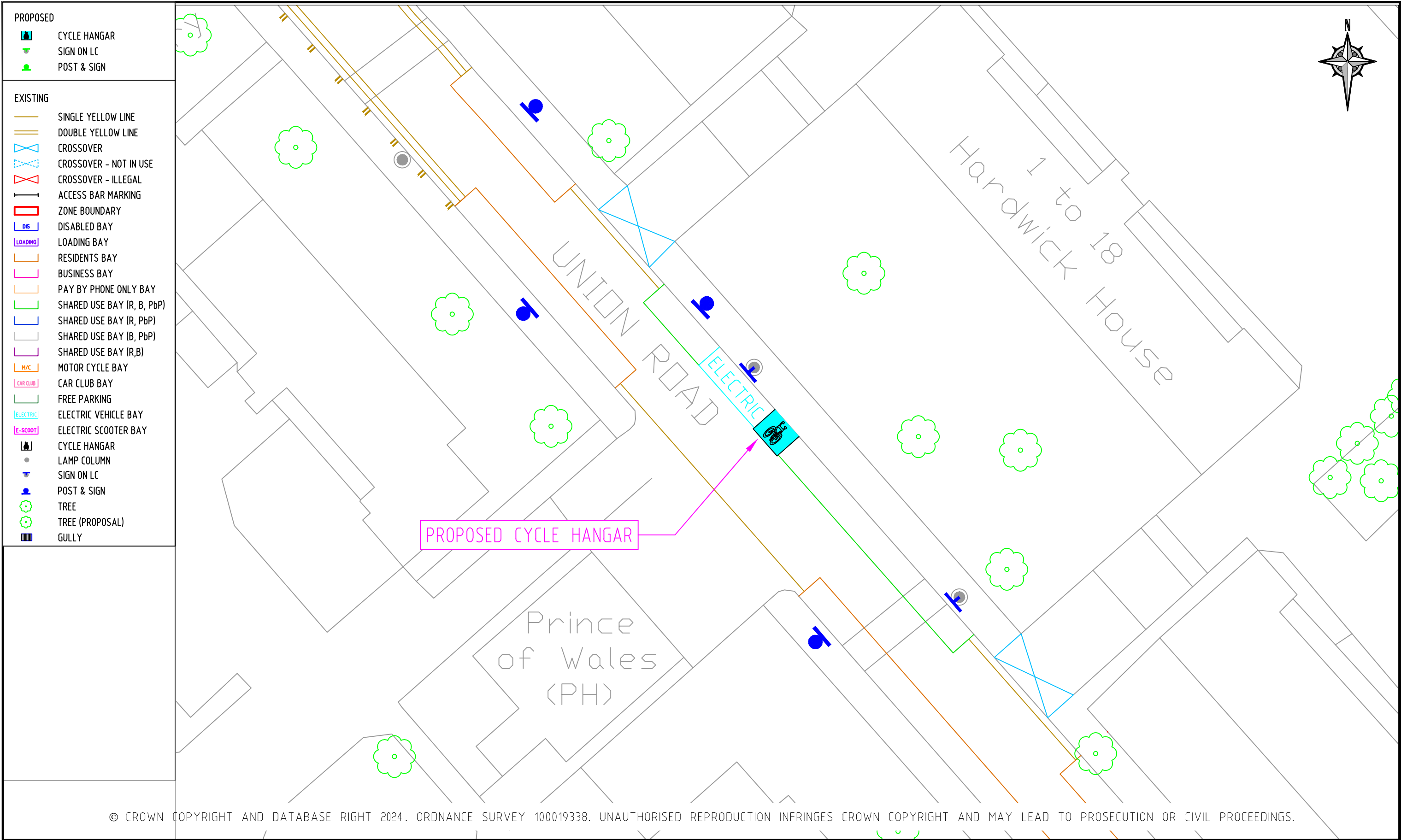


NOTES:

REV	DESCRIPTION	DRAWN	SIG	DATE	CHKD	SIG	DATE	APP	SIG	DATE

PARKING, STREET MANAGEMENT AND COMMERCIAL,
3RD FLOOR, CIVIC CENTRE
6 BRIXTON HILL
LONDON, SW2 1EG
020 7926 9000


DRAWN	CS	PROJECT	Phase 11 Cycle Hangars	
CHKD	BC	DRAWING TITLE	Union Grove o/s 1 to 44 Chessington House	
APP	LM	CLASSIFICATION	Consultation	PAPER A3 SCALE 1:250
DATE	31.07.24	DRAWING NO	DES-CPZ-CH-011-01-045	REVISION



© CROWN COPYRIGHT AND DATABASE RIGHT 2024. ORDNANCE SURVEY 100019338. UNAUTHORISED REPRODUCTION INFRINGES CROWN COPYRIGHT AND MAY LEAD TO PROSECUTION OR CIVIL PROCEEDINGS.

NOTES:

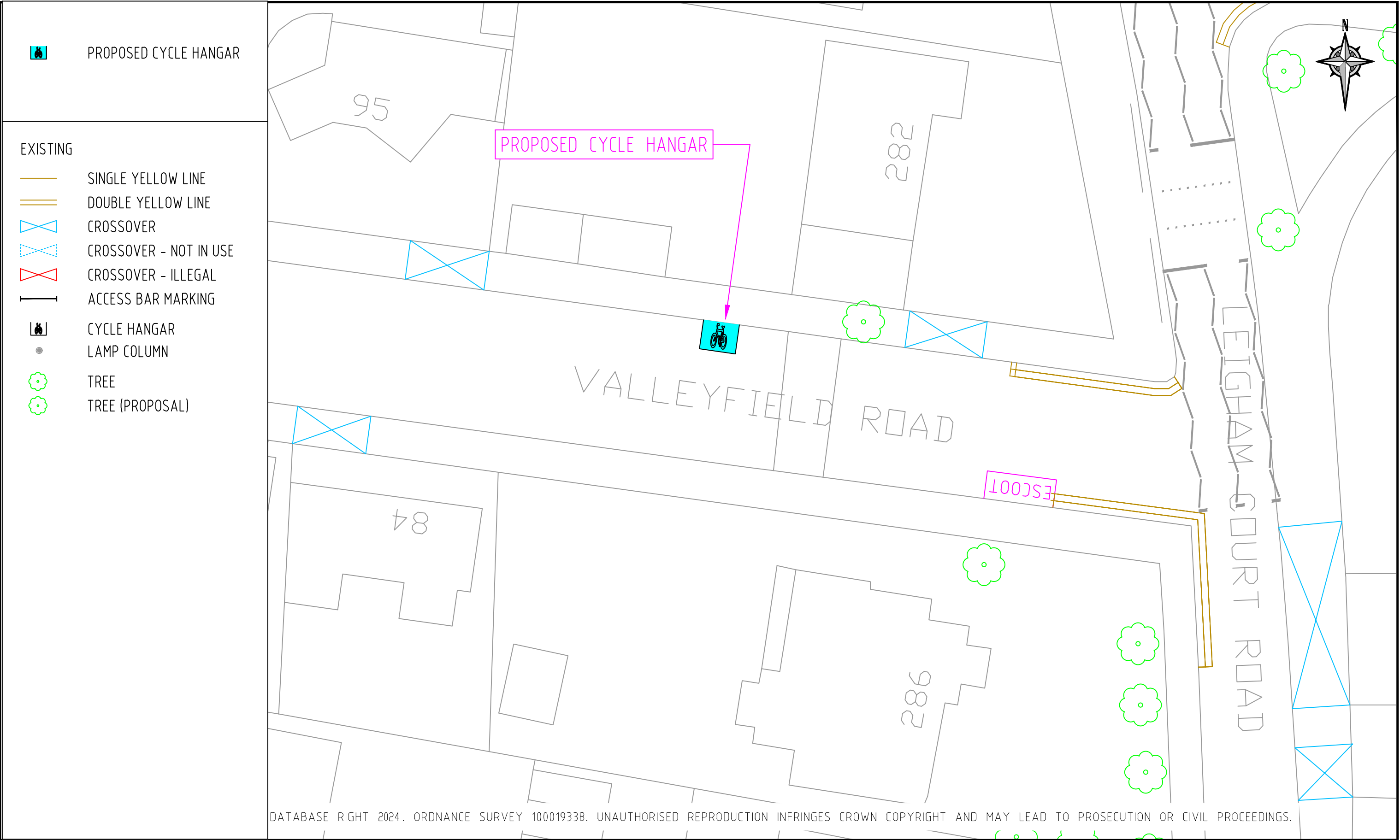
REV	DESCRIPTION	DRAWN	SIG	DATE	CHKD	SIG	DATE	APP	SIG	DATE



Lambeth


PARKING, STREET MANAGEMENT
AND COMMERCIAL,
3RD FLOOR, CIVIC CENTRE
6 BRIXTON HILL
LONDON, SW2 1EG
020 7926 9000

DRAWN	CS	PROJECT Phase 11 Cycle Hangars		
CHKD	BC	DRAWING TITLE Union Road o/s 1 to 18 Hardwick House		
APP	LM	CLASSIFICATION Consultation	PAPER A3	SCALE 1:250
DATE	31.07.24	DRAWING NO DES-CPZ-CH-011-01-044		REVISION



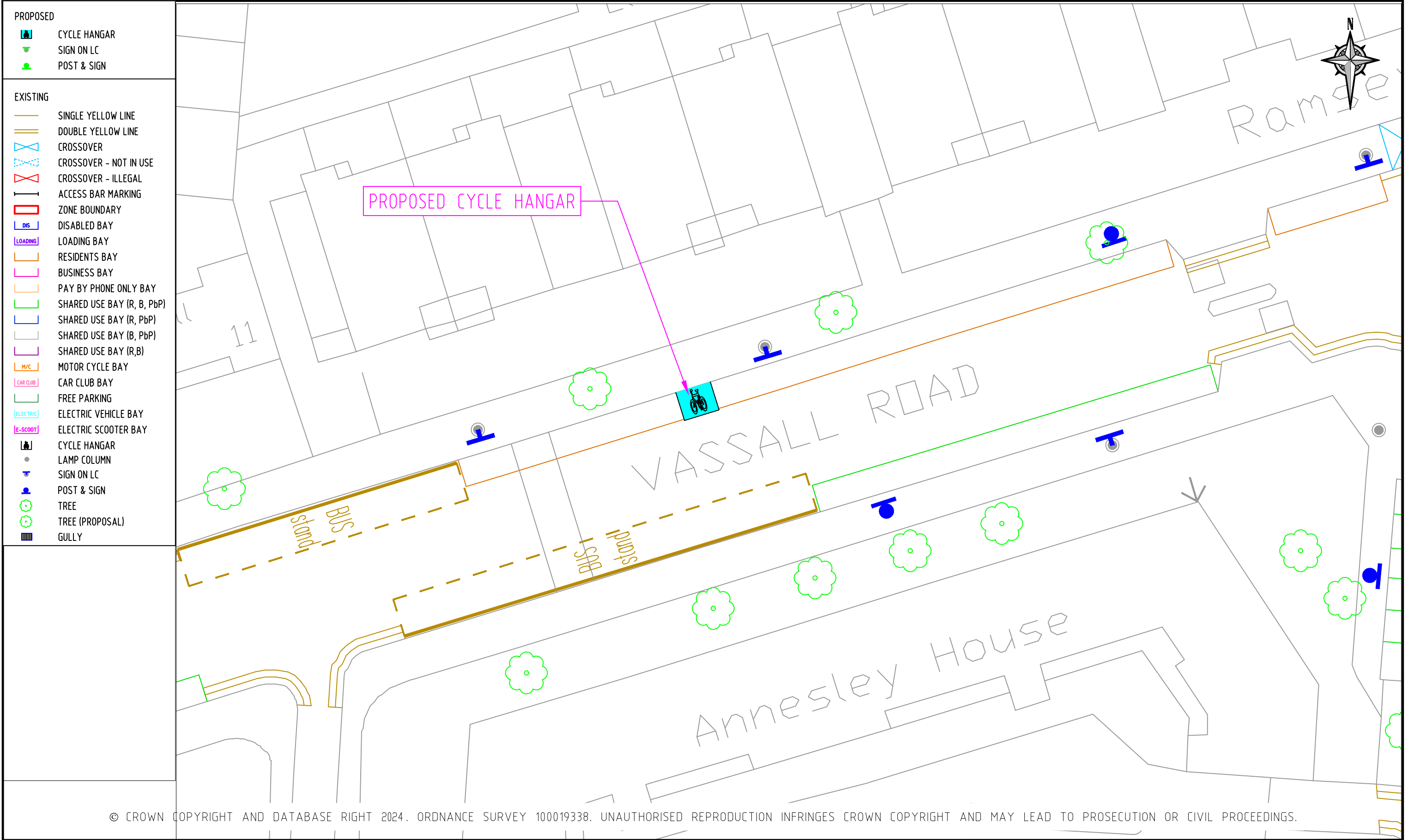
NOTES:

REV	DESCRIPTION	DRAWN	SIG	DATE	CHKD	SIG	DATE	APP	SIG	DATE



PARKING, STREET MANAGEMENT
AND COMMERCIAL,
3RD FLOOR, CIVIC CENTRE
6 BRIXTON HILL
LONDON, SW2 1EG
020 7926 9000


DRAWN	CS	PROJECT	Phase 11 Cycle Hangars		
CHKD	BC	DRAWING TITLE	Valleyfield Road side of No. 282 Leigham Court Rd		
APP	LM	CLASSIFICATION	Consultation	PAPER	A3
DATE	31.07.24	DRAWING NO	DES-CPZ-CH-011-01-080		REVISION



- PROPOSED**
- CYCLE HANGAR
 - SIGN ON LC
 - POST & SIGN
- EXISTING**
- SINGLE YELLOW LINE
 - DOUBLE YELLOW LINE
 - CROSSOVER
 - CROSSOVER - NOT IN USE
 - CROSSOVER - ILLEGAL
 - ACCESS BAR MARKING
 - ZONE BOUNDARY
 - DISABLED BAY
 - LOADING BAY
 - RESIDENTS BAY
 - BUSINESS BAY
 - PAY BY PHONE ONLY BAY
 - SHARED USE BAY (R, B, PbP)
 - SHARED USE BAY (R, PbP)
 - SHARED USE BAY (B, PbP)
 - SHARED USE BAY (R,B)
 - MOTOR CYCLE BAY
 - CAR CLUB BAY
 - FREE PARKING
 - ELECTRIC VEHICLE BAY
 - ELECTRIC SCOOTER BAY
 - CYCLE HANGAR
 - LAMP COLUMN
 - SIGN ON LC
 - POST & SIGN
 - TREE
 - TREE (PROPOSAL)
 - GULLY

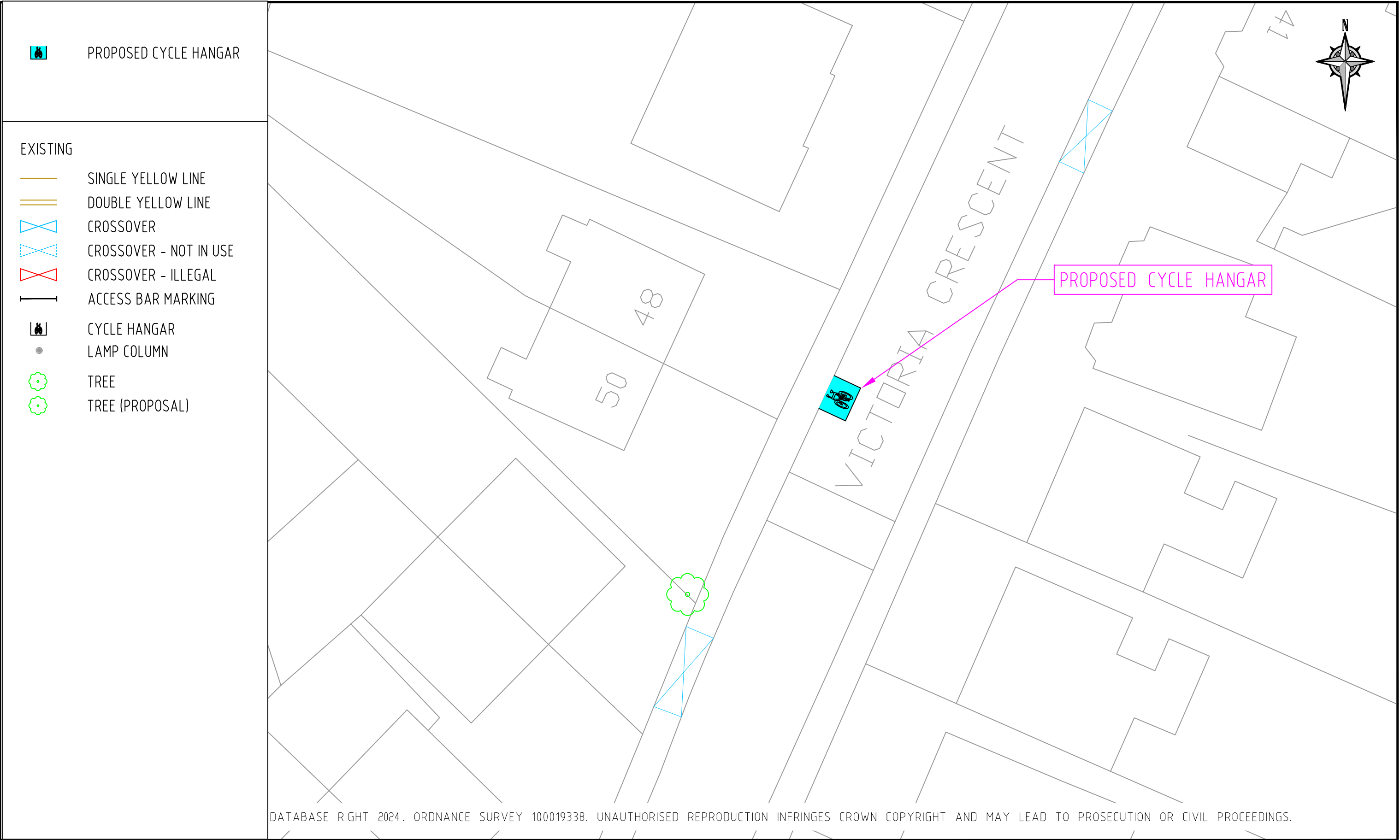
NOTES:

REV	DESCRIPTION	DRAWN	SIG	DATE	CHKD	SIG	DATE	APP	SIG	DATE



PARKING, STREET MANAGEMENT
AND COMMERCIAL,
3RD FLOOR, CIVIC CENTRE
6 BRIXTON HILL
LONDON, SW2 1EG
020 7926 9000

DRAWN	CS	PROJECT	Phase 11 Cycle Hangars	
CHKD	BC	DRAWING TITLE	Vassall Road opp Annesley House	
APP	LM	CLASSIFICATION	Consultation	PAPER A3 SCALE 1:250
DATE	29.07.24	DRAWING NO	DES-CPZ-CH-011-01-039	REVISION



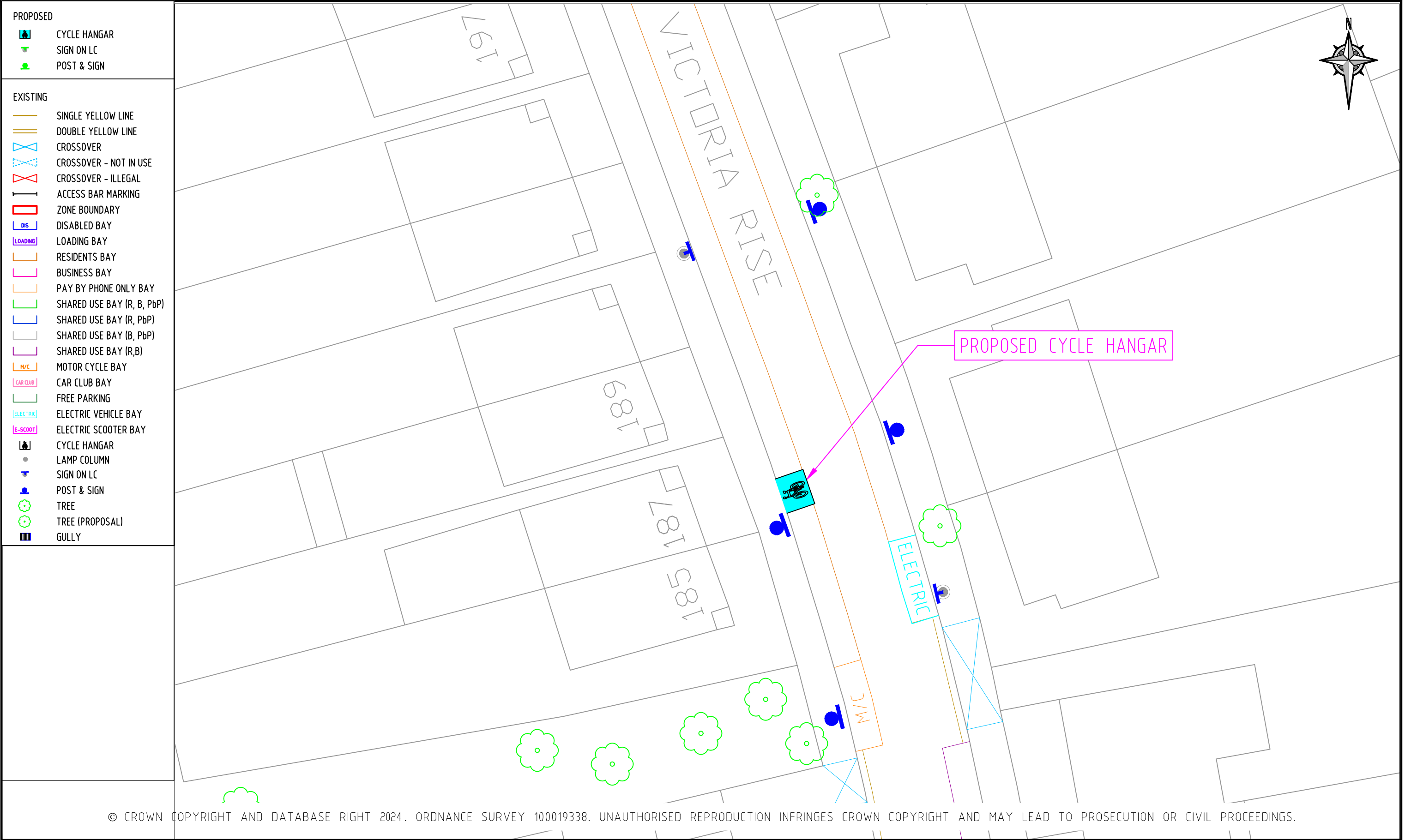
NOTES:

REV	DESCRIPTION	DRAWN	SIG	DATE	CHKD	SIG	DATE	APP	SIG	DATE



PARKING, STREET MANAGEMENT
AND COMMERCIAL,
3RD FLOOR, CIVIC CENTRE
6 BRIXTON HILL
LONDON, SW2 1EG
020 7926 9000


DRAWN	CS	PROJECT	Phase 11 Cycle Hangars
CHKD	BC	DRAWING TITLE	Victoria Crescent o/s No.48
APP	LM	CLASSIFICATION	Consultation
DATE	31.07.24	PAPER	A3
		SCALE	1:250
		DRAWING NO	DES-CPZ-CH-011-01-079
		REVISION	



© CROWN COPYRIGHT AND DATABASE RIGHT 2024. ORDNANCE SURVEY 100019338. UNAUTHORISED REPRODUCTION INFRINGES CROWN COPYRIGHT AND MAY LEAD TO PROSECUTION OR CIVIL PROCEEDINGS.

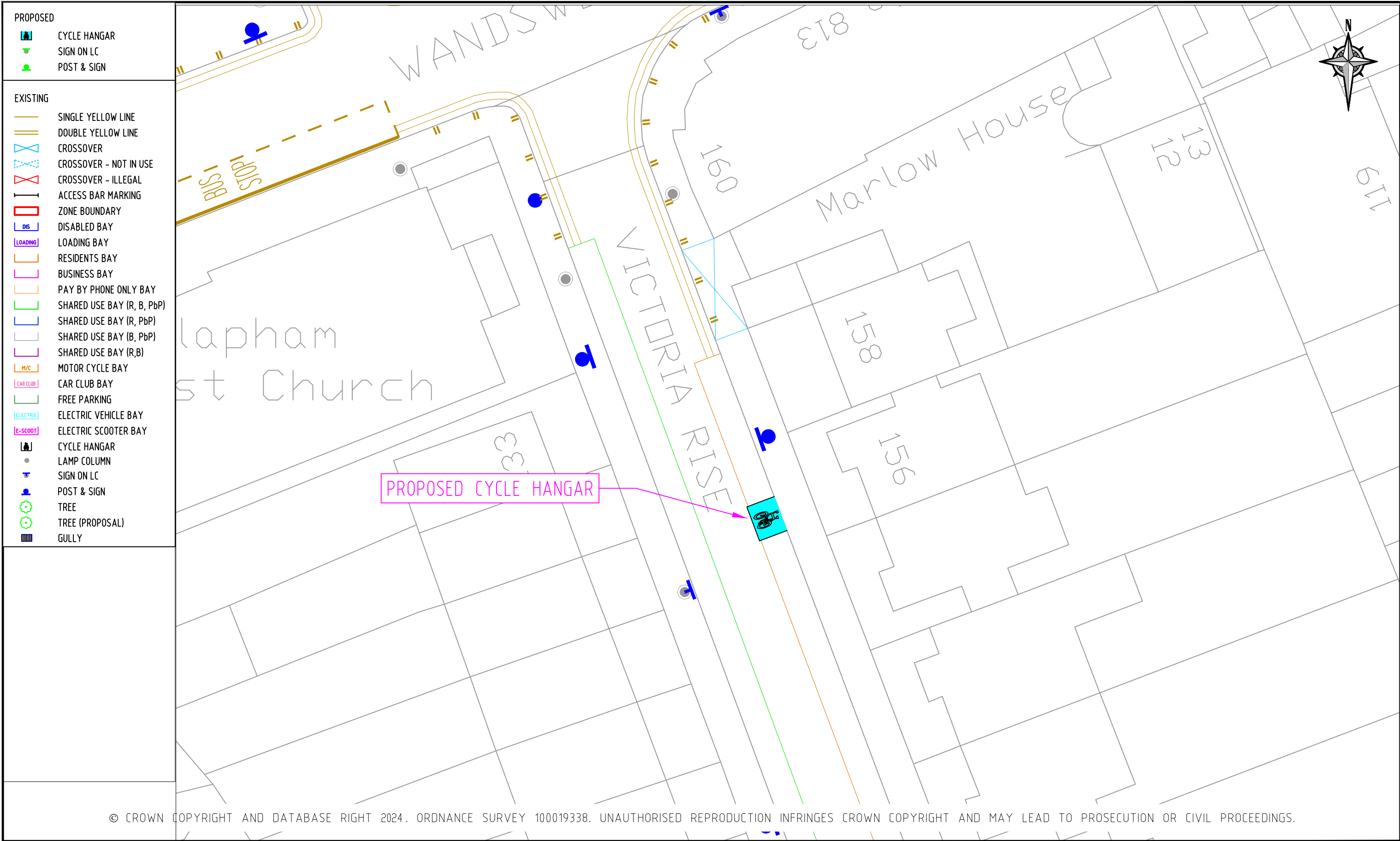
NOTES:

REV	DESCRIPTION	DRAWN	SIG	DATE	CHKD	SIG	DATE	APP	SIG	DATE



PARKING, STREET MANAGEMENT
AND COMMERCIAL,
3RD FLOOR, CIVIC CENTRE
6 BRIXTON HILL
LONDON, SW2 1EG
020 7926 9000

DRAWN	CS	PROJECT	Phase 11 Cycle Hangars	
CHKD	BC	DRAWING TITLE	Victoria Rise o/s Nos.187	
APP	LM	CLASSIFICATION	Consultation	PAPER A3 SCALE 1:250
DATE	31.07.24	DRAWING NO	DES-CPZ-CH-011-01-050	REVISION



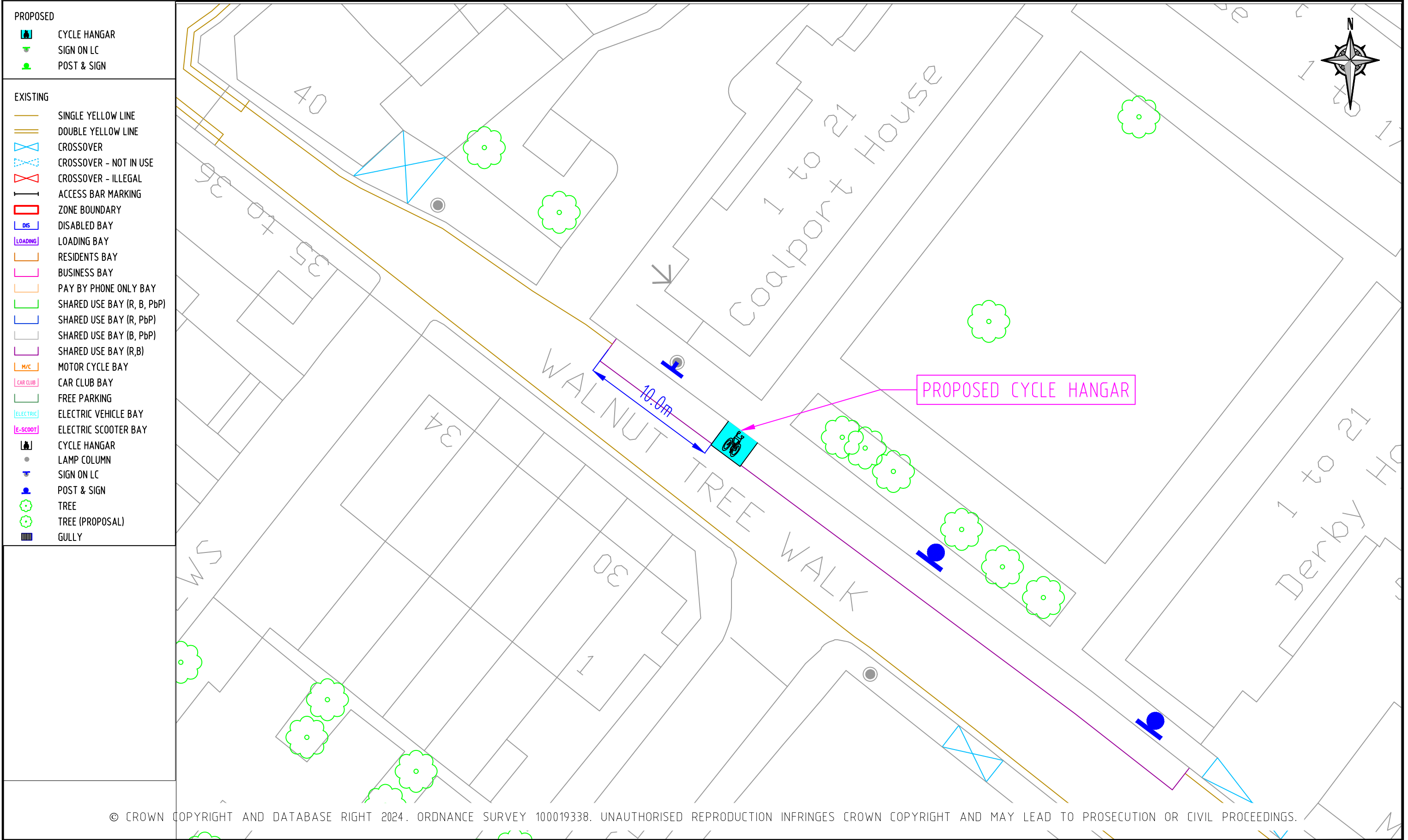
© CROWN COPYRIGHT AND DATABASE RIGHT 2024. ORDNANCE SURVEY 100019338. UNAUTHORISED REPRODUCTION INFRINGES CROWN COPYRIGHT AND MAY LEAD TO PROSECUTION OR CIVIL PROCEEDINGS.

NOTES:

REV	DESCRIPTION	DRAWN	SIG	DATE	CHKD	SIG	DATE	APP	SIG	DATE

PARKING, STREET MANAGEMENT
AND COMMERCIAL,
3RD FLOOR, CIVIC CENTRE
6 BRIXTON HILL
LONDON, SW2 1EG
020 7926 9000

DRAWN	CS	PROJECT	Phase 11 Cycle Hangars				
CHKD	BC	DRAWING TITLE	Victoria Rise o/s No.156				
APP	LM	CLASSIFICATION	Consultation	PAPER	A3	SCALE	1:250
DATE	31.07.24	DRAWING NO	DES-CPZ-CH-011-01-049	REVISION			



NOTES:

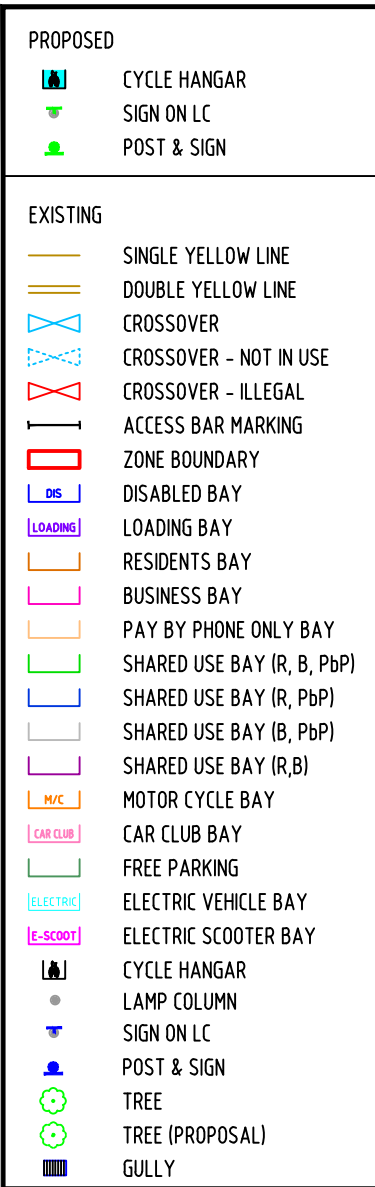
REV	DESCRIPTION	DRAWN	SIG	DATE	CHKD	SIG	DATE	APP	SIG	DATE



Lambeth

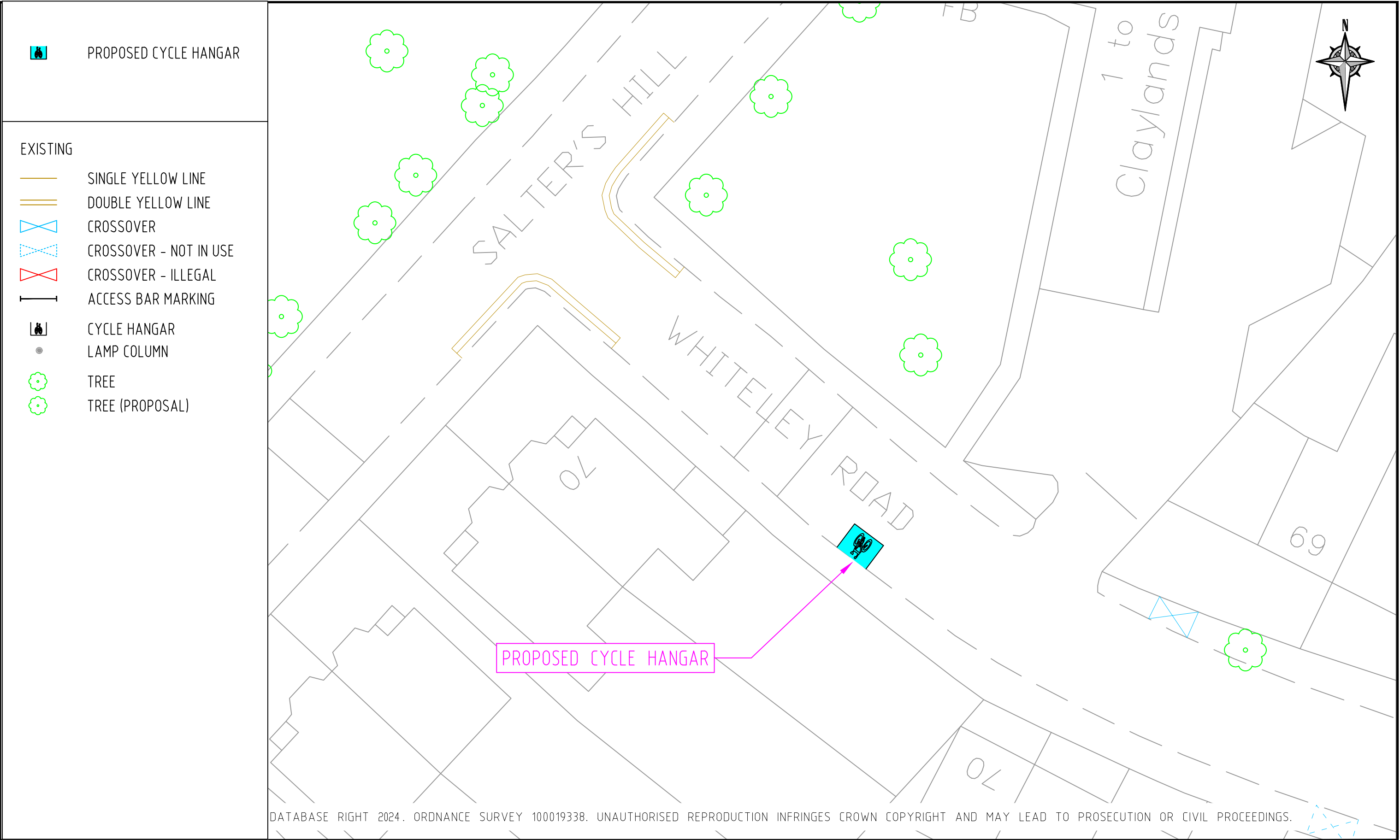
PARKING, STREET MANAGEMENT
AND COMMERCIAL
3RD FLOOR, CIVIC CENTRE
6 BRIXTON HILL
LONDON, SW2 1EG
020 7926 9000

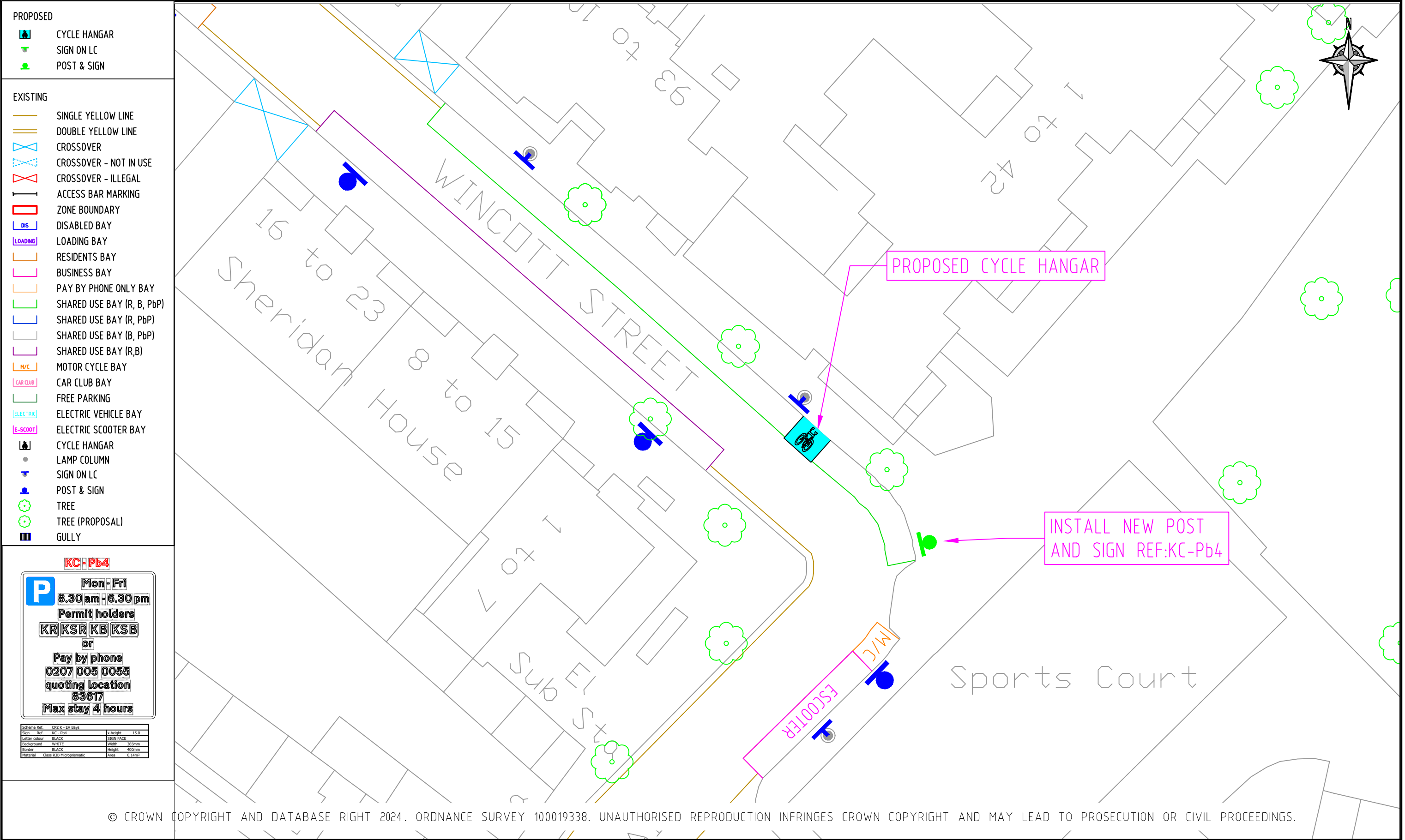
DRAWN	PROJECT		
CS	Phase 11 Cycle Hangars		
CHKD	DRAWING TITLE		
BC	Walnut Tree Walk o/s Coalport House		
APP	CLASSIFICATION	PAPER	SCALE
LM	Consultation	A3	1:250
DATE	DRAWING NO	REVISION	
25.07.24	DES-CPZ-CH-011-01-04		

[illegible]


Lambeth
PARKING, STREET MANAGEMENT
AND COMMERCIAL,
3RD FLOOR, CIVIC CENTRE
6 BRIXTON HILL
LONDON, SW2 1EG
020 7926 9000

DRAWN CS	PROJECT Phase 11 Cycle Hangars		
CHKD BC	DRAWING TITLE Webber Street o/s No. 5		
APP LM	CLASSIFICATION Consultation	PAPER A3	SCALE 1:250
DATE 25.07.24	DRAWING NO DES-CPZ-CH-011-01-01		REVISION





NOTES:

REV	DESCRIPTION	DRAWN	SIG	DATE	CHKD	SIG	DATE	APP	SIG	DATE

PARKING, STREET MANAGEMENT AND COMMERCIAL, 3RD FLOOR, CIVIC CENTRE 6 BRIXTON HILL LONDON, SW2 1EG 020 7926 9000

DRAWN	CS	PROJECT	Phase 11 Cycle Hangars				
CHKD	BC	DRAWING TITLE	Wincott Street side of 1-24 Vanbrugh Court				
APP	LM	CLASSIFICATION	Consultation	PAPER	A3	SCALE	1:250
DATE	25.07.24	DRAWING NO	DES-CPZ-CH-011-01-08	REVISION			