

PROPOSED

CYCLE HANGAR

SIGN ON LC

POST & SIGN

EXISTING

SINGLE YELLOW LINE

DOUBLE YELLOW LINE

CROSSOVER

CROSSOVER - NOT IN USE

CROSSOVER - ILLEGAL

ACCESS BAR MARKING

ZONE BOUNDARY

DISABLED BAY

LOADING BAY

RESIDENTS BAY

BUSINESS BAY

PAY BY PHONE ONLY BAY

SHARED USE BAY (R, B, PbP)

SHARED USE BAY (R, PbP)

SHARED USE BAY (B, PbP)

SHARED USE BAY (R, B)

MOTOR CYCLE BAY

CAR CLUB BAY

FREE PARKING

ELECTRIC VEHICLE BAY

ELECTRIC SCOOTER BAY

CYCLE HANGAR

LAMP COLUMN

SIGN ON LC

POST & SIGN

TREE

INSET1

H1A

Permit holders only

HR

Mon - Fri

8.30 am - 6.30 pm

NOTES:

1. All dimensions are in metres unless otherwise stated

2. Do not scale from this drawing

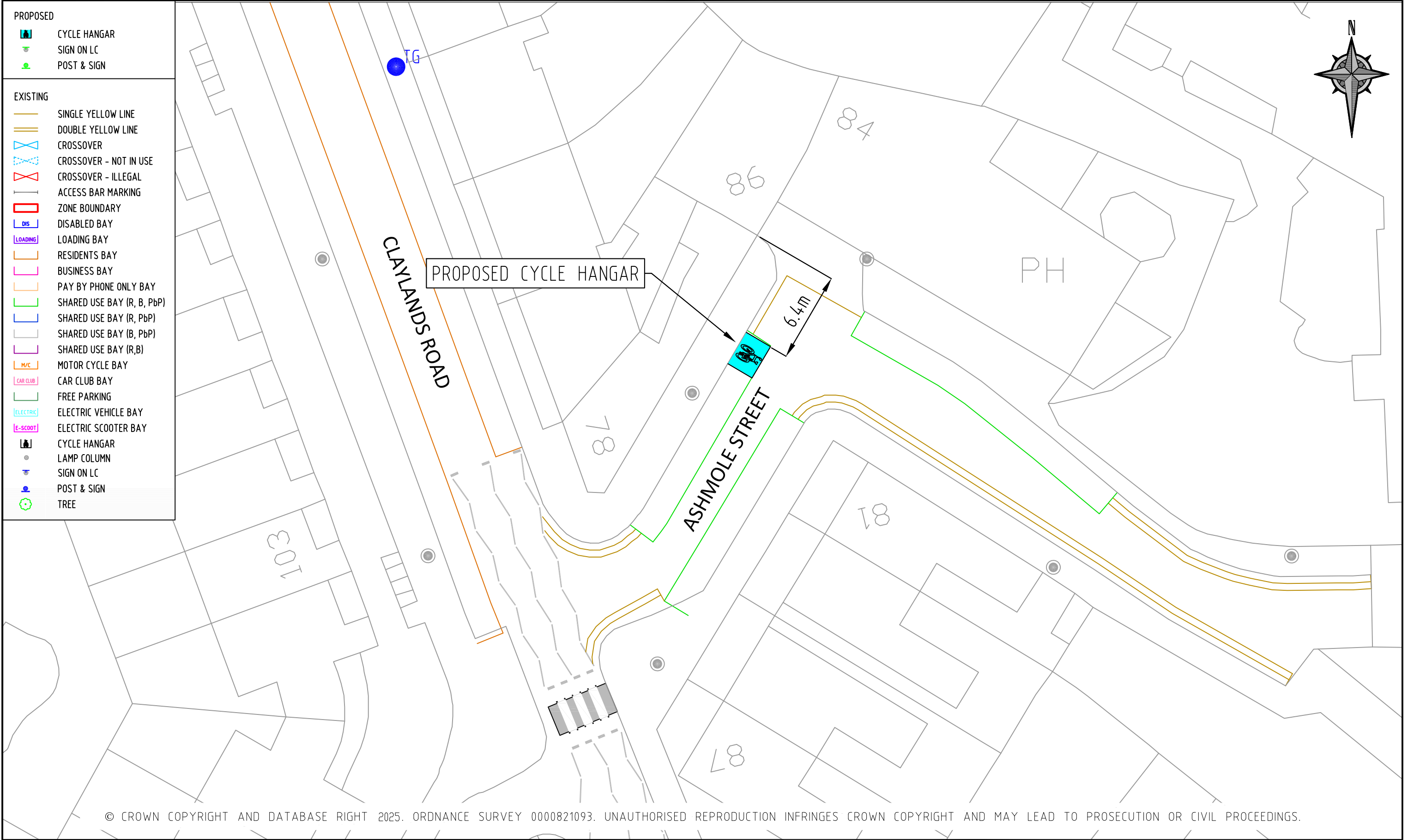
3. All new signs and road markings to be laid in accordance with the traffic sign regulations and general directions 2016

4. The design based on OS based map

REV	DESCRIPTION	DRAWN	SIG	DATE	CHKD	SIG	DATE	APP	SIG	DATE


PARKING, STREET MANAGEMENT AND COMMERCIAL,
3RD FLOOR, CIVIC CENTRE
6 BRIXTON HILL
LONDON, SW2 1EG
020 7926 9000

DRAWN	BS	PROJECT	PHASE 12 - CYCLE HANGARS
CHKD	MS	DRAWING TITLE	ABBOTS PARK-SIDE OF NO. 134 TULSE HILL
APP	LM	CLASSIFICATION	CONSULTATION
DATE	28.01.25	PAPER	A3
		SCALE	1:250
		DRAWING NO	DES-CPZ-CH-012-01-01
		REVISION	A



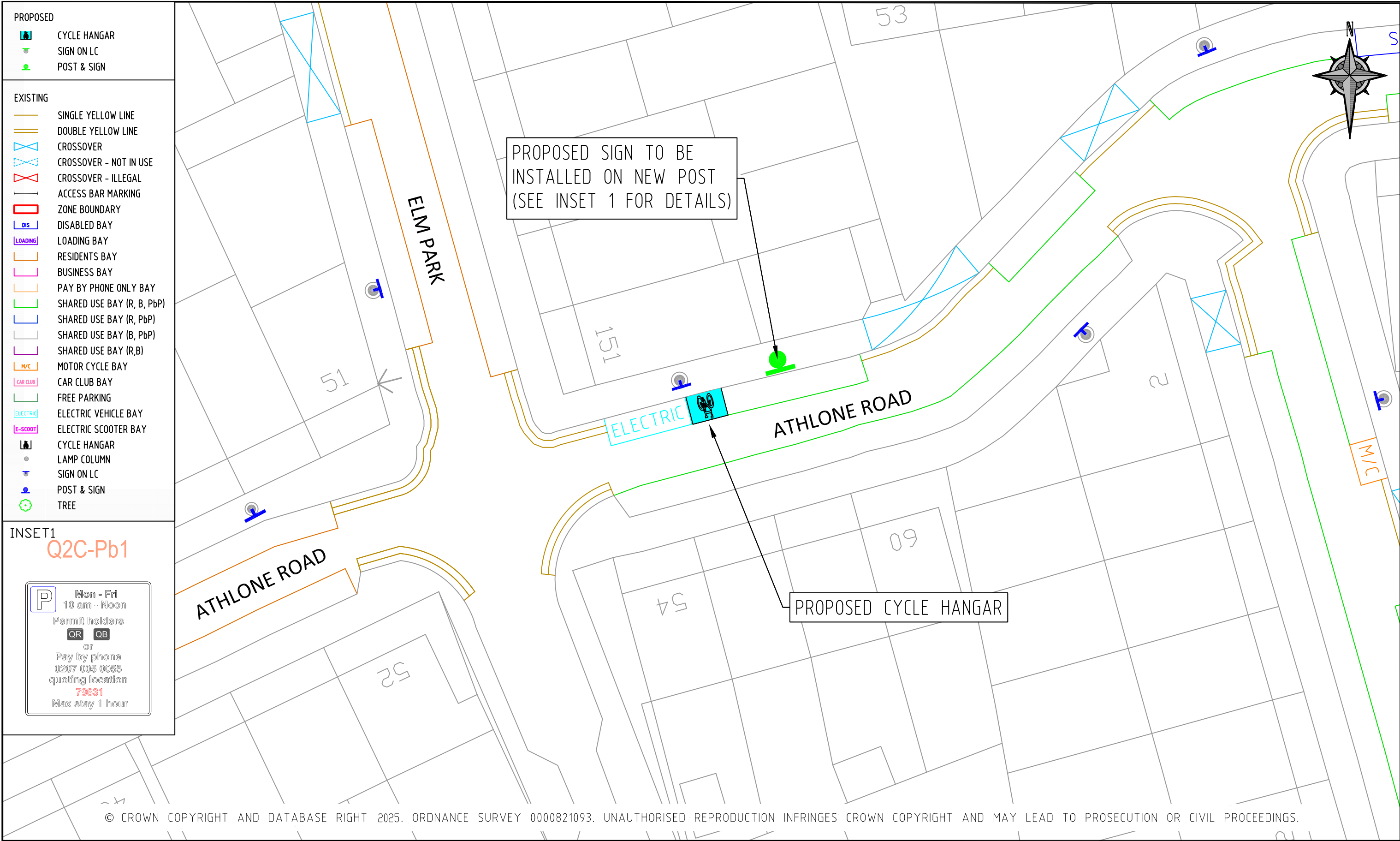
NOTES:
1. All dimensions are in metres unless otherwise stated
2. Do not scale from this drawing
3. All new signs and road markings to be laid in accordance with the traffic sign regulations and general directions 2016
4. The design based on OS based map

REV	DESCRIPTION	DRAWN	SIG	DATE	CHKD	SIG	DATE	APP	SIG	DATE



Lambeth
PARKING, STREET MANAGEMENT
AND COMMERCIAL,
3RD FLOOR, CIVIC CENTRE
6 BRIXTON HILL
LONDON, SW2 1EG
020 7926 9000

DRAWN MS	PROJECT PHASE 12 - CYCLE HANGARS				
CHKD MS	DRAWING TITLE ASHMOLE STREET-SIDE OF NO. 78 CLAYLANDS RD				
APP LM	CLASSIFICATION CONSULTATION	PAPER A3	SCALE 1:250		
DATE 28.01.25	DRAWING NO DES-CPZ-CH-012-01-02				REVISION A

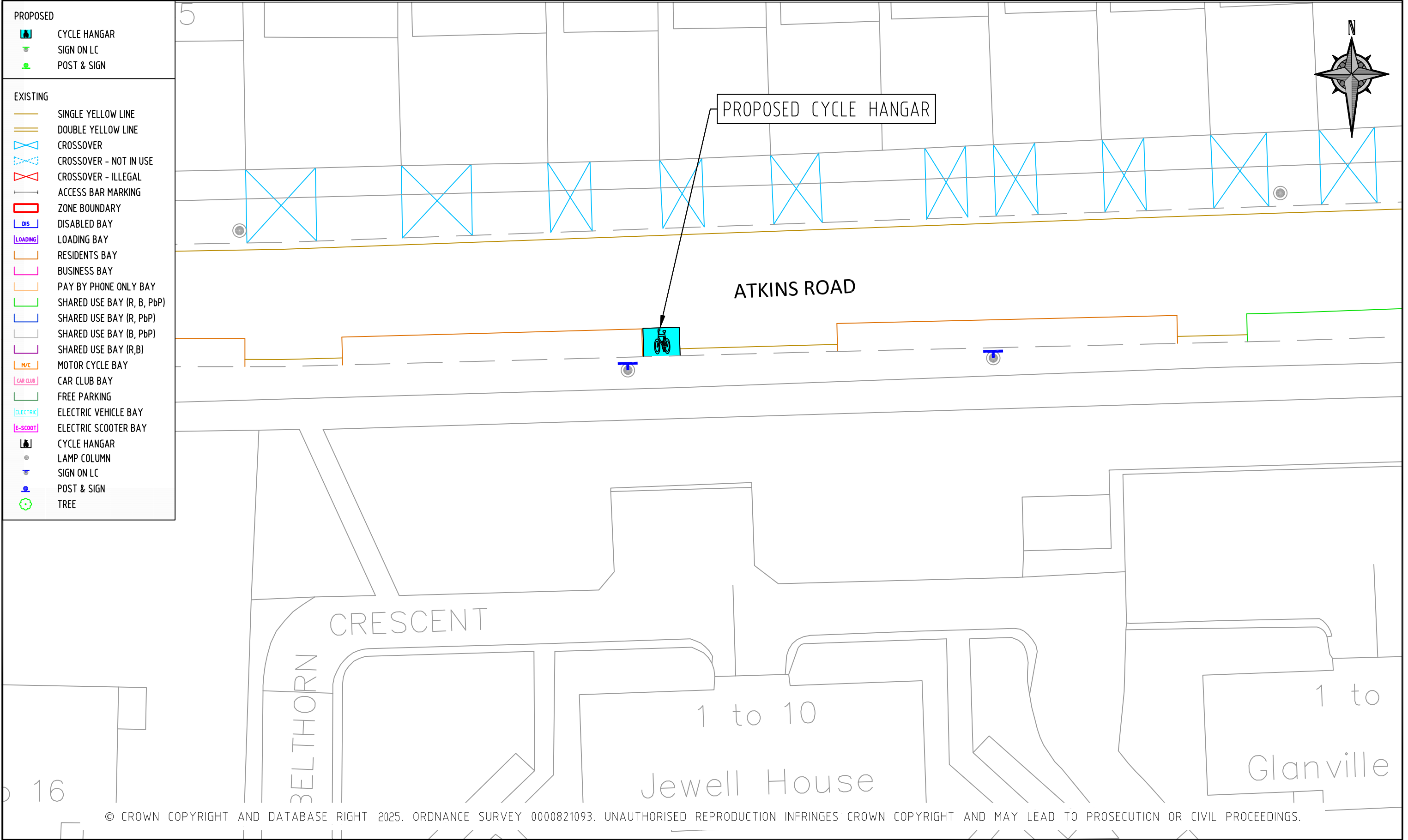


NOTES: 1. All dimensions are in metres unless otherwise stated 2. Do not scale from this drawing 3. All new signs and road markings to be laid in accordance with the traffic sign regulations and general directions 2016 4. The design based on OS based map											
REV	DESCRIPTION	DRAWN	SIG	DATE	CHKD	SIG	DATE	APP	SIG	DATE	

Lambeth

PARKING, STREET MANAGEMENT
AND COMMERCIAL,
3RD FLOOR, CIVIC CENTRE
6 BRIXTON HILL
LONDON, SW2 1EG
020 7926 9000

DRAWN	MS	PROJECT	PHASE 12 - CYCLE HANGARS		
CHKD	MS	DRAWING TITLE	ATHLONE ROAD-SIDE OF NO. 151 ELM PARK		
APP	LM	CLASSIFICATION	CONSULTATION	PAPER	A3
		SCALE	1:250		
DATE	28.01.25	DRAWING NO	DES-CPZ-CH-012-01-03		REVISION
					A



PROPOSED

CYCLE HANGAR

SIGN ON LC

POST & SIGN

EXISTING

SINGLE YELLOW LINE

DOUBLE YELLOW LINE

CROSSOVER

CROSSOVER - NOT IN USE

CROSSOVER - ILLEGAL

ACCESS BAR MARKING

ZONE BOUNDARY

DISABLED BAY

LOADING BAY

RESIDENTS BAY

BUSINESS BAY

PAY BY PHONE ONLY BAY

SHARED USE BAY (R, B, PbP)

SHARED USE BAY (R, PbP)

SHARED USE BAY (B, PbP)

SHARED USE BAY (R, B)

MOTOR CYCLE BAY

CAR CLUB BAY

FREE PARKING

ELECTRIC VEHICLE BAY

ELECTRIC SCOOTER BAY

CYCLE HANGAR

LAMP COLUMN

SIGN ON LC

POST & SIGN

TREE

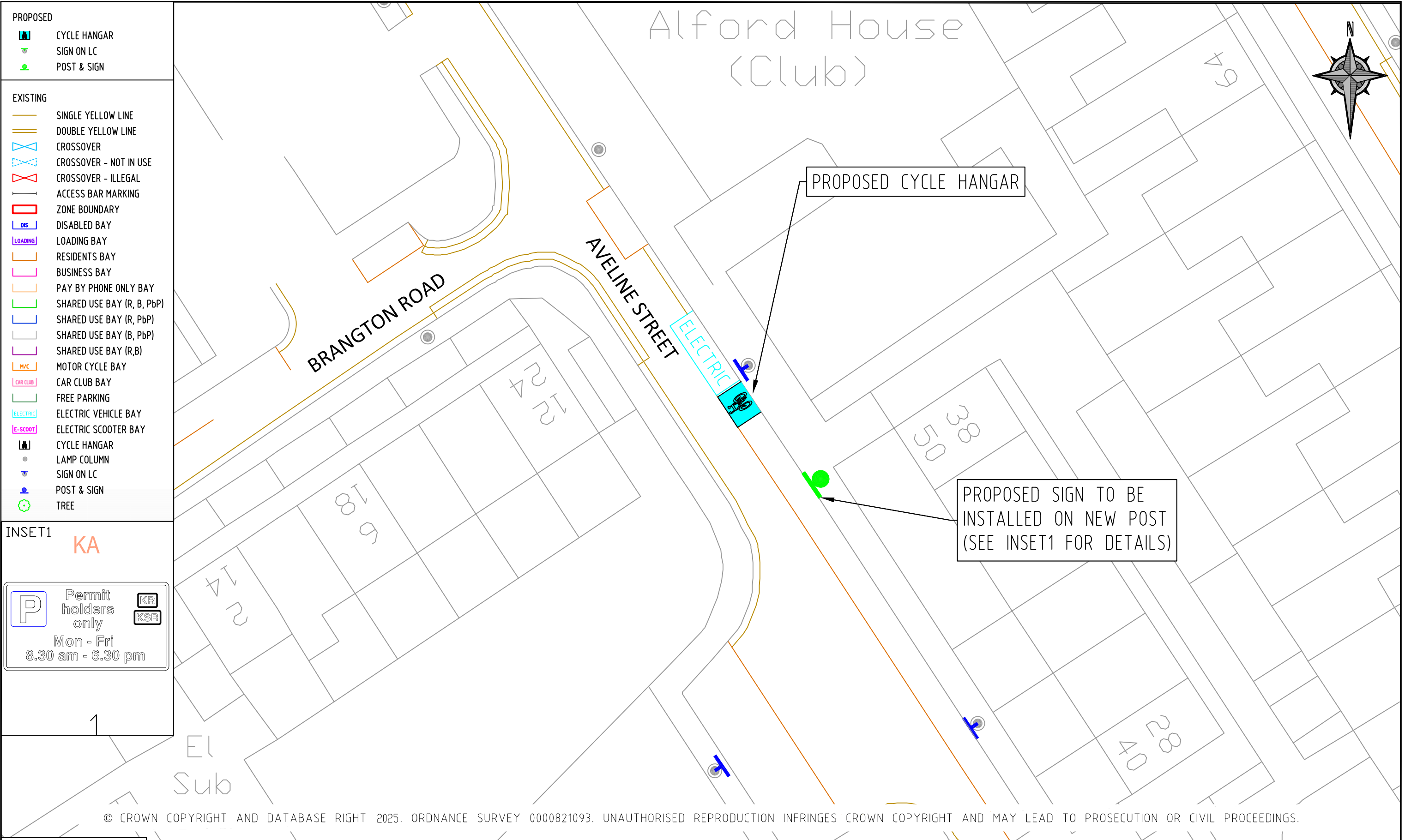
NOTES:

1. All dimensions are in metres unless otherwise stated
2. Do not scale from this drawing
3. All new signs and road markings to be laid in accordance with the traffic sign regulations and general directions 2016
4. The design based on OS based map

REV	DESCRIPTION	DRAWN	SIG	DATE	CHKD	SIG	DATE	APP	SIG	DATE

PARKING, STREET MANAGEMENT
AND COMMERCIAL,
3RD FLOOR, CIVIC CENTRE
6 BRIXTON HILL
LONDON, SW2 1EG
020 7926 9000

DRAWN	MS	PROJECT	PHASE 12 - CYCLE HANGARS		
CHKD	MS	DRAWING TITLE	ATKINS ROAD-O/S NO. 1 TO 10 JEWELL HOUSE		
APP	LM	CLASSIFICATION	PAPER	SCALE	
		CONSULTATION	A3	1:250	
DATE	28.01.25	DRAWING NO	DES-CPZ-CH-012-01-04		REVISION
					A

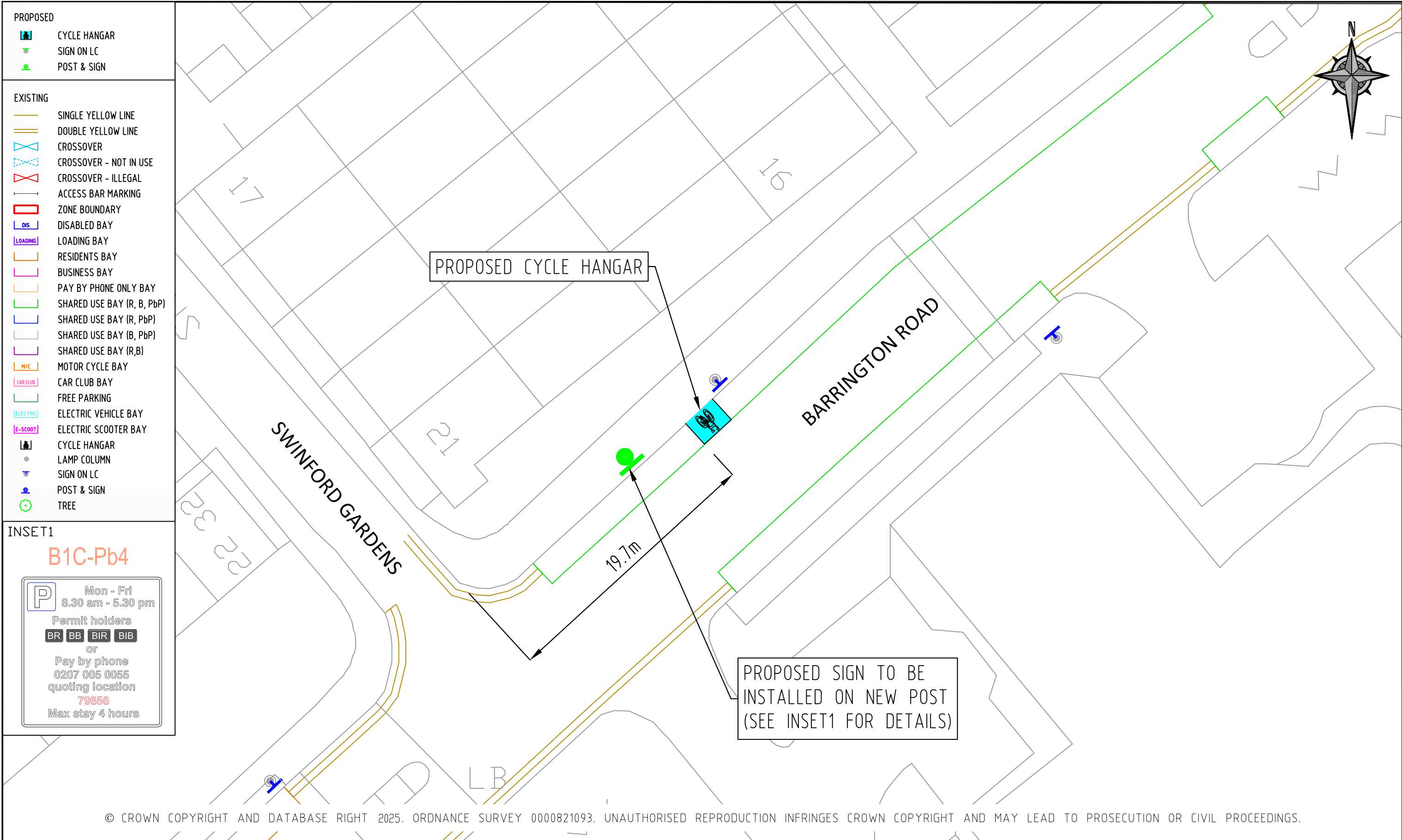


- NOTES:
1. All dimensions are in metres unless otherwise stated
 2. Do not scale from this drawing
 3. All new signs and road markings to be laid in accordance with the traffic sign regulations and general directions 2016
 4. The design based on OS based map

REV	DESCRIPTION	DRAWN	SIG	DATE	CHKD	SIG	DATE	APP	SIG	DATE


PARKING, STREET MANAGEMENT
AND COMMERCIAL,
3RD FLOOR, CIVIC CENTRE
6 BRIXTON HILL
LONDON, SW2 1EG
020 7926 9000

DRAWN	MS	PROJECT	PHASE 12 – CYCLE HANGARS
CHKD	MS	DRAWING TITLE	AVELINE ST-SIDE OF NOS. 12/24 BRANGTON RD
APP	LM	CLASSIFICATION	CONSULTATION
DATE	28.01.25	PAPER	A3
		SCALE	1:250
		DRAWING NO	DES-CPZ-CH-012-01-05
		REVISION	A



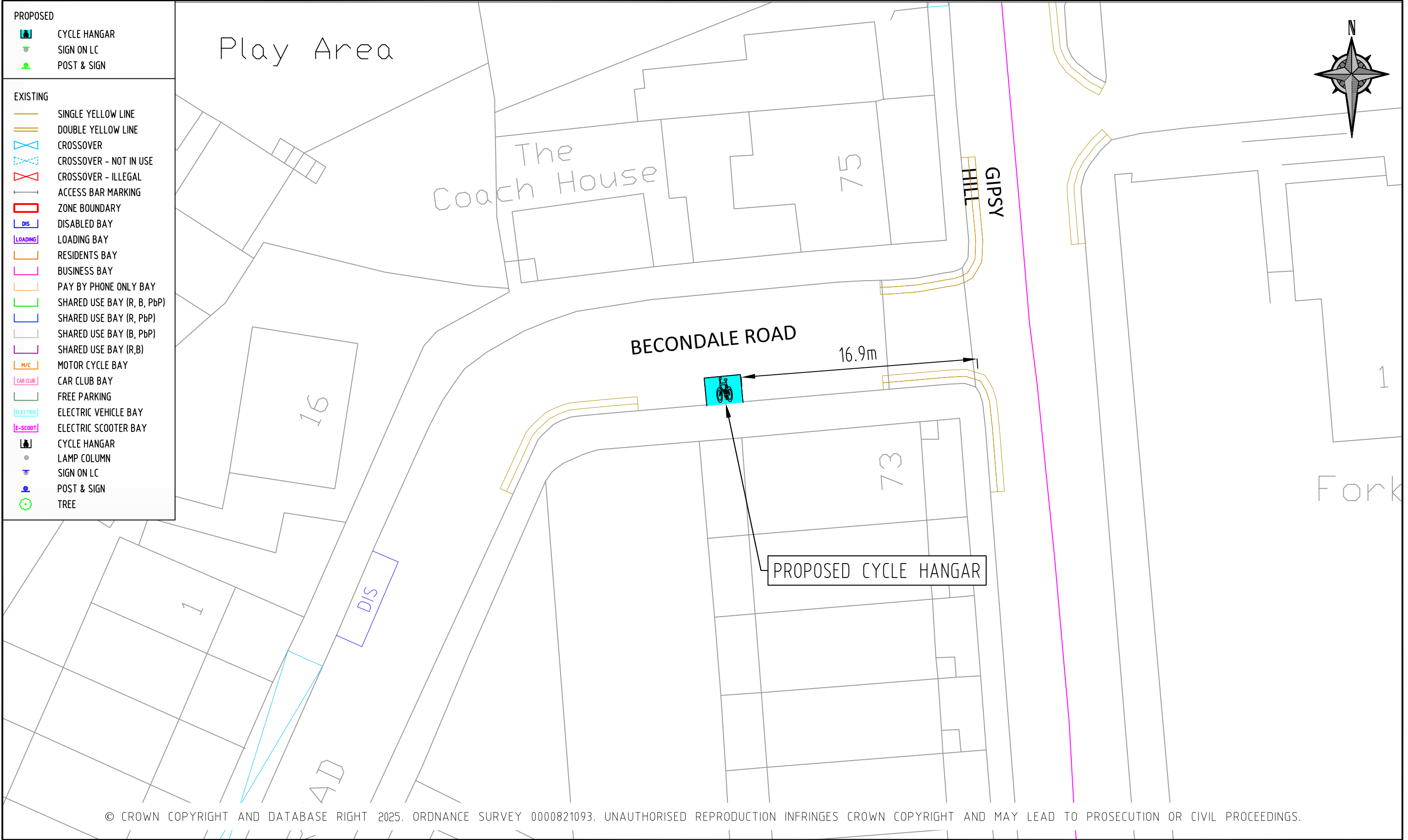
- NOTES:
- All dimensions are in metres unless otherwise stated
 - Do not scale from this drawing
 - All new signs and road markings to be laid in accordance with the traffic sign regulations and general directions 2016
 - The design based on OS based map

REV	DESCRIPTION	DRAWN	SIG	DATE	CHKD	SIG	DATE	APP	SIG	DATE



PARKING, STREET MANAGEMENT
AND COMMERCIAL,
3RD FLOOR, CIVIC CENTRE
6 BRIXTON HILL
LONDON, SW2 1EG
020 7926 9000


DRAWN	MS	PROJECT			PHASE 12 – CYCLE HANGARS		
CHKD	MS	DRAWING TITLE			BARRINGTON RD–SIDE OF NO. 21 SWINFORD GDNS		
APP	LM	CLASSIFICATION	PAPER	SCALE			
DATE	28.01.25	DRAWING NO	DES–CPZ–CH–012–01–06	REVISION	A		



NOTES:

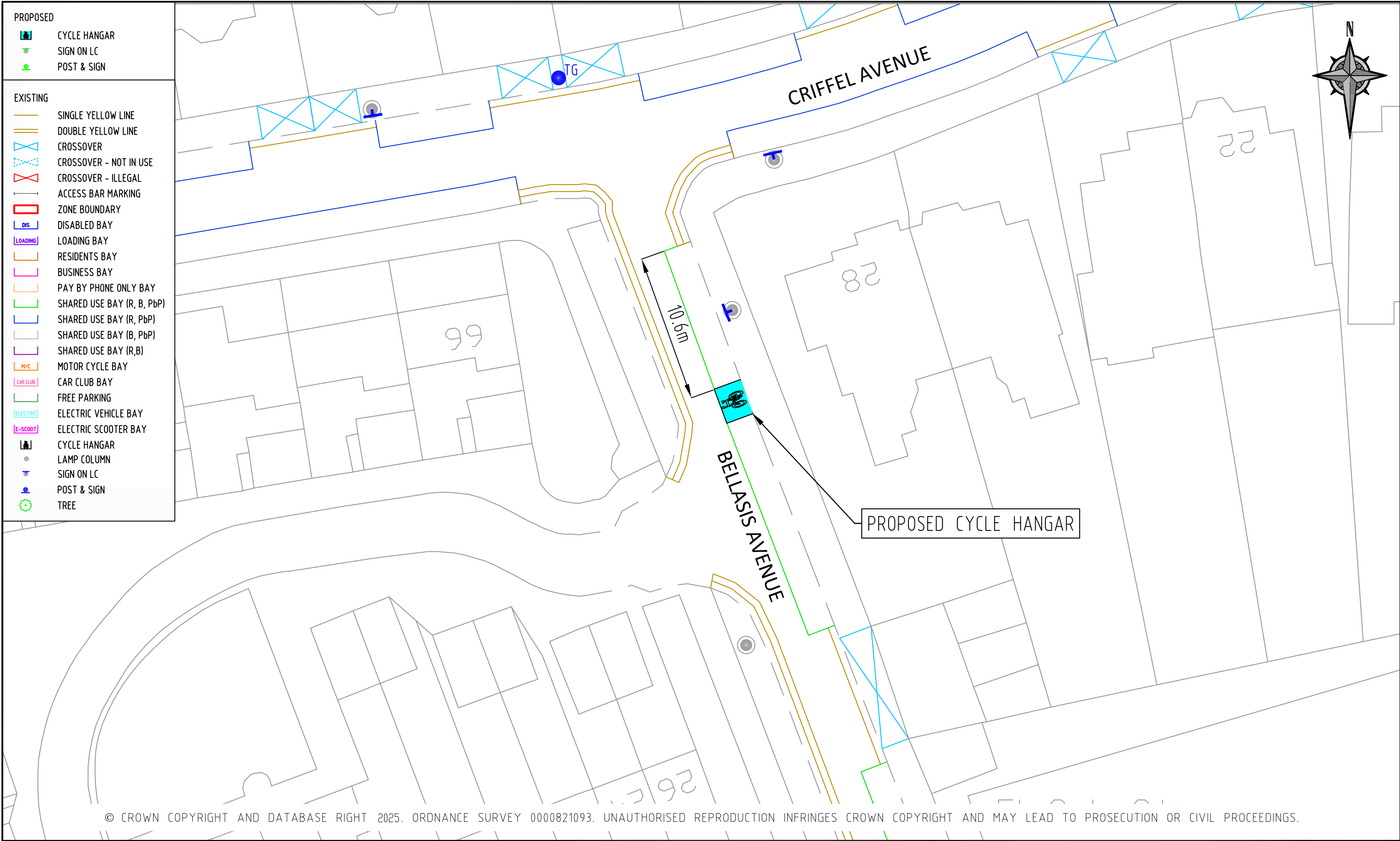
- All dimensions are in metres unless otherwise stated
- Do not scale from this drawing
- All new signs and road markings to be laid in accordance with the traffic sign regulations and general directions 2016
- The design based on OS based map

REV	DESCRIPTION	DRAWN	SIG	DATE	CHKD	SIG	DATE	APP	SIG	DATE



PARKING, STREET MANAGEMENT
AND COMMERCIAL,
3RD FLOOR, CIVIC CENTRE
6 BRIXTON HILL
LONDON, SW2 1EG
020 7926 9000

DRAWN	MS	PROJECT	PHASE 12 – CYCLE HANGARS		
CHKD	MS	DRAWING TITLE	BECONDAL ROAD–SIDE OF NO. 73 GIPSY HILL		
APP	LM	CLASSIFICATION	PAPER	SCALE	
		CONSULTATION	A3	1:250	
DATE	28.01.25	DRAWING NO	DES-CPZ-CH-012-01-07		REVISION
					A



© CROWN COPYRIGHT AND DATABASE RIGHT 2025. ORDNANCE SURVEY 0000821093. UNAUTHORISED REPRODUCTION INFRINGES CROWN COPYRIGHT AND MAY LEAD TO PROSECUTION OR CIVIL PROCEEDINGS.

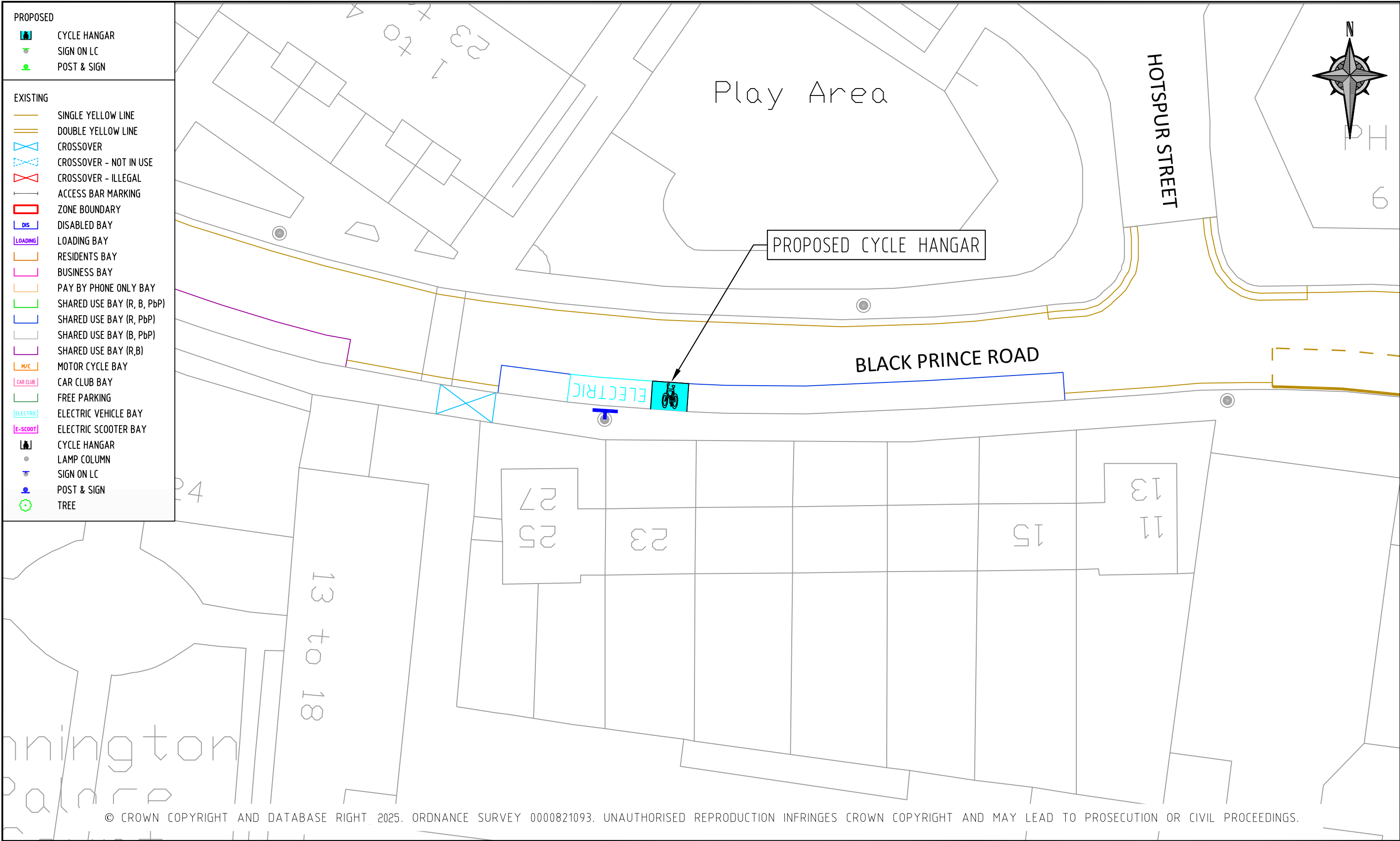
- NOTES:
1. All dimensions are in metres unless otherwise stated
 2. Do not scale from this drawing
 3. All new signs and road markings to be laid in accordance with the traffic sign regulations and general directions 2016
 4. The design based on OS based map

REV	DESCRIPTION	DRAWN	SIG	DATE	CHKD	SIG	DATE	APP	SIG	DATE



PARKING, STREET MANAGEMENT
AND COMMERCIAL,
3RD FLOOR, CIVIC CENTRE
6 BRIXTON HILL
LONDON, SW2 1EG
020 7926 9000

DRAWN	MS	PROJECT	PHASE 12 – CYCLE HANGARS		
CHKD	MS	DRAWING TITLE	BELLASIS AVENUE–SIDE OF NO. 28 CRIFFEL AVENUE		
APP	LM	CLASSIFICATION	PAPER	SCALE	
		CONSULTATION	A3	1:250	
DATE	28.01.25	DRAWING NO	DES–CPZ–CH–012–01–08		REVISION
					A



NOTES:

- All dimensions are in metres unless otherwise stated
- Do not scale from this drawing
- All new signs and road markings to be laid in accordance with the traffic sign regulations and general directions 2016
- The design based on OS based map

REV	DESCRIPTION	DRAWN	SIG	DATE	CHKD	SIG	DATE	APP	SIG	DATE

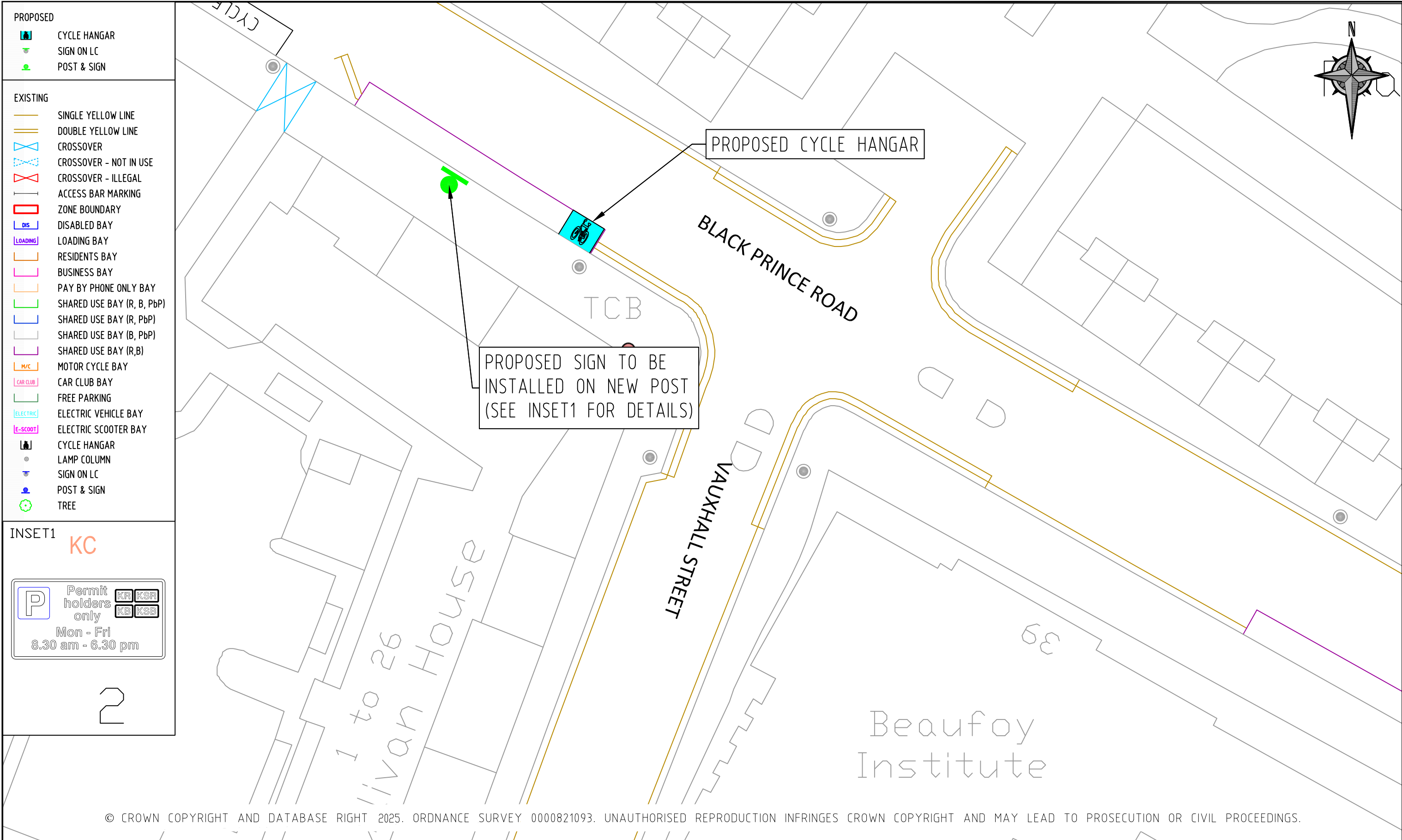
PARKING, STREET MANAGEMENT AND COMMERCIAL,
3RD FLOOR, CIVIC CENTRE
6 BRIXTON HILL
LONDON, SW2 1EG
020 7926 9000

DRAWN	PROJECT
MS	PHASE 12 – CYCLE HANGARS

CHKD	DRAWING TITLE
MS	BLACK PRINCE ROAD–O/S NO. 23

APP	CLASSIFICATION	PAPER	SCALE
LM	CONSULTATION	A3	1:250

DATE	DRAWING NO	REVISION
28.01.25	DES–CPZ–CH–012–01–09	A



© CROWN COPYRIGHT AND DATABASE RIGHT 2025. ORDNANCE SURVEY 0000821093. UNAUTHORISED REPRODUCTION INFRINGES CROWN COPYRIGHT AND MAY LEAD TO PROSECUTION OR CIVIL PROCEEDINGS.

- NOTES:
1. All dimensions are in metres unless otherwise stated
 2. Do not scale from this drawing
 3. All new signs and road markings to be laid in accordance with the traffic sign regulations and general directions 2016
 4. The design based on OS based map

REV	DESCRIPTION	DRAWN	SIG	DATE	CHKD	SIG	DATE	APP	SIG	DATE

PARKING, STREET MANAGEMENT AND COMMERCIAL,

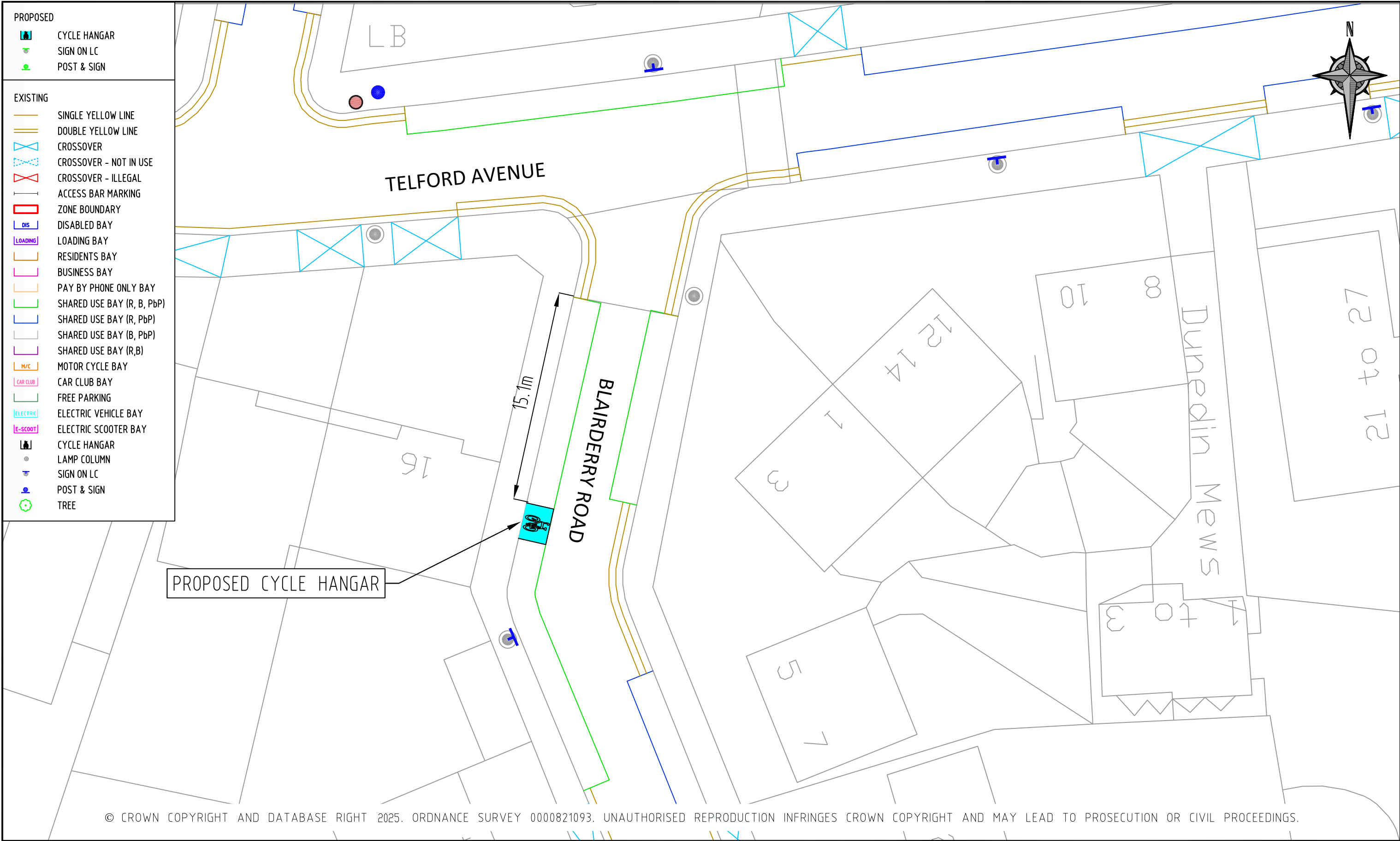
3RD FLOOR, CIVIC CENTRE

6 BRIXTON HILL

LONDON, SW2 1EG


020 7926 9000

DRAWN	MS	PROJECT	PHASE 12 – CYCLE HANGARS		
CHKD	MS	DRAWING TITLE	BLACK PRINCE RD-SIDE OF 1 TO 26 SULLIVAN HOUSE		
APP	LM	CLASSIFICATION	CONSULTATION	PAPER	A3
DATE	28.01.25	SCALE	1:250	REVISION	A
		DRAWING NO	DES-CPZ-CH-012-01-10		



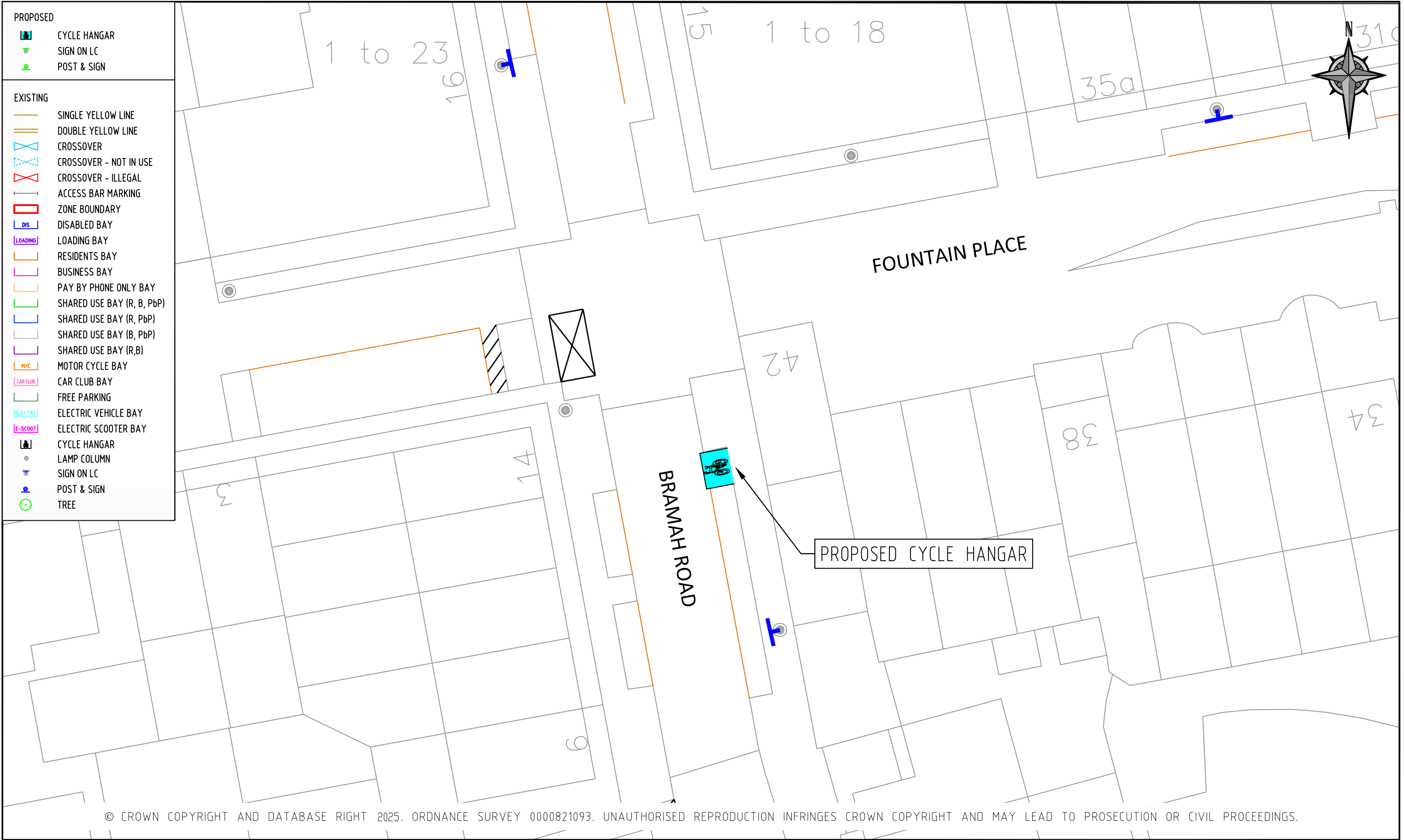
NOTES:
1. All dimensions are in metres unless otherwise stated
2. Do not scale from this drawing
3. All new signs and road markings to be laid in accordance with The Traffic Sign Regulations and General Directions 2016
4. The design based on OS based map

REV	DESCRIPTION	DRAWN	SIG	DATE	CHKD	SIG	DATE	APP	SIG	DATE




PARKING, STREET MANAGEMENT
AND COMMERCIAL,
3RD FLOOR, CIVIC CENTRE
6 BRIXTON HILL
LONDON, SW2 1EG
020 7926 9000

DRAWN	MS			PROJECT			PHASE 12 – CYCLE HANGARS		
CHKD	MS			DRAWING TITLE			BLAIRDERRY RD–SIDE OF NO 16 TELFORD AVENUE		
APP	LM			CLASSIFICATION	PAPER	SCALE			
				CONSULTATION		A3	1:250		
DATE	28.01.25			DRAWING NO			DES–CPZ–CH–012–01–11		
							REVISION		
							A		



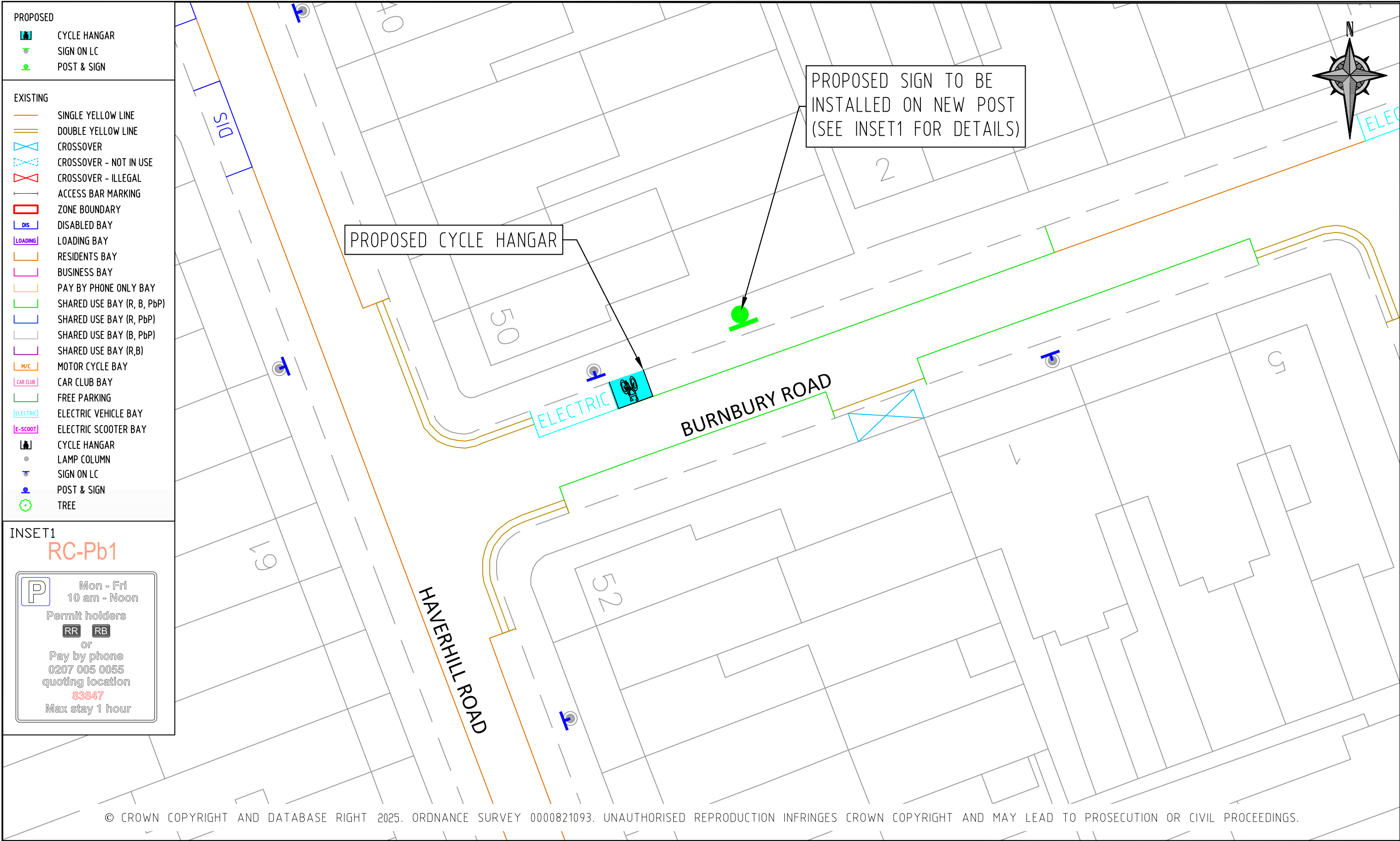
NOTES:
1. All dimensions are in metres unless otherwise stated
2. Do not scale from this drawing
3. All new signs and road markings to be laid in accordance with the traffic sign regulations and general directions 2016
4. The design based on OS based map

REV	DESCRIPTION	DRAWN	SIG	DATE	CHKD	SIG	DATE	APP	SIG	DATE



PARKING, STREET MANAGEMENT
AND COMMERCIAL,
3RD FLOOR, CIVIC CENTRE
6 BRIXTON HILL
LONDON, SW2 1EG
020 7926 9000

DRAWN	MS	PROJECT			PHASE 12 – CYCLE HANGARS		
CHKD	MS	DRAWING TITLE			BRAMAH ROAD–SIDE OF 42 FOUNTAIN PLACE		
APP	LM	CLASSIFICATION	PAPER	SCALE			
		CONSULTATION	A3	1:250			
DATE	28.01.25	DRAWING NO	DES-CPZ-CH-012-01-12		REVISION	A	



© CROWN COPYRIGHT AND DATABASE RIGHT 2025. ORDNANCE SURVEY 0000821093. UNAUTHORISED REPRODUCTION INFRINGES CROWN COPYRIGHT AND MAY LEAD TO PROSECUTION OR CIVIL PROCEEDINGS.

NOTES:

1. All dimensions are in metres unless otherwise stated

2. Do not scale from this drawing

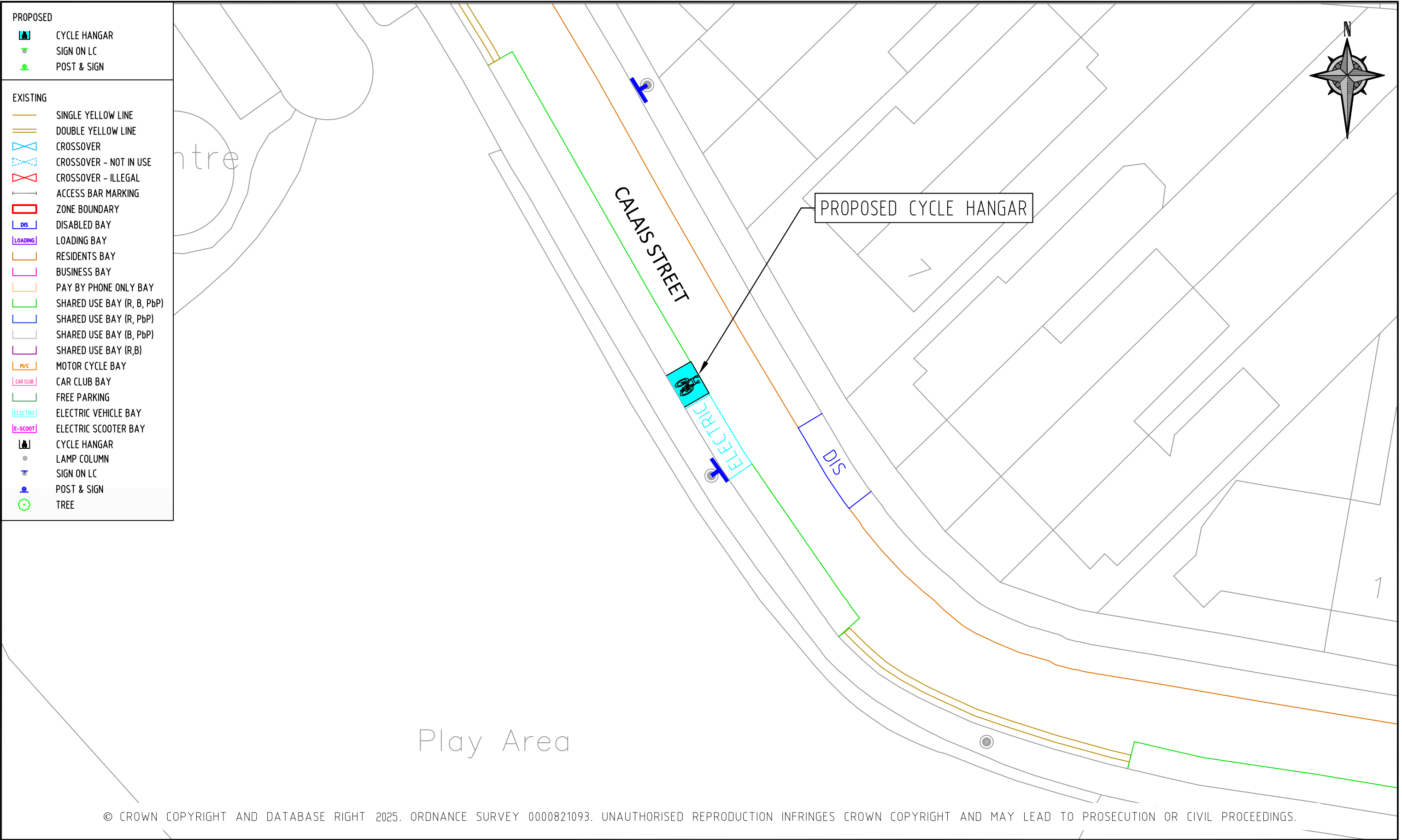
3. All new signs and road markings to be laid in accordance with the traffic sign regulations and general directions 2016

4. The design based on OS based map

REV	DESCRIPTION	DRAWN	SIG	DATE	CHKD	SIG	DATE	APP	SIG	DATE

PARKING, STREET MANAGEMENT
AND COMMERCIAL,
3RD FLOOR, CIVIC CENTRE
6 BRIXTON HILL
LONDON, SW2 1EG
020 7926 9000

DRAWN	MS	PROJECT	PHASE 12 – CYCLE HANGARS				
CHKD	MS	DRAWING TITLE	BURNBURY ROAD–SIDE OF NO. 50 HAVERHILL RD				
APP	LM	CLASSIFICATION	CONSULTATION	PAPER	A3	SCALE	1:250
DATE	28.01.25	DRAWING NO	DES-CPZ-CH-012-01-13	REVISION	A		



© CROWN COPYRIGHT AND DATABASE RIGHT 2025. ORDNANCE SURVEY 0000821093. UNAUTHORISED REPRODUCTION INFRINGES CROWN COPYRIGHT AND MAY LEAD TO PROSECUTION OR CIVIL PROCEEDINGS.

NOTES:

1. All dimensions are in metres unless otherwise stated

2. Do not scale from this drawing

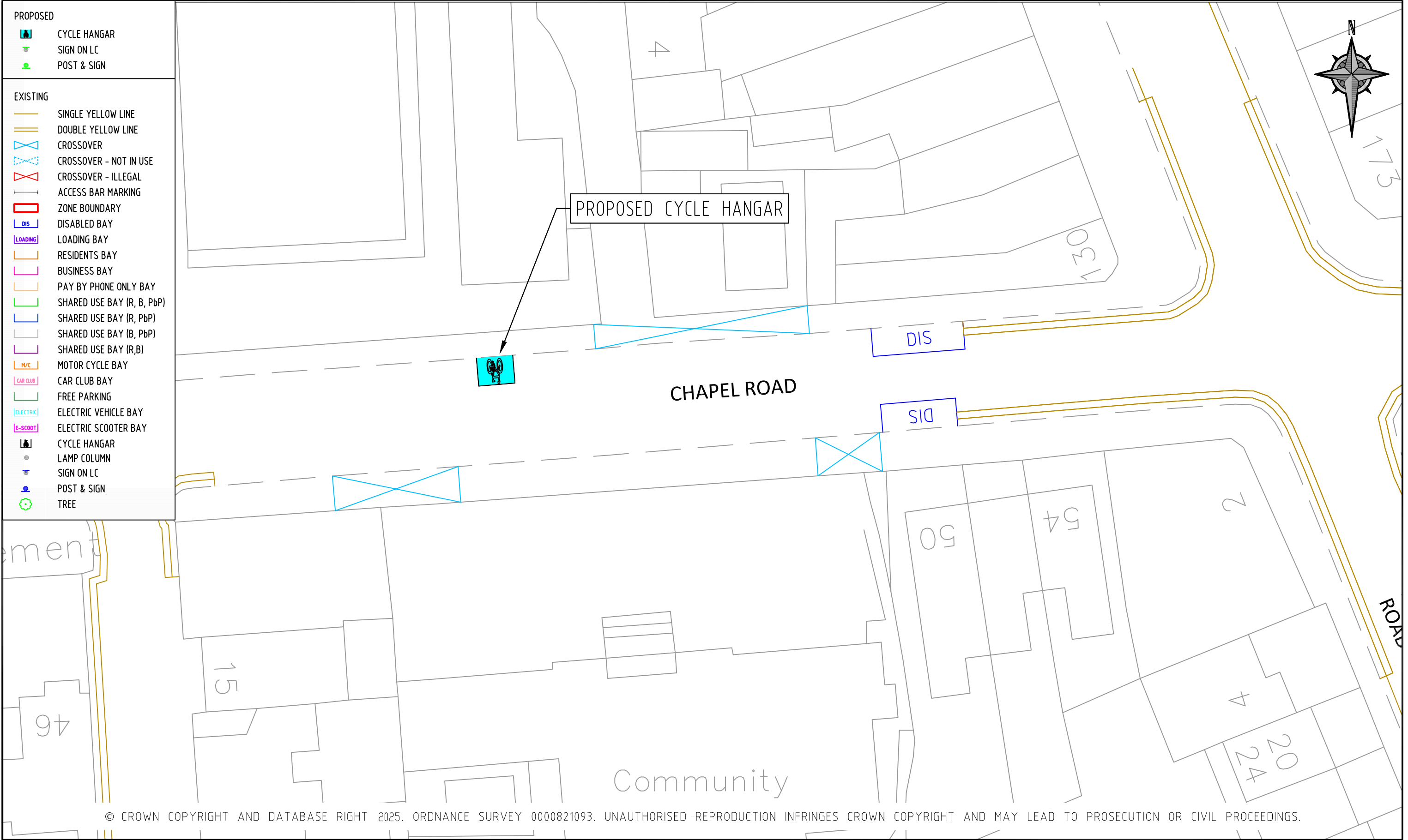
3. All new signs and road markings to be laid in accordance with the traffic sign regulations and general directions 2016

4. The design based on OS based map

REV	DESCRIPTION	DRAWN	SIG	DATE	CHKD	SIG	DATE	APP	SIG	DATE

PARKING, STREET MANAGEMENT
AND COMMERCIAL,
3RD FLOOR, CIVIC CENTRE
6 BRIXTON HILL
LONDON, SW2 1EG
020 7926 9000

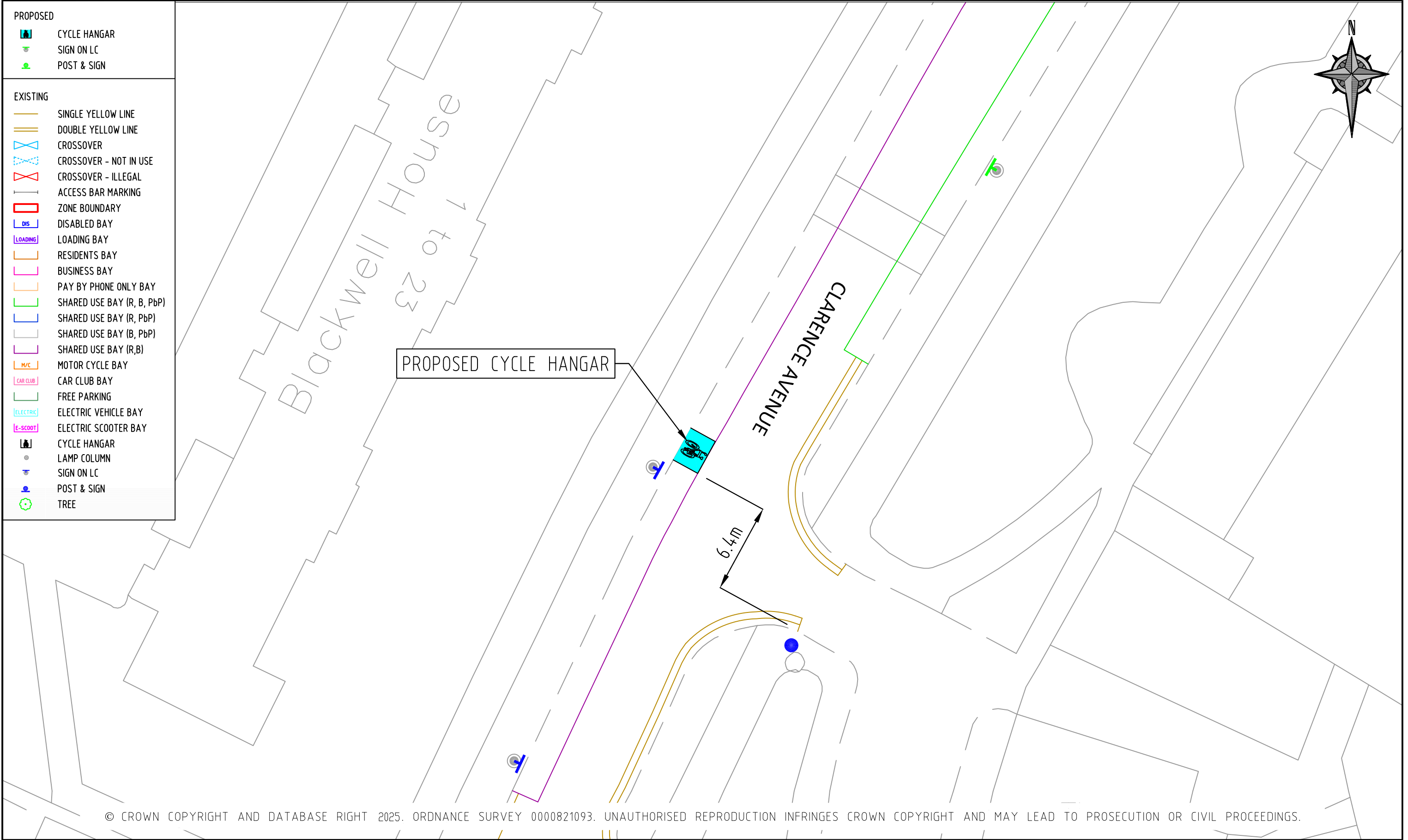
DRAWN	MS	PROJECT	PHASE 12 – CYCLE HANGARS
CHKD	MS	DRAWING TITLE	CALAIS STREET-OPP NO. 8
APP	LM	CLASSIFICATION	CONSULTATION
DATE	28.01.25	PAPER	A3
		SCALE	1:250
		DRAWING NO	DES-CPZ-CH-012-01-14
		REVISION	A



NOTES: 1. All dimensions are in metres unless otherwise stated 2. Do not scale from this drawing 3. All new signs and road markings to be laid in accordance with the traffic sign regulations and general directions 2016 4. The design based on OS based map											
REV	DESCRIPTION	DRAWN	SIG	DATE	CHKD	SIG	DATE	APP	SIG	DATE	

PARKING, STREET MANAGEMENT
AND COMMERCIAL,
3RD FLOOR, CIVIC CENTRE
6 BRIXTON HILL
LONDON, SW2 1EG
020 7926 9000

DRAWN	MS	PROJECT	PHASE 12 - CYCLE HANGARS		
CHKD	MS	DRAWING TITLE	CHAPEL ROAD -OPP COMMUNITY CENTRE		
APP	LM	CLASSIFICATION	CONSULTATION	PAPER	A3
		SCALE	1:250		
DATE	28.01.25	DRAWING NO	DES-CPZ-CH-012-01-15		REVISION
					A



PROPOSED

- CYCLE HANGAR
- SIGN ON LC
- POST & SIGN

EXISTING

- SINGLE YELLOW LINE
- DOUBLE YELLOW LINE
- CROSSOVER
- CROSSOVER - NOT IN USE
- CROSSOVER - ILLEGAL
- ACCESS BAR MARKING
- ZONE BOUNDARY
- DISABLED BAY
- LOADING BAY
- RESIDENTS BAY
- BUSINESS BAY
- PAY BY PHONE ONLY BAY
- SHARED USE BAY (R, B, PbP)
- SHARED USE BAY (R, PbP)
- SHARED USE BAY (B, PbP)
- SHARED USE BAY (R,B)
- M/C MOTOR CYCLE BAY
- CAR CLUB BAY
- FREE PARKING
- ELECTRIC VEHICLE BAY
- ELECTRIC SCOOTER BAY
- CYCLE HANGAR
- LAMP COLUMN
- SIGN ON LC
- POST & SIGN
- TREE

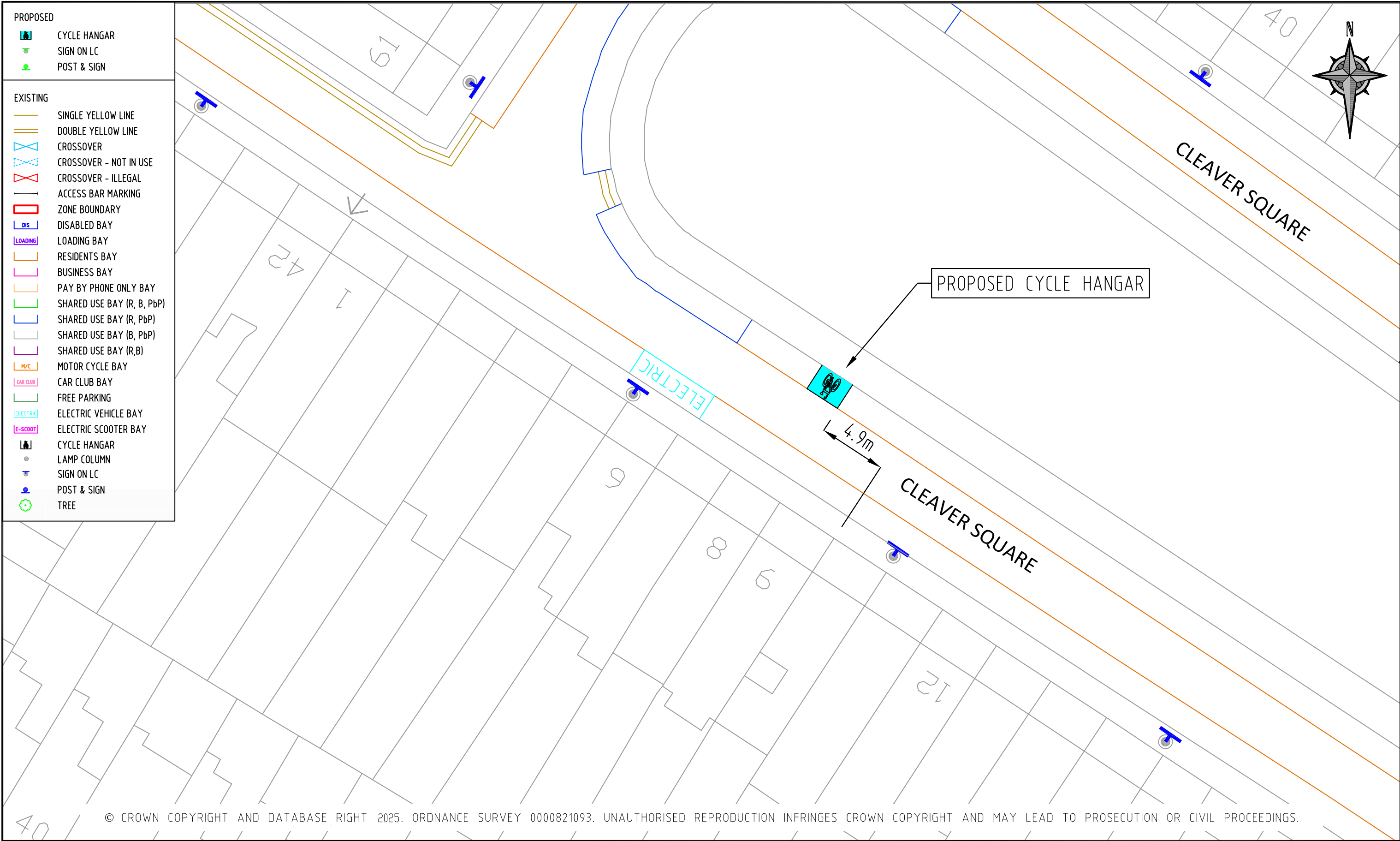
NOTES:

- All dimensions are in metres unless otherwise stated
- Do not scale from this drawing
- All new signs and road markings to be laid in accordance with the traffic sign regulations and general directions 2016
- The design based on OS based map

REV	DESCRIPTION	DRAWN	SIG	DATE	CHKD	SIG	DATE	APP	SIG	DATE

PARKING, STREET MANAGEMENT AND COMMERCIAL,
3RD FLOOR, CIVIC CENTRE
6 BRIXTON HILL
LONDON, SW2 1EG
020 7926 9000

DRAWN	MS	PROJECT			PHASE 12 - CYCLE HANGARS		
CHKD	MS	DRAWING TITLE			CLARENCE AVE-O/S 1 TO 23 BLACKWELL HOUSE		
APP	LM	CLASSIFICATION	PAPER	SCALE			
		CONSULTATION	A3	1:250			
DATE	28.01.25	DRAWING NO	DES-CPZ-CH-012-01-16		REVISION	A	



PROPOSED

CYCLE HANGAR

SIGN ON LC

POST & SIGN

EXISTING

SINGLE YELLOW LINE

DOUBLE YELLOW LINE

CROSSOVER

CROSSOVER - NOT IN USE

CROSSOVER - ILLEGAL

ACCESS BAR MARKING

ZONE BOUNDARY

DISABLED BAY

LOADING BAY

RESIDENTS BAY

BUSINESS BAY

PAY BY PHONE ONLY BAY

SHARED USE BAY (R, B, PbP)

SHARED USE BAY (R, PbP)

SHARED USE BAY (B, PbP)

SHARED USE BAY (R, B)

MOTOR CYCLE BAY

CAR CLUB BAY

FREE PARKING

ELECTRIC VEHICLE BAY

ELECTRIC SCOOTER BAY

CYCLE HANGAR

LAMP COLUMN

SIGN ON LC

POST & SIGN

TREE

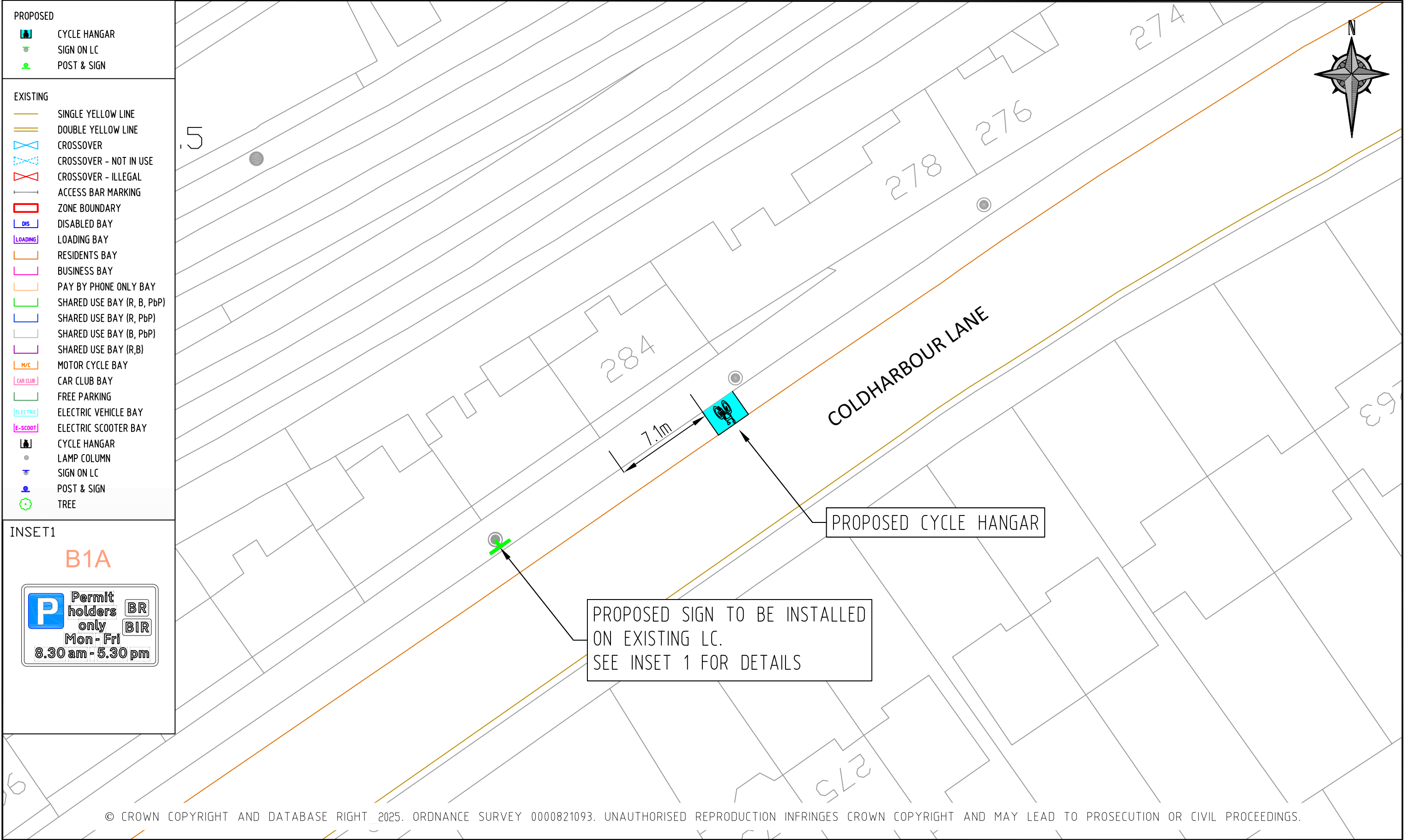
NOTES:

1. All dimensions are in metres unless otherwise stated
2. Do not scale from this drawing
3. All new signs and road markings to be laid in accordance with the traffic sign regulations and general directions 2016
4. The design based on OS based map

REV	DESCRIPTION	DRAWN	SIG	DATE	CHKD	SIG	DATE	APP	SIG	DATE

PARKING, STREET MANAGEMENT
AND COMMERCIAL,
3RD FLOOR, CIVIC CENTRE
6 BRIXTON HILL
LONDON, SW2 1EG
020 7926 9000

DRAWN	MS	PROJECT	PHASE 12 – CYCLE HANGARS		
CHKD	MS	DRAWING TITLE	CLEAVER SQUARE–OPP NOS. 8 & 9		
APP	LM	CLASSIFICATION	PAPER	SCALE	
		CONSULTATION	A3	1:250	
DATE	28.01.25	DRAWING NO	DES–CPZ–CH–012–01–18		REVISION
					A



PROPOSED

CYCLE HANGAR

SIGN ON LC

POST & SIGN

EXISTING

SINGLE YELLOW LINE

DOUBLE YELLOW LINE

CROSSOVER

CROSSOVER - NOT IN USE

CROSSOVER - ILLEGAL

ACCESS BAR MARKING

ZONE BOUNDARY

DISABLED BAY

LOADING BAY

RESIDENTS BAY

BUSINESS BAY

PAY BY PHONE ONLY BAY

SHARED USE BAY (R, B, PbP)

SHARED USE BAY (R, PbP)

SHARED USE BAY (B, PbP)

SHARED USE BAY (R, B)

MOTOR CYCLE BAY

CAR CLUB BAY

FREE PARKING

ELECTRIC VEHICLE BAY

ELECTRIC SCOOTER BAY

CYCLE HANGAR

LAMP COLUMN

SIGN ON LC

POST & SIGN

TREE

INSET 1

B1A

Permit holders only
Mon - Fri
8.30 am - 5.30 pm

BR

BIR

NOTES:

1. All dimensions are in metres unless otherwise stated

2. Do not scale from this drawing

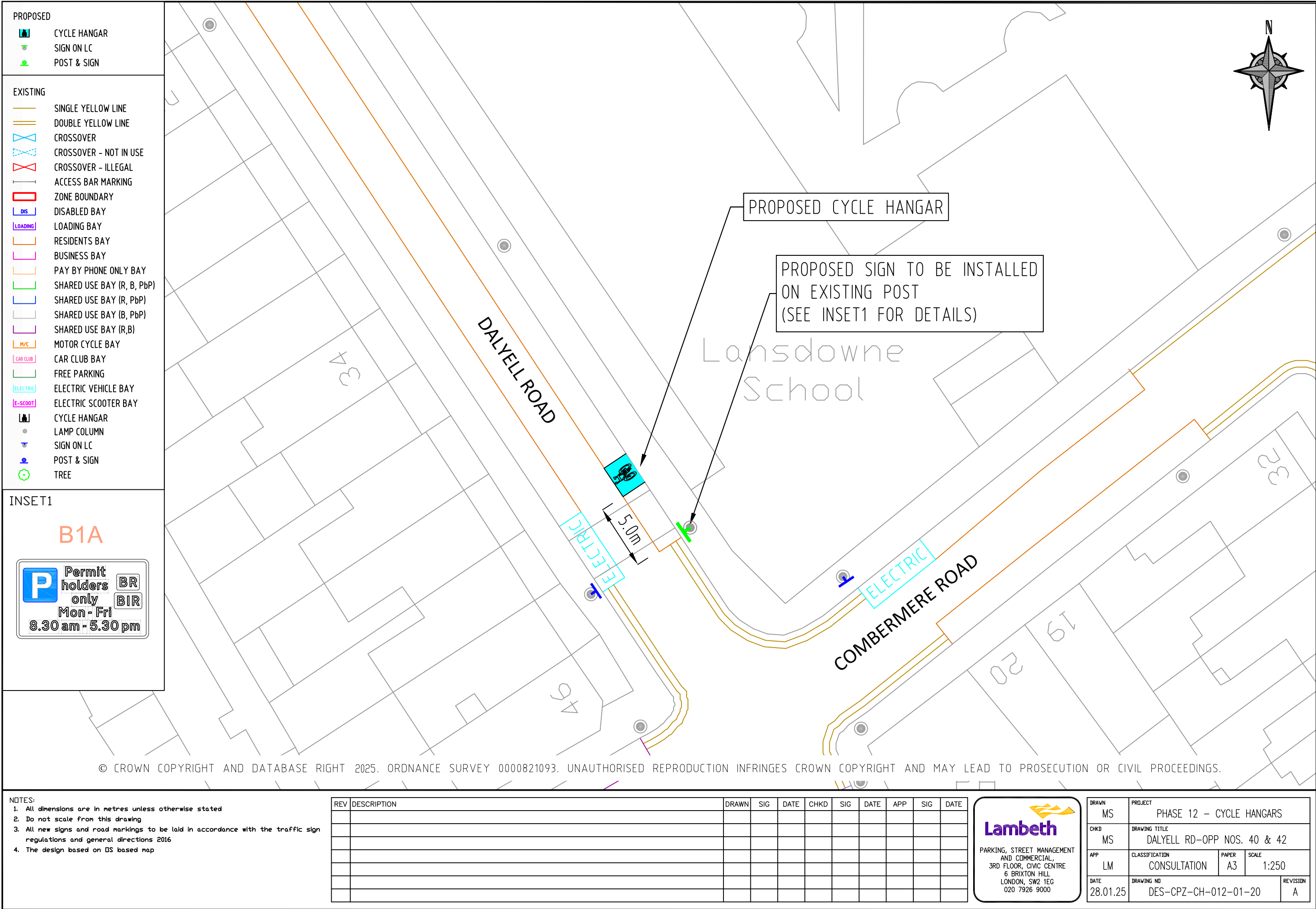
3. All new signs and road markings to be laid in accordance with the traffic sign regulations and general directions 2016

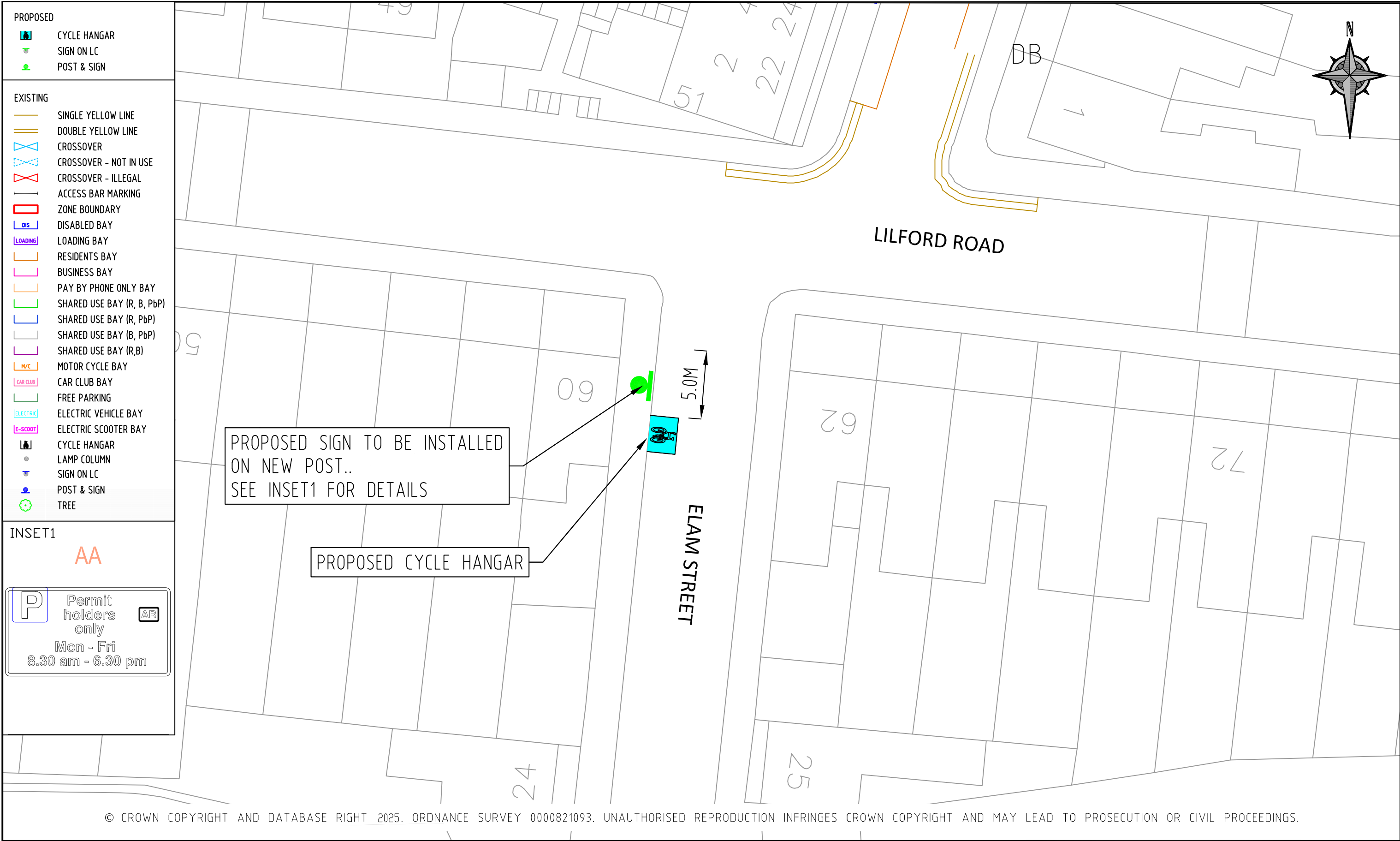
4. The design based on OS based map

REV	DESCRIPTION	DRAWN	SIG	DATE	CHKD	SIG	DATE	APP	SIG	DATE

PARKING, STREET MANAGEMENT AND COMMERCIAL,
3RD FLOOR, CIVIC CENTRE
6 BRIXTON HILL
LONDON, SW2 1EG
020 7926 9000

DRAWN	MS	PROJECT	PHASE 12 - CYCLE HANGARS
CHKD	MS	DRAWING TITLE	COLDHARBOUR LANE-O/S NO. 284
APP	LM	CLASSIFICATION	CONSULTATION
DATE	28.01.25	PAPER	A3
		SCALE	1:250
		DRAWING NO	DES-CPZ-CH-012-01-19
		REVISION	A





NOTES:

1. All dimensions are in metres unless otherwise stated

2. Do not scale from this drawing

3. All new signs and road markings to be laid in accordance with the traffic sign regulations and general directions 2016

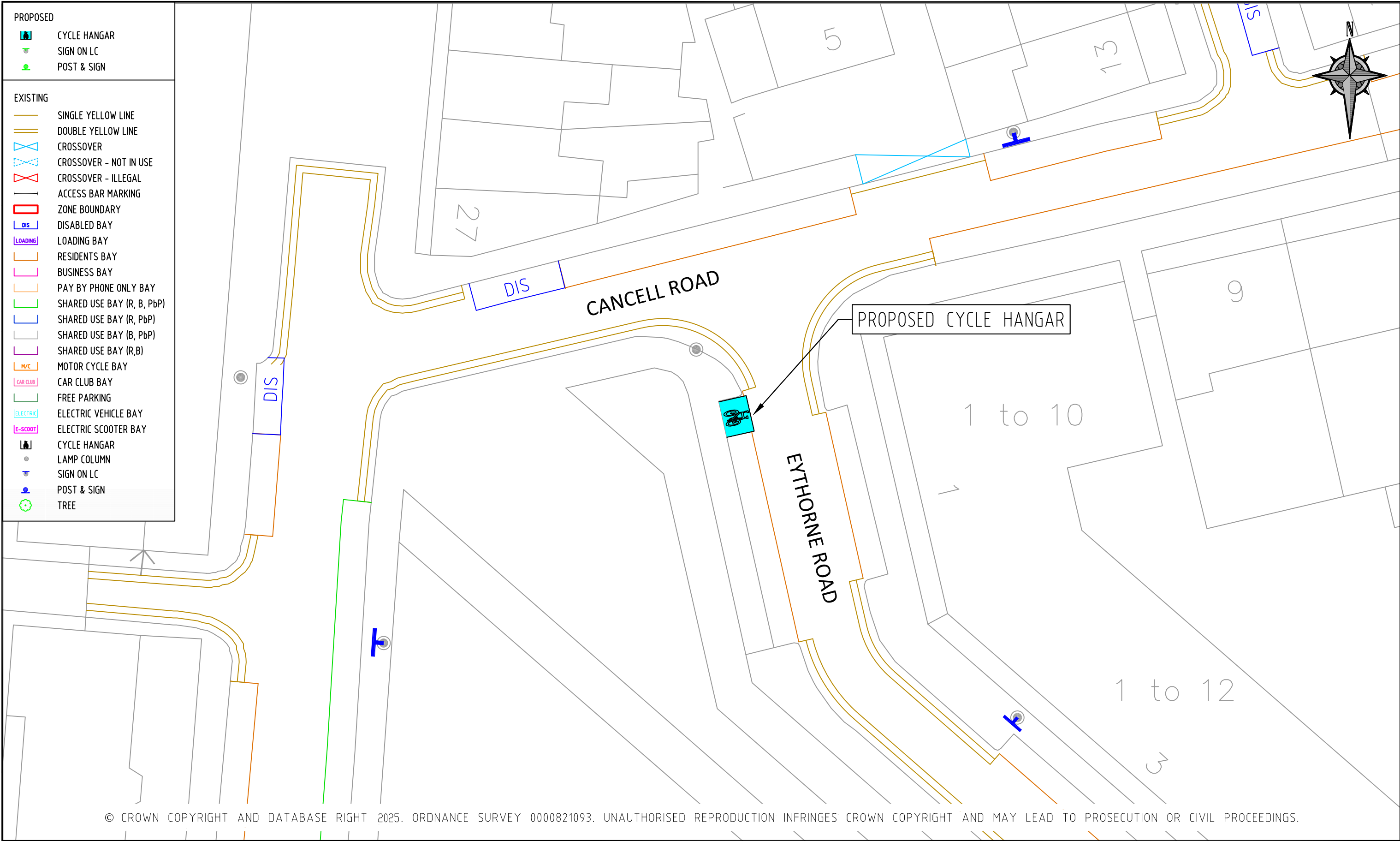
4. The design based on OS based map

REV	DESCRIPTION	DRAWN	SIG	DATE	CHKD	SIG	DATE	APP	SIG	DATE

Lambeth

PARKING, STREET MANAGEMENT AND COMMERCIAL,
3RD FLOOR, CIVIC CENTRE
6 BRIXTON HILL
LONDON, SW2 1EG
020 7926 9000

DRAWN	MS	PROJECT	PHASE 12 – CYCLE HANGARS
CHKD	MS	DRAWING TITLE	ELAM STREET–SIDE OF NO. 60 LILFORD ROAD
APP	LM	CLASSIFICATION	CONSULTATION
DATE	28.01.25	PAPER	A3
		SCALE	1:250
		DRAWING NO	DES–CPZ–CH–012–01–21
		REVISION	A



PROPOSED

- CYCLE HANGAR
- SIGN ON LC
- POST & SIGN

EXISTING

- SINGLE YELLOW LINE
- DOUBLE YELLOW LINE
- CROSSOVER
- CROSSOVER - NOT IN USE
- CROSSOVER - ILLEGAL
- ACCESS BAR MARKING
- ZONE BOUNDARY
- DISABLED BAY
- LOADING BAY
- RESIDENTS BAY
- BUSINESS BAY
- PAY BY PHONE ONLY BAY
- SHARED USE BAY (R, B, PbP)
- SHARED USE BAY (R, PbP)
- SHARED USE BAY (B, PbP)
- SHARED USE BAY (R,B)
- MOTOR CYCLE BAY
- CAR CLUB BAY
- FREE PARKING
- ELECTRIC VEHICLE BAY
- ELECTRIC SCOOTER BAY
- CYCLE HANGAR
- LAMP COLUMN
- SIGN ON LC
- POST & SIGN
- TREE

© CROWN COPYRIGHT AND DATABASE RIGHT 2025. ORDNANCE SURVEY 0000821093. UNAUTHORISED REPRODUCTION INFRINGES CROWN COPYRIGHT AND MAY LEAD TO PROSECUTION OR CIVIL PROCEEDINGS.

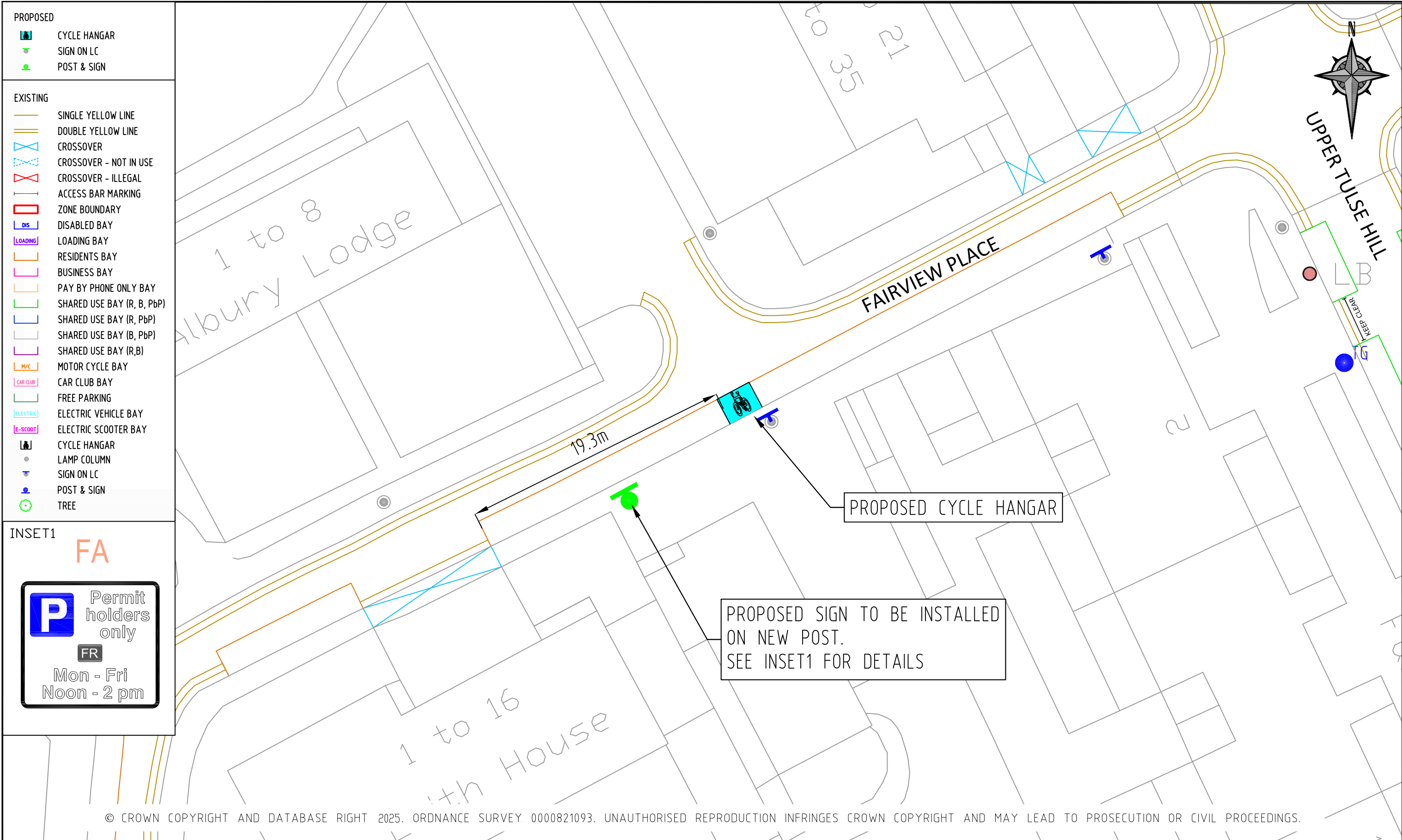
- NOTES:
- All dimensions are in metres unless otherwise stated
 - Do not scale from this drawing
 - All new signs and road markings to be laid in accordance with the traffic sign regulations and general directions 2016
 - The design based on OS based map

REV	DESCRIPTION	DRAWN	SIG	DATE	CHKD	SIG	DATE	APP	SIG	DATE




PARKING, STREET MANAGEMENT
AND COMMERCIAL,
3RD FLOOR, CIVIC CENTRE
6 BRIXTON HILL
LONDON, SW2 1EG
020 7926 9000

DRAWN	MS	PROJECT	PHASE 12 - CYCLE HANGARS		
CHKD	MS	DRAWING TITLE	EYTHORNE RD-OPP NO. 1 TO 10 CANCELL RD		
APP	LM	CLASSIFICATION	CONSULTATION	PAPER	A3
DATE	28.01.25	DRAWING NO	DES-CPZ-CH-012-01-22	SCALE	1:250
				REVISION	A



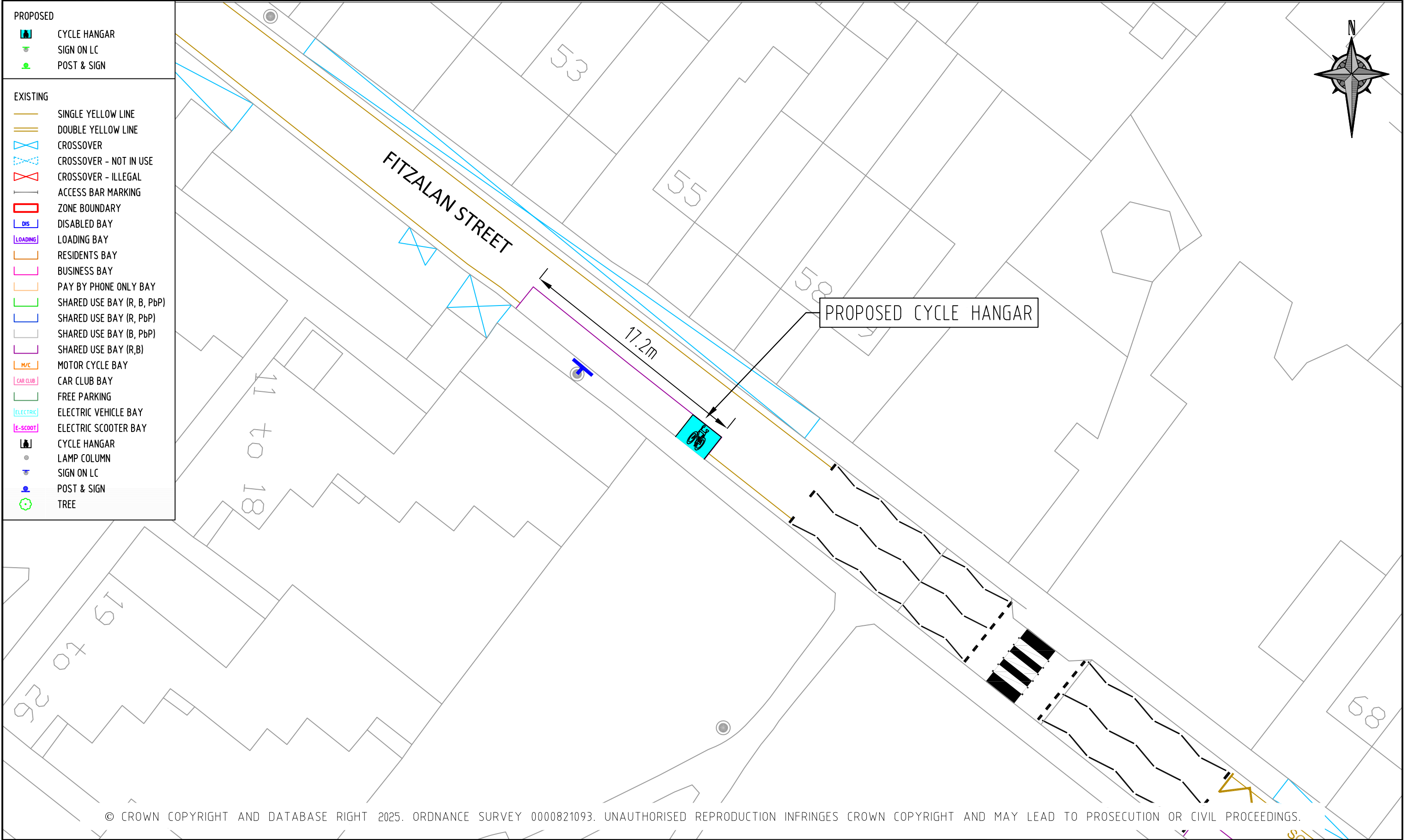
- NOTES:
- All dimensions are in metres unless otherwise stated
 - Do not scale from this drawing
 - All new signs and road markings to be laid in accordance with the traffic sign regulations and general directions 2016
 - The design based on OS based map

REV	DESCRIPTION	DRAWN	SIG	DATE	CHKD	SIG	DATE	APP	SIG	DATE



PARKING, STREET MANAGEMENT
AND COMMERCIAL,
3RD FLOOR, CIVIC CENTRE
6 BRIXTON HILL
LONDON, SW2 1EG
020 7926 9000

DRAWN	MS	PROJECT			PHASE 12 - CYCLE HANGARS		
CHKD	MS	DRAWING TITLE			FAIRVIEW PLACE-SIDE OF 1 TO 16 LEITH HOUSE		
APP	LM	CLASSIFICATION	PAPER	SCALE	REVISION		
DATE	28.01.25	CONSULTATION	A3	1:250	A		
DRAWING NO		DES-CPZ-CH-012-01-23					



PROPOSED

- CYCLE HANGAR
- SIGN ON LC
- POST & SIGN

EXISTING

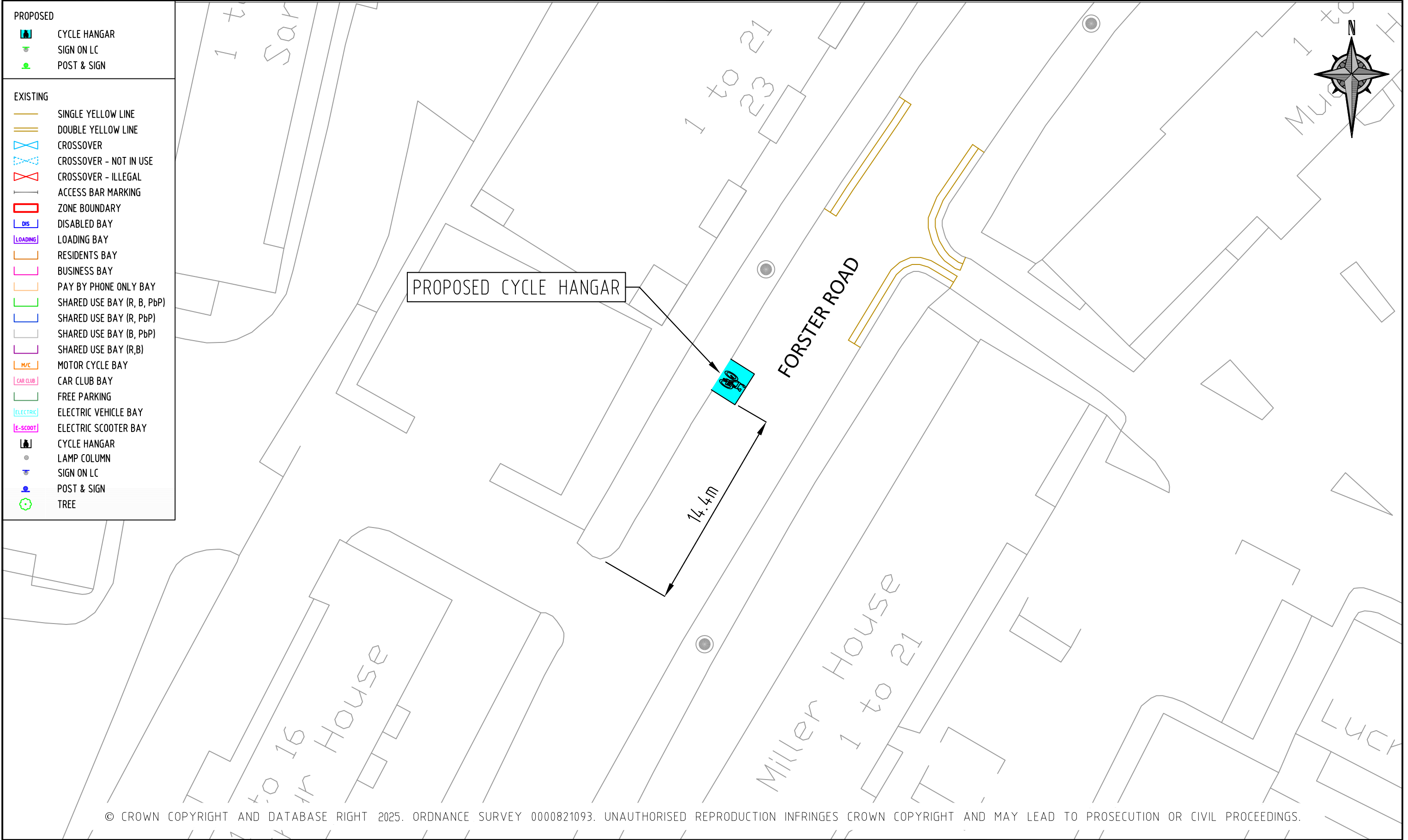
- SINGLE YELLOW LINE
- DOUBLE YELLOW LINE
- CROSSOVER
- CROSSOVER - NOT IN USE
- CROSSOVER - ILLEGAL
- ACCESS BAR MARKING
- ZONE BOUNDARY
- DISABLED BAY
- LOADING BAY
- RESIDENTS BAY
- BUSINESS BAY
- PAY BY PHONE ONLY BAY
- SHARED USE BAY (R, B, PbP)
- SHARED USE BAY (R, PbP)
- SHARED USE BAY (B, PbP)
- SHARED USE BAY (R,B)
- M/C MOTOR CYCLE BAY
- CAR CLUB BAY
- FREE PARKING
- ELECTRIC VEHICLE BAY
- ELECTRIC SCOOTER BAY
- CYCLE HANGAR
- LAMP COLUMN
- SIGN ON LC
- POST & SIGN
- TREE

NOTES:
1. All dimensions are in metres unless otherwise stated
2. Do not scale from this drawing
3. All new signs and road markings to be laid in accordance with the traffic sign regulations and general directions 2016
4. The design based on OS based map

REV	DESCRIPTION	DRAWN	SIG	DATE	CHKD	SIG	DATE	APP	SIG	DATE

PARKING, STREET MANAGEMENT AND COMMERCIAL,
3RD FLOOR, CIVIC CENTRE
6 BRIXTON HILL
LONDON, SW2 1EG
020 7926 9000


DRAWN	MS	PROJECT	PHASE 12 - CYCLE HANGARS		
CHKD	MS	DRAWING TITLE	FITZALAN STREET-OPP NO. 58		
APP	LM	CLASSIFICATION	PAPER	SCALE	
		CONSULTATION	A3	1:250	
DATE	28.01.25	DRAWING NO	DES-CPZ-CH-012-01-24		REVISION
					A



NOTES:

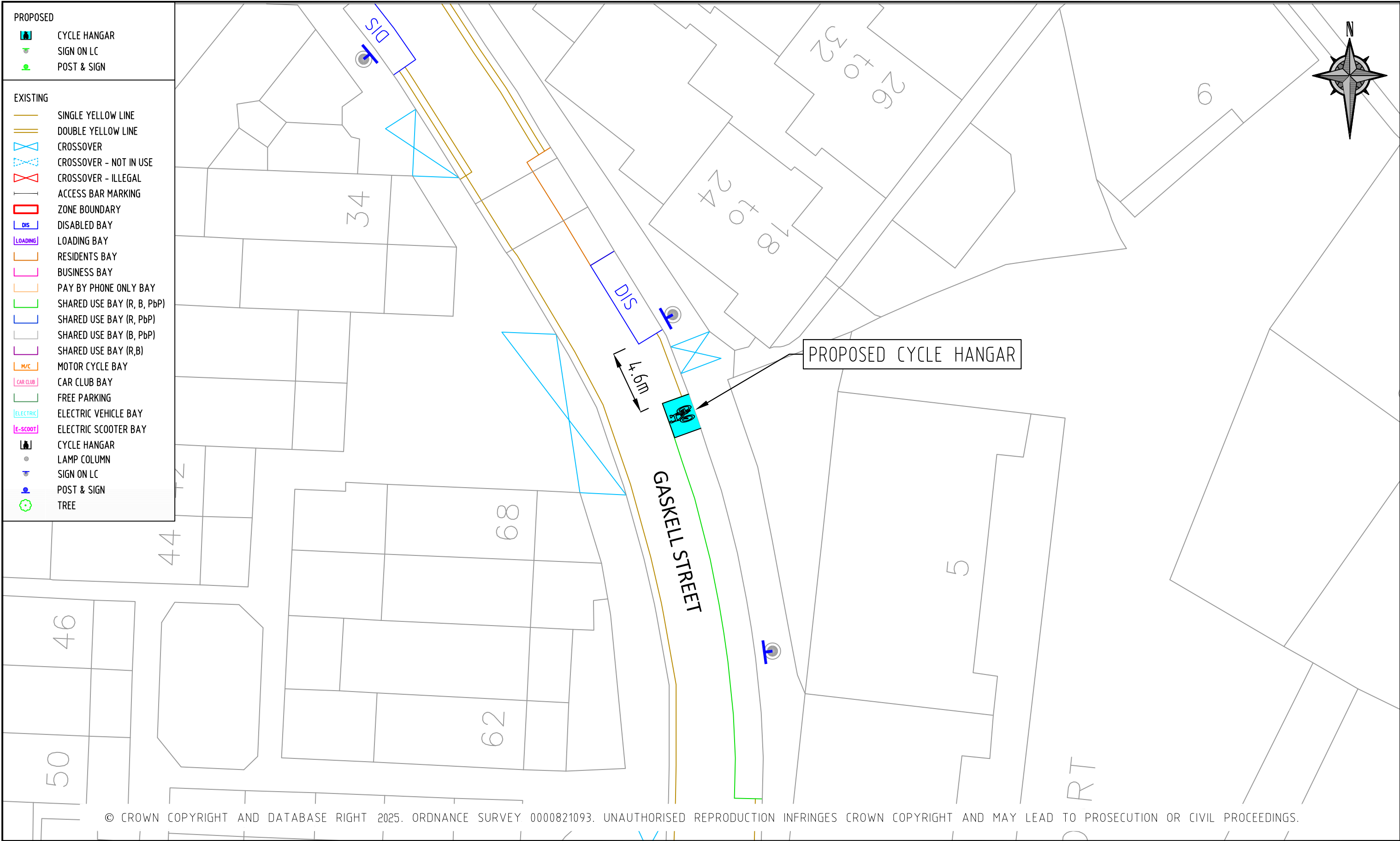
- All dimensions are in metres unless otherwise stated
- Do not scale from this drawing
- All new signs and road markings to be laid in accordance with the traffic sign regulations and general directions 2016
- The design based on OS based map

REV	DESCRIPTION	DRAWN	SIG	DATE	CHKD	SIG	DATE	APP	SIG	DATE



PARKING, STREET MANAGEMENT
AND COMMERCIAL,
3RD FLOOR, CIVIC CENTRE
6 BRIXTON HILL
LONDON, SW2 1EG
020 7926 9000

DRAWN	MS	PROJECT	PHASE 12 – CYCLE HANGARS	
CHKD	MS	DRAWING TITLE	FORSTER RD-0/S 1 TO 21 NO. 23	
APP	LM	CLASSIFICATION	CONSULTATION	PAPER A3
DATE	28.01.25	DRAWING NO	DES-CPZ-CH-012-01-25	REVISION A



PROPOSED

- CYCLE HANGAR
- SIGN ON LC
- POST & SIGN

EXISTING

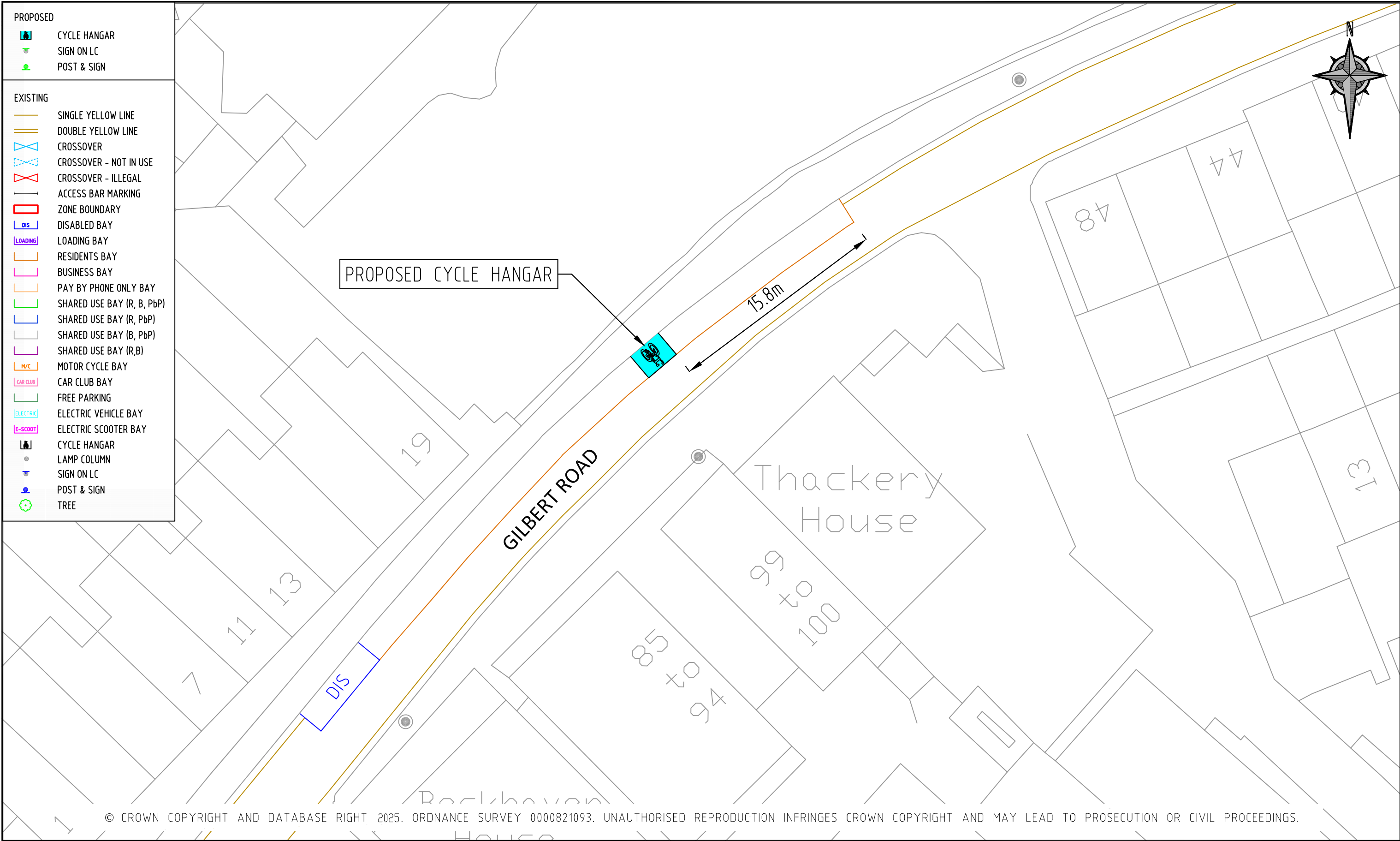
- SINGLE YELLOW LINE
- DOUBLE YELLOW LINE
- CROSSOVER
- CROSSOVER - NOT IN USE
- CROSSOVER - ILLEGAL
- ACCESS BAR MARKING
- ZONE BOUNDARY
- DISABLED BAY
- LOADING BAY
- RESIDENTS BAY
- BUSINESS BAY
- PAY BY PHONE ONLY BAY
- SHARED USE BAY (R, B, PbP)
- SHARED USE BAY (R, PbP)
- SHARED USE BAY (B, PbP)
- SHARED USE BAY (R,B)
- M/C
- CAR CLUB
- FREE PARKING
- ELECTRIC
- E-SCOOT
- CYCLE HANGAR
- LAMP COLUMN
- SIGN ON LC
- POST & SIGN
- TREE

NOTES:
1. All dimensions are in metres unless otherwise stated
2. Do not scale from this drawing
3. All new signs and road markings to be laid in accordance with the traffic sign regulations and general directions 2016
4. The design based on OS based map

REV	DESCRIPTION	DRAWN	SIG	DATE	CHKD	SIG	DATE	APP	SIG	DATE

PARKING, STREET MANAGEMENT AND COMMERCIAL,
3RD FLOOR, CIVIC CENTRE
6 BRIXTON HILL
LONDON, SW2 1EG
020 7926 9000

DRAWN	MS	PROJECT			PHASE 12 - CYCLE HANGARS		
CHKD	MS	DRAWING TITLE					GASKELL STREET-SIDE OF NO. 5 UNION COURT
APP	LM	CLASSIFICATION	PAPER	SCALE	REVISION		
DATE	28.01.25	CONSULTATION	A3	1:250	DRAWING NO		DES-CPZ-CH-012-01-26
							A



NOTES:


1. All dimensions are in metres unless otherwise stated

2. Do not scale from this drawing

3. All new signs and road markings to be laid in accordance with the traffic sign regulations and general directions 2016

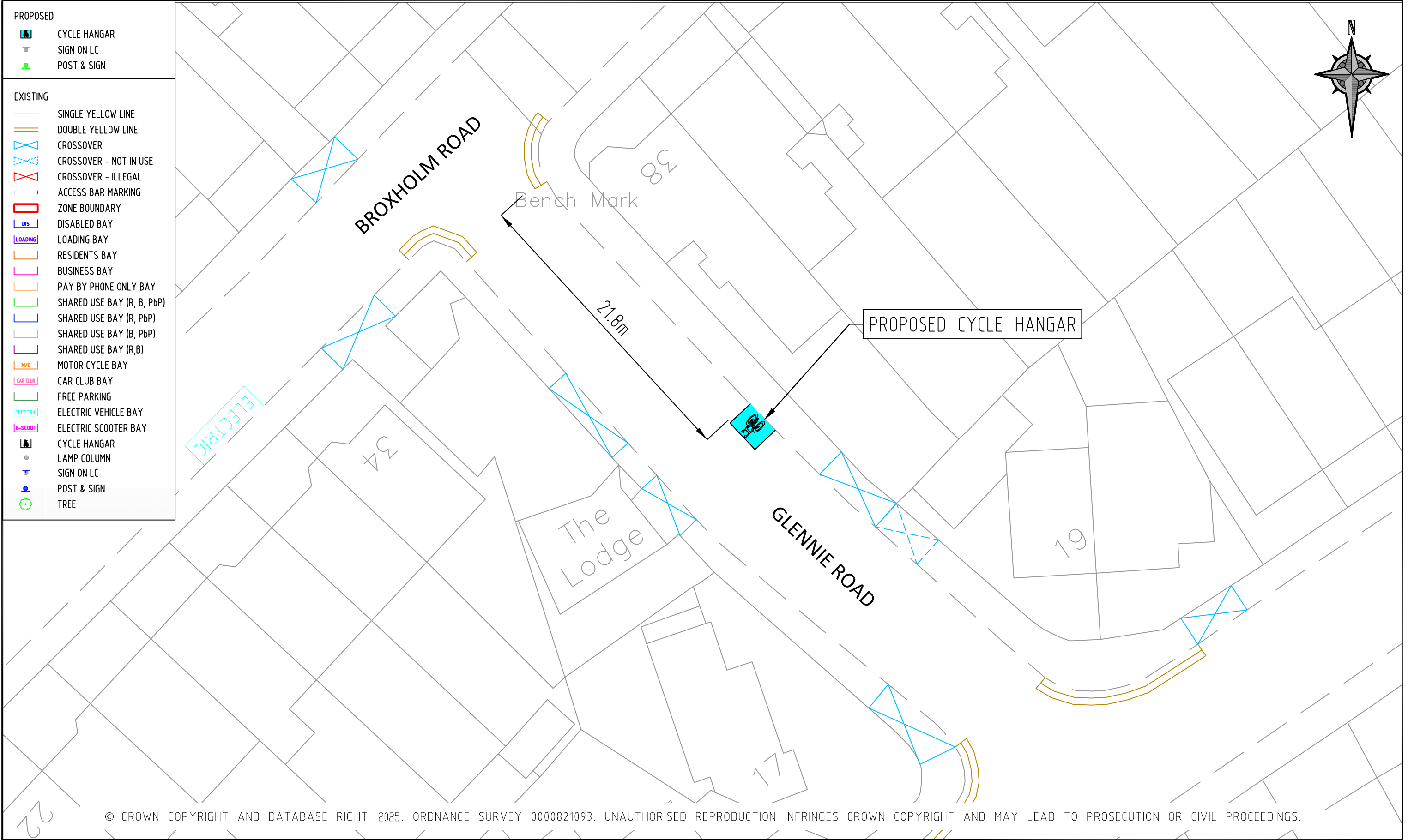
4. The design based on OS based map

REV	DESCRIPTION	DRAWN	SIG	DATE	CHKD	SIG	DATE	APP	SIG	DATE

Lambeth

PARKING, STREET MANAGEMENT
AND COMMERCIAL,
3RD FLOOR, CIVIC CENTRE
6 BRIXTON HILL
LONDON, SW2 1EG
020 7926 9000

DRAWN	MS	PROJECT	PHASE 12 – CYCLE HANGARS
CHKD	MS	DRAWING TITLE	GILBERT ROAD–OPPOSITE DRYDEN COURT
APP	LM	CLASSIFICATION	CONSULTATION
DATE	28.01.25	PAPER	A3
		SCALE	1:250
		DRAWING NO	DES-CPZ-CH-012-01-27
		REVISION	A



<div>NOTES:</div> <div><div>1. All dimensions are in metres unless otherwise stated</div><div>2. Do not scale from this drawing</div><div>3. All new signs and road markings to be laid in accordance with the traffic sign regulations and general directions 2016</div><div>4. The design based on OS based map</div></div>											
REV	DESCRIPTION	DRAWN	SIG	DATE	CHKD	SIG	DATE	APP	SIG	DATE	

Lambeth

PARKING, STREET MANAGEMENT AND COMMERCIAL,

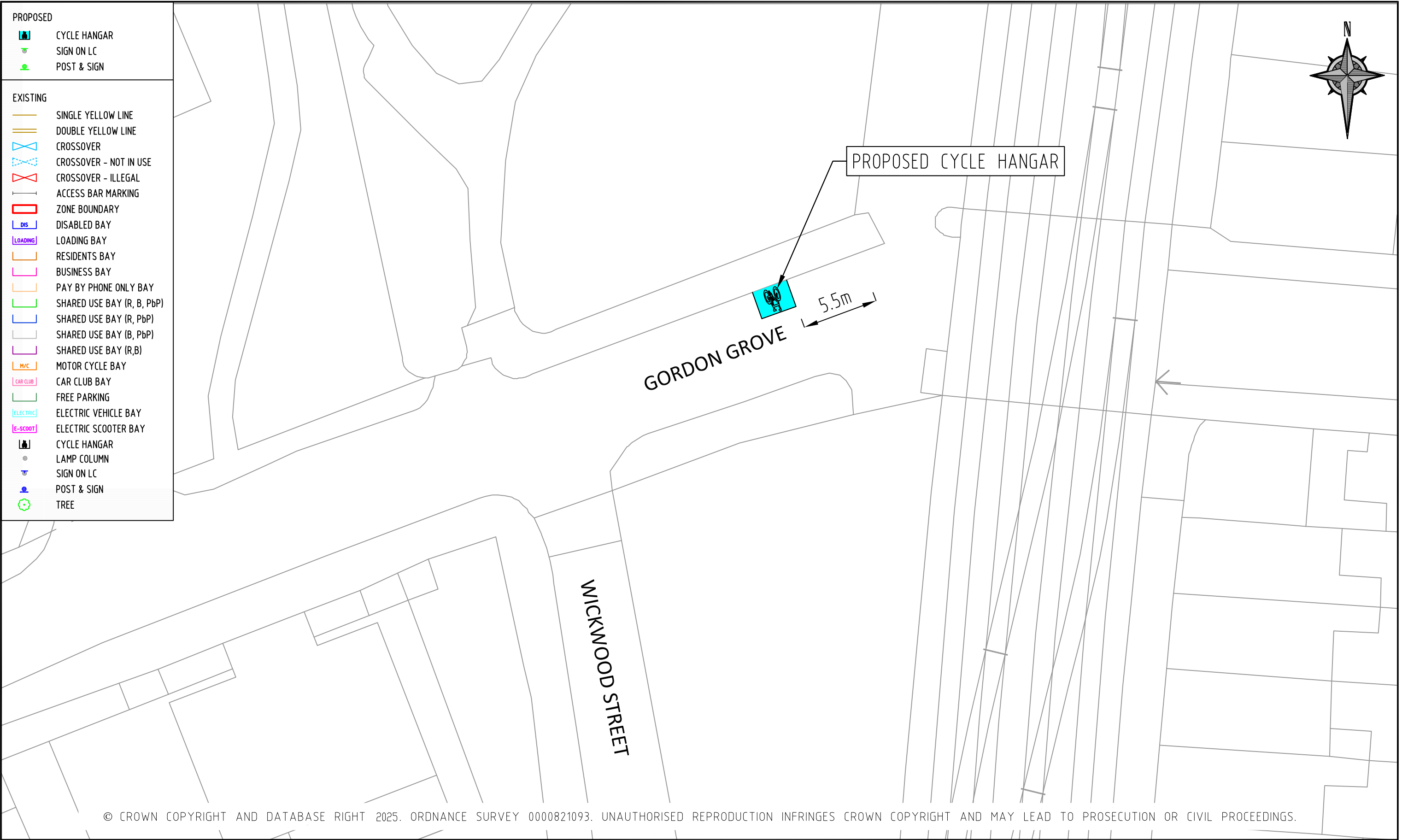
3RD FLOOR, CIVIC CENTRE

6 BRIXTON HILL

LONDON, SW2 1EG

020 7926 9000

DRAWN	PROJECT				
MS	PHASE 12 – CYCLE HANGARS				
CHKD	DRAWING TITLE				
MS	GLENNIE ROAD–SIDE OF NO. 38 BROXHOLM ROAD				
APP	CLASSIFICATION	PAPER	SCALE		
LM	CONSULTATION	A3	1:250		
DATE	DRAWING NO	REVISION			
28.01.25	DES-CPZ-CH-012-01-28	A			



© CROWN COPYRIGHT AND DATABASE RIGHT 2025. ORDNANCE SURVEY 0000821093. UNAUTHORISED REPRODUCTION INFRINGES CROWN COPYRIGHT AND MAY LEAD TO PROSECUTION OR CIVIL PROCEEDINGS.

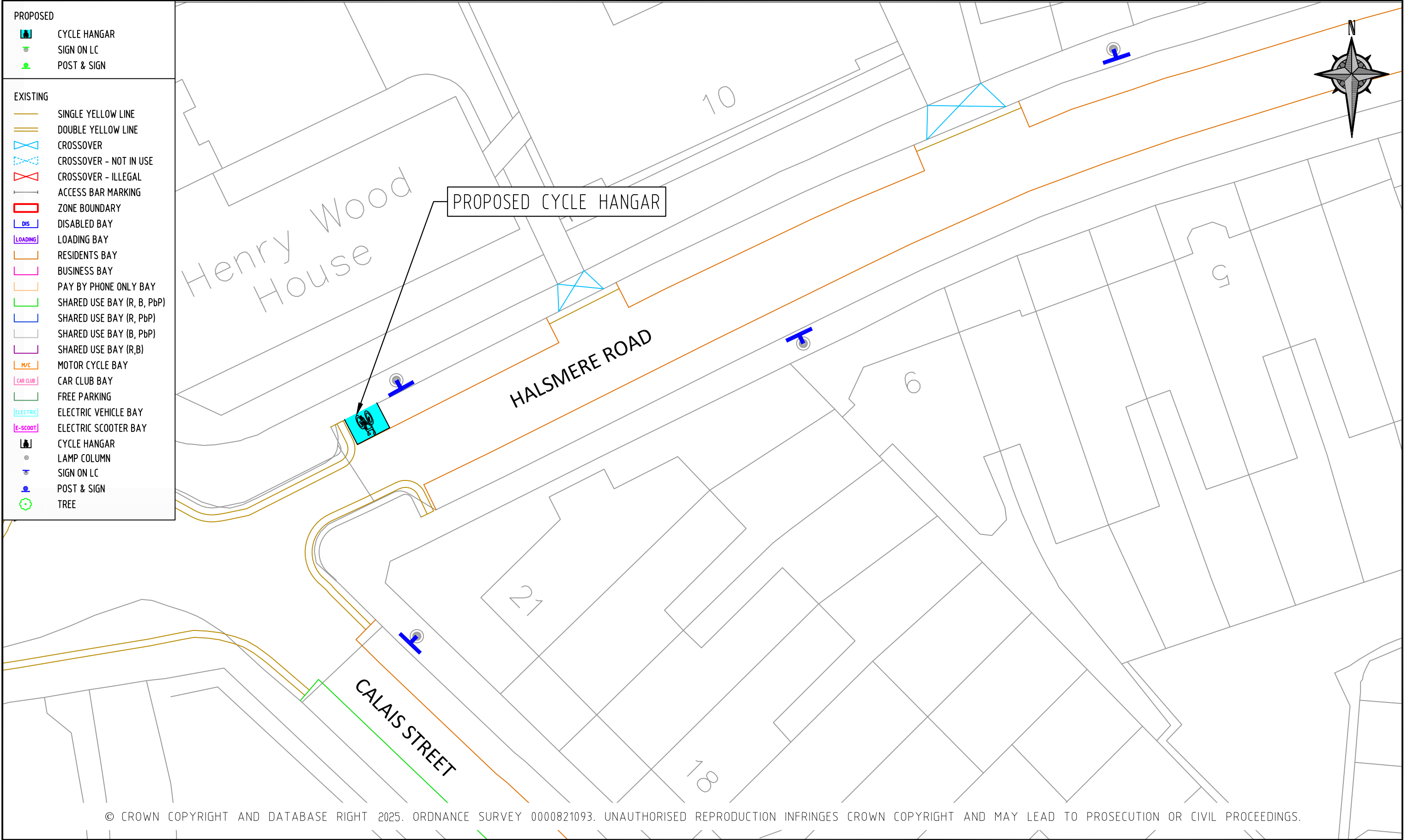
- NOTES:
- All dimensions are in metres unless otherwise stated
 - Do not scale from this drawing
 - All new signs and road markings to be laid in accordance with the traffic sign regulations and general directions 2016
 - The design based on OS based map

REV	DESCRIPTION	DRAWN	SIG	DATE	CHKD	SIG	DATE	APP	SIG	DATE



PARKING, STREET MANAGEMENT
AND COMMERCIAL,
3RD FLOOR, CIVIC CENTRE
6 BRIXTON HILL
LONDON, SW2 1EG
020 7926 9000

DRAWN	MS	PROJECT	PHASE 12 – CYCLE HANGARS		
CHKD	MS	DRAWING TITLE	GORDON GROVE–OPP ADVENTURE PLAYGROUND		
APP	LM	CLASSIFICATION	CONSULTATION	PAPER	A3
DATE	28.01.25	SCALE	1:250	REVISION	A
DRAWING NO	DES-CPZ-CH-012-01-29				



NOTES:

- All dimensions are in metres unless otherwise stated
- Do not scale from this drawing
- All new signs and road markings to be laid in accordance with the traffic sign regulations and general directions 2016
- The design based on OS based map

REV	DESCRIPTION	DRAWN	SIG	DATE	CHKD	SIG	DATE	APP	SIG	DATE

Lambeth

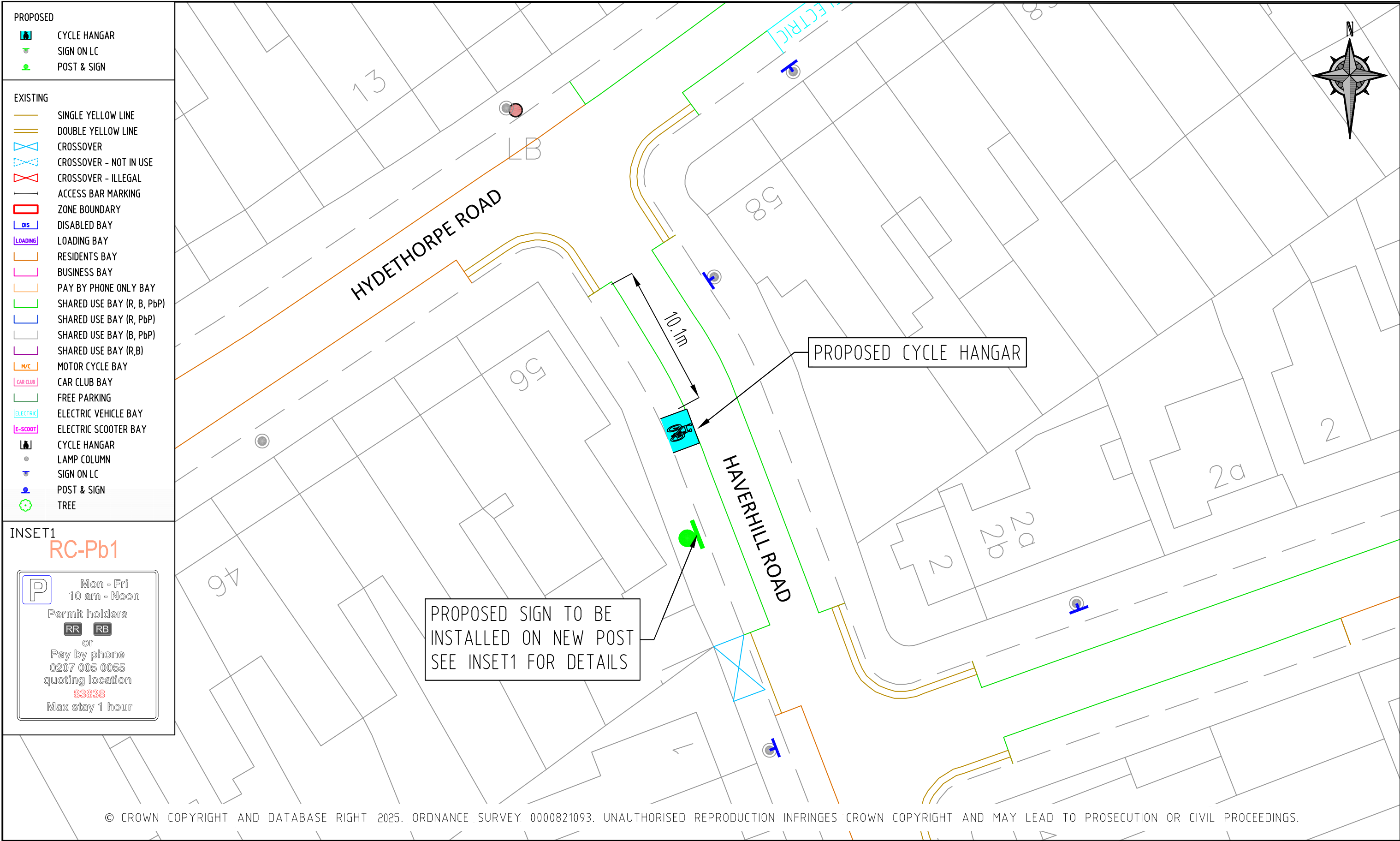
PARKING, STREET MANAGEMENT
AND COMMERCIAL,
3RD FLOOR, CIVIC CENTRE
6 BRIXTON HILL
LONDON, SW2 1EG
020 7926 9000

DRAWN	PROJECT
MS	PHASE 12 - CYCLE HANGARS

CHKD	DRAWING TITLE
MS	HALSMERE ROAD-O/S HENRY WOOD HOUSE

APP	CLASSIFICATION	PAPER	SCALE
LM	CONSULTATION	A3	1:250

DATE	DRAWING NO	REVISION
28.01.25	DES-CPZ-CH-012-01-30	A



PROPOSED

CYCLE HANGAR

SIGN ON LC

POST & SIGN

EXISTING

SINGLE YELLOW LINE

DOUBLE YELLOW LINE

CROSSOVER

CROSSOVER - NOT IN USE

CROSSOVER - ILLEGAL

ACCESS BAR MARKING

ZONE BOUNDARY

DISABLED BAY

LOADING BAY

RESIDENTS BAY

BUSINESS BAY

PAY BY PHONE ONLY BAY

SHARED USE BAY (R, B, PbP)

SHARED USE BAY (R, PbP)

SHARED USE BAY (B, PbP)

SHARED USE BAY (R, B)

MOTOR CYCLE BAY

CAR CLUB BAY

FREE PARKING

ELECTRIC VEHICLE BAY

ELECTRIC SCOOTER BAY

CYCLE HANGAR

LAMP COLUMN

SIGN ON LC

POST & SIGN

TREE

INSET1

RC-Pb1

Mon - Fri
10 am - Noon
Permit holders

RRRB

or
Pay by phone
0207 005 0055
quoting location
83838
Max stay 1 hour

NOTES:

1. All dimensions are in metres unless otherwise stated

2. Do not scale from this drawing

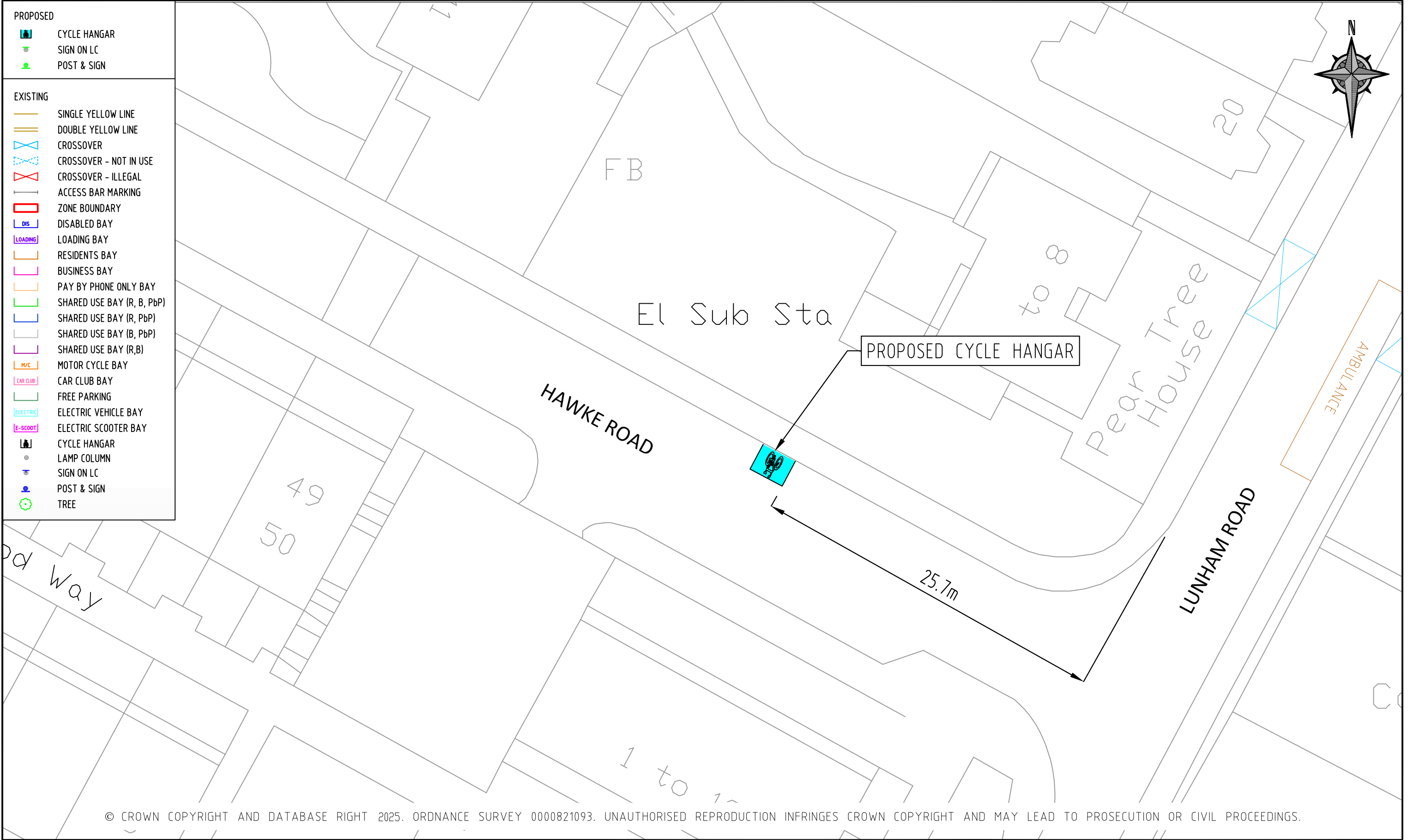
3. All new signs and road markings to be laid in accordance with the traffic sign regulations and general directions 2016

4. The design based on OS based map

REV	DESCRIPTION	DRAWN	SIG	DATE	CHKD	SIG	DATE	APP	SIG	DATE

PARKING, STREET MANAGEMENT
AND COMMERCIAL,
3RD FLOOR, CIVIC CENTRE
6 BRIXTON HILL
LONDON, SW2 1EG
020 7926 9000


DRAWN	MS	PROJECT	PHASE 12 - CYCLE HANGARS		
CHKD	MS	DRAWING TITLE	HAVERHILL RD-SIDE OF NO. 56 HYDETHORPE RD		
APP	LM	CLASSIFICATION	PAPER	SCALE	
		CONSULTATION	A3	1:250	
DATE	28.01.25	DRAWING NO	DES-CPZ-CH-012-01-31		REVISION
					A



NOTES:

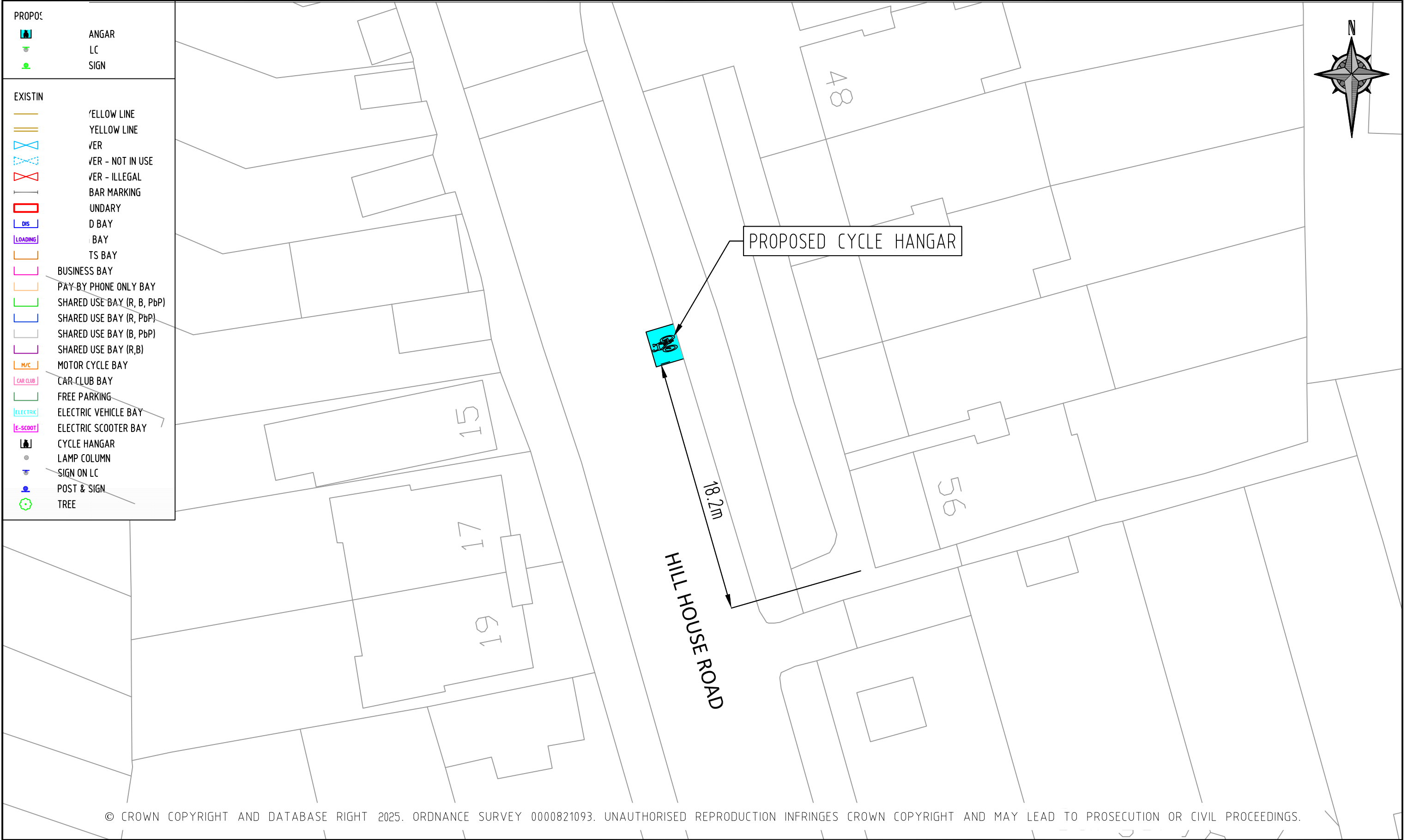
- All dimensions are in metres unless otherwise stated
- Do not scale from this drawing
- All new signs and road markings to be laid in accordance with the traffic sign regulations and general directions 2016
- The design based on OS based map

REV	DESCRIPTION	DRAWN	SIG	DATE	CHKD	SIG	DATE	APP	SIG	DATE



PARKING, STREET MANAGEMENT
AND COMMERCIAL,
3RD FLOOR, CIVIC CENTRE
6 BRIXTON HILL
LONDON, SW2 1EG
020 7926 9000

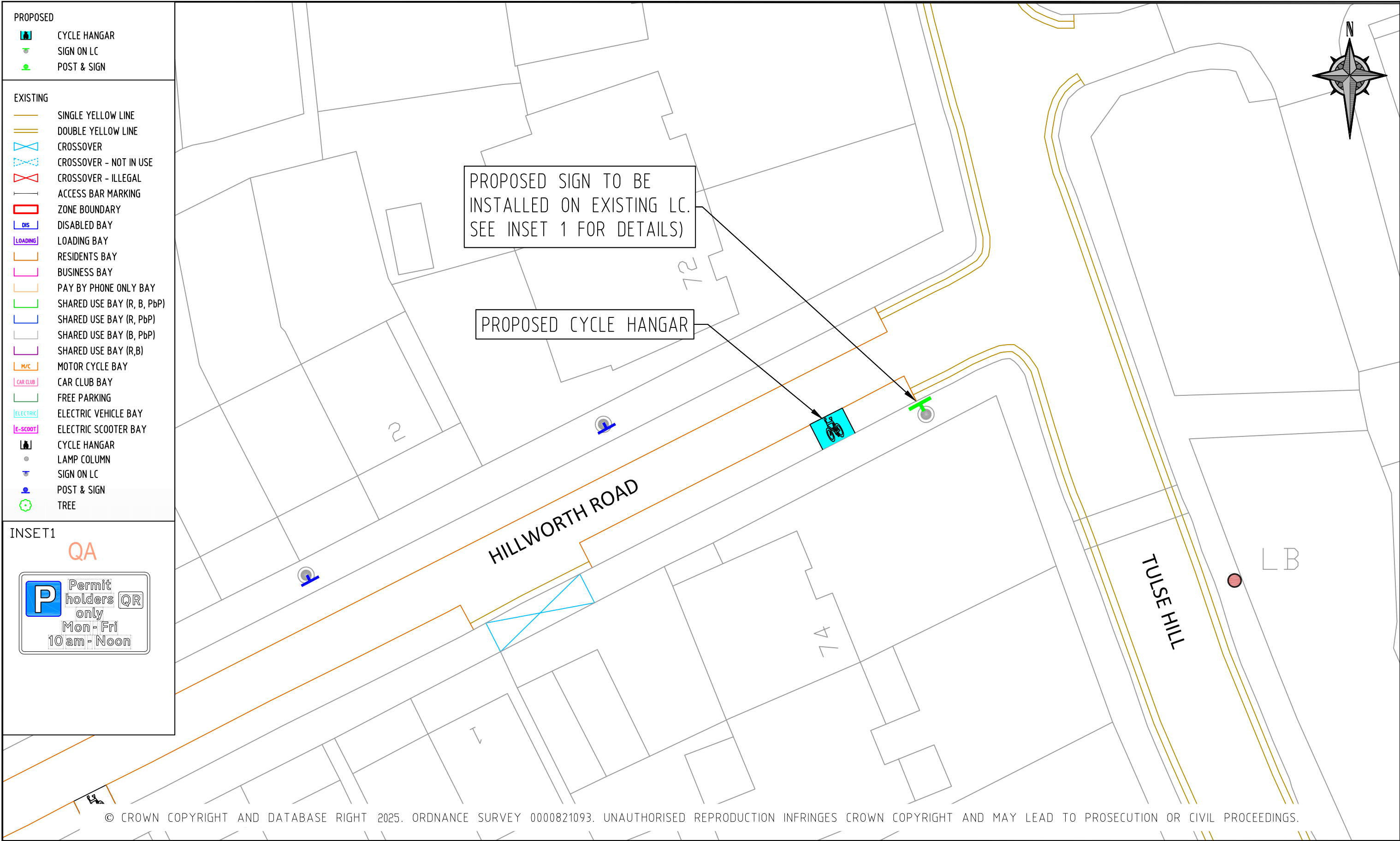
DRAWN	MS	PROJECT	PHASE 12 – CYCLE HANGARS			
CHKD	MS	DRAWING TITLE	HAWKE RD–SIDE OF 1 TO 8 PEAR TREE HOUSE			
APP	LM	CLASSIFICATION	CONSULTATION	PAPER	A3	
DATE	28.01.25	DRAWING NO	DES-CPZ-CH-012-01-32		REVISION	A



NOTES: 1. All dimensions are in metres unless otherwise stated 2. Do not scale from this drawing 3. All new signs and road markings to be laid in accordance with the traffic sign regulations and general directions 2016 4. The design based on OS based map											
REV	DESCRIPTION	DRAWN	SIG	DATE	CHKD	SIG	DATE	APP	SIG	DATE	

PARKING, STREET MANAGEMENT AND COMMERCIAL,
3RD FLOOR, CIVIC CENTRE
6 BRIXTON HILL
LONDON, SW2 1EG
020 7926 9000

DRAWN	PROJECT	
MS	PHASE 12 – CYCLE HANGARS	
CHKD	DRAWING TITLE	
MS	HILL HOUSE ROAD–O/S NO. 52	
APP	CLASSIFICATION	PAPER
LM	CONSULTATION	A3
DATE	DRAWING NO	REVISION
28.01.25	DES-CPZ-CH-012-01-33	A



NOTES:

1. All dimensions are in metres unless otherwise stated

2. Do not scale from this drawing

3. All new signs and road markings to be laid in accordance with the traffic sign regulations and general directions 2016

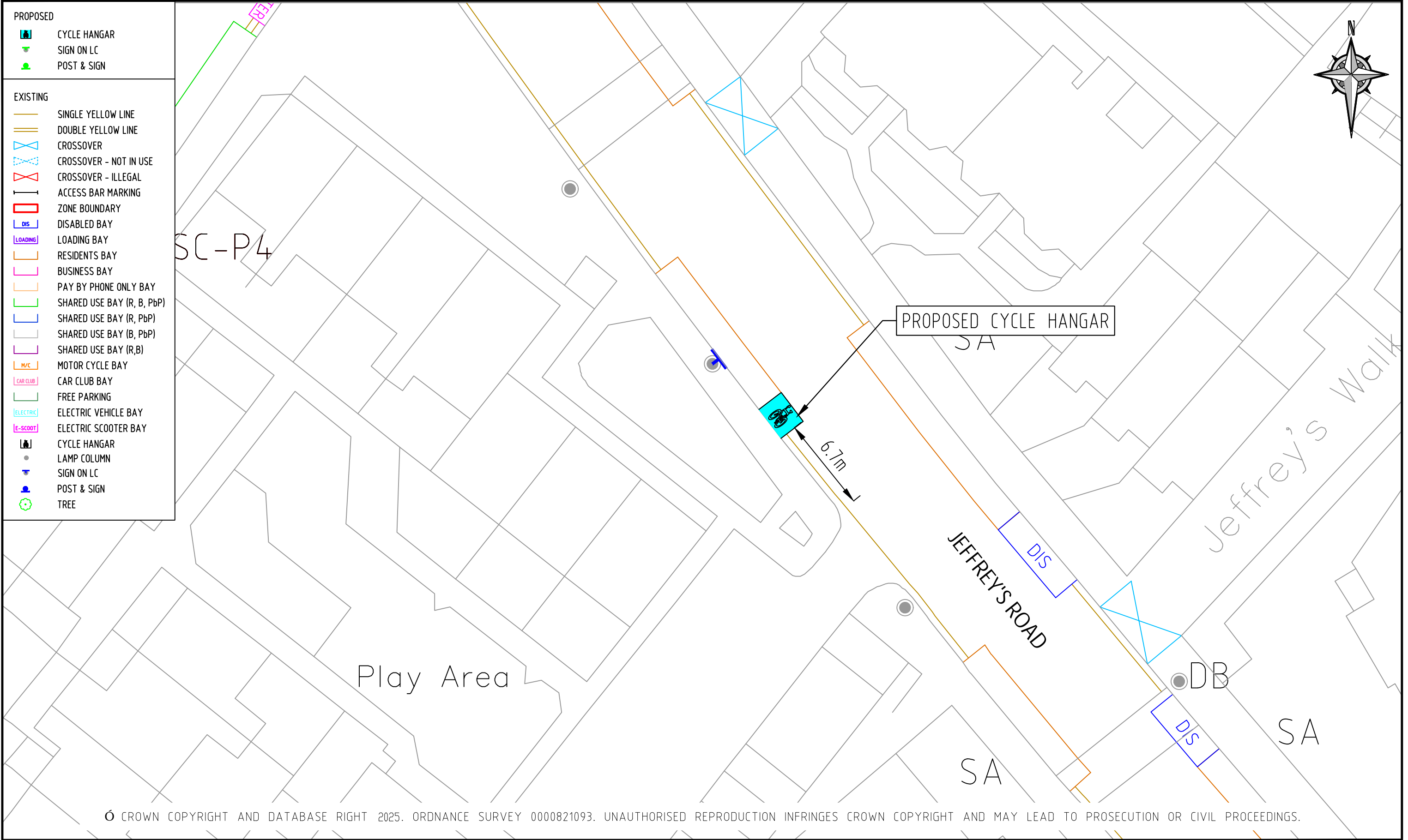
4. The design based on OS based map

REV	DESCRIPTION	DRAWN	SIG	DATE	CHKD	SIG	DATE	APP	SIG	DATE

Lambeth

PARKING, STREET MANAGEMENT AND COMMERCIAL,
3RD FLOOR, CIVIC CENTRE
6 BRIXTON HILL
LONDON, SW2 1EG
020 7926 9000

DRAWN	MS	PROJECT	PHASE 12 – CYCLE HANGARS				
CHKD	MS	DRAWING TITLE	HILLWORTH ROAD–SIDE OF NO. 74 TULSE HILL				
APP	LM	CLASSIFICATION	CONSULTATION	PAPER	A3	SCALE	1:250
DATE	28.01.25	DRAWING NO	DES–CPZ–CH–012–01–34		REVISION	A	



NOTES:

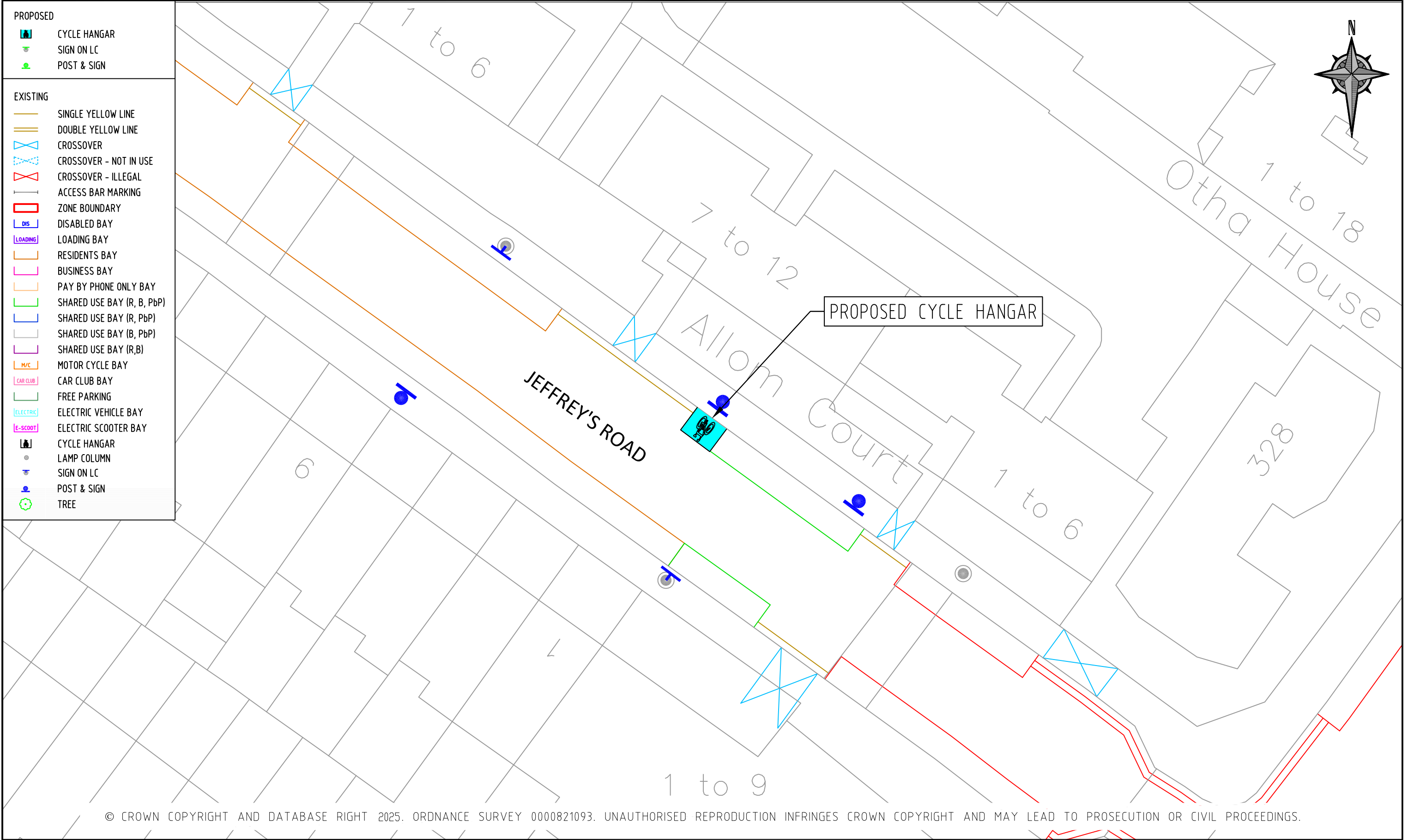
- All dimensions are in metres unless otherwise stated
- Do not scale from this drawing
- All new signs and road markings to be laid in accordance with the traffic sign regulations and general directions 2016
- The design based on DS based map

REV	DESCRIPTION	DRAWN	SIG	DATE	CHKD	SIG	DATE	APP	SIG	DATE

Lambeth

PARKING, STREET MANAGEMENT
AND COMMERCIAL,
3RD FLOOR, CIVIC CENTRE
6 BRIXTON HILL
LONDON, SW2 1EG
020 7926 9000

DRAWN	PROJECT	CHKD	DRAWING TITLE	APP	CLASSIFICATION	PAPER	SCALE	DATE	DRAWING NO	REVISION
MS	PHASE 12 - CYCLE HANGARS	MS	JEFFREY'S ROAD-OPP JEFFREY'S COURT	LM	CONSULTATION	A3	1:250	28.01.25	DES-CPZ-CH-012-01-35	A



NOTES:

1. All dimensions are in metres unless otherwise stated

2. Do not scale from this drawing

3. All new signs and road markings to be laid in accordance with the traffic sign regulations and general directions 2016

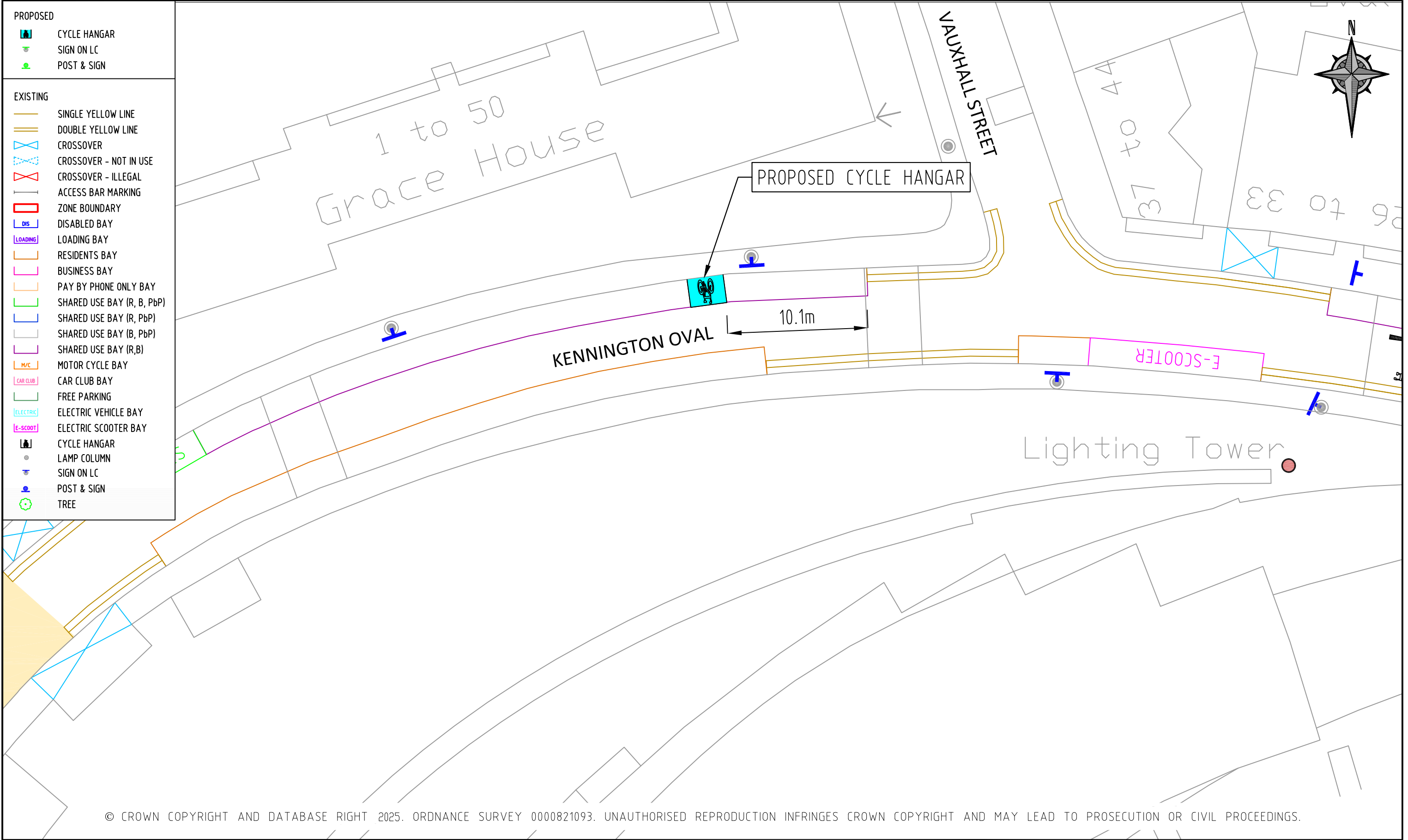
4. The design based on OS based map

REV	DESCRIPTION	DRAWN	SIG	DATE	CHKD	SIG	DATE	APP	SIG	DATE

Lambeth

PARKING, STREET MANAGEMENT
AND COMMERCIAL,
3RD FLOOR, CIVIC CENTRE
6 BRIXTON HILL
LONDON, SW2 1EG
020 7926 9000

DRAWN	MS	PROJECT	PHASE 12 - CYCLE HANGARS				
CHKD	MS	DRAWING TITLE	JEFFREY'S ROAD-O/S 7 TO 12 ALLOM COURT				
APP	LM	CLASSIFICATION	CONSULTATION	PAPER	A3	SCALE	1:250
DATE	28.01.25	DRAWING NO	DES-CPZ-CH-012-01-36		REVISION	A	



PROPOSED

CYCLE HANGAR

SIGN ON LC

POST & SIGN

EXISTING

SINGLE YELLOW LINE

DOUBLE YELLOW LINE

CROSSOVER

CROSSOVER - NOT IN USE

CROSSOVER - ILLEGAL

ACCESS BAR MARKING

ZONE BOUNDARY

DISABLED BAY

LOADING BAY

RESIDENTS BAY

BUSINESS BAY

PAY BY PHONE ONLY BAY

SHARED USE BAY (R, B, PbP)

SHARED USE BAY (R, PbP)

SHARED USE BAY (B, PbP)

SHARED USE BAY (R, B)

MOTOR CYCLE BAY

CAR CLUB BAY

FREE PARKING

ELECTRIC VEHICLE BAY

ELECTRIC SCOOTER BAY

CYCLE HANGAR

LAMP COLUMN

SIGN ON LC

POST & SIGN

TREE

NOTES:

1. All dimensions are in metres unless otherwise stated

2. Do not scale from this drawing

3. All new signs and road markings to be laid in accordance with the traffic sign regulations and general directions 2016

4. The design based on OS based map

REV	DESCRIPTION	DRAWN	SIG	DATE	CHKD	SIG	DATE	APP	SIG	DATE

PARKING, STREET MANAGEMENT
AND COMMERCIAL,
3RD FLOOR, CIVIC CENTRE
6 BRIXTON HILL
LONDON, SW2 1EG
020 7926 9000

DRAWN
MS

CHKD
MS

APP
LM

DATE
28.01.25

PROJECT
PHASE 12 - CYCLE HANGARS

DRAWING TITLE
KENNINGTON OVAL-O/S 1 TO 50 GRACE HOUSE

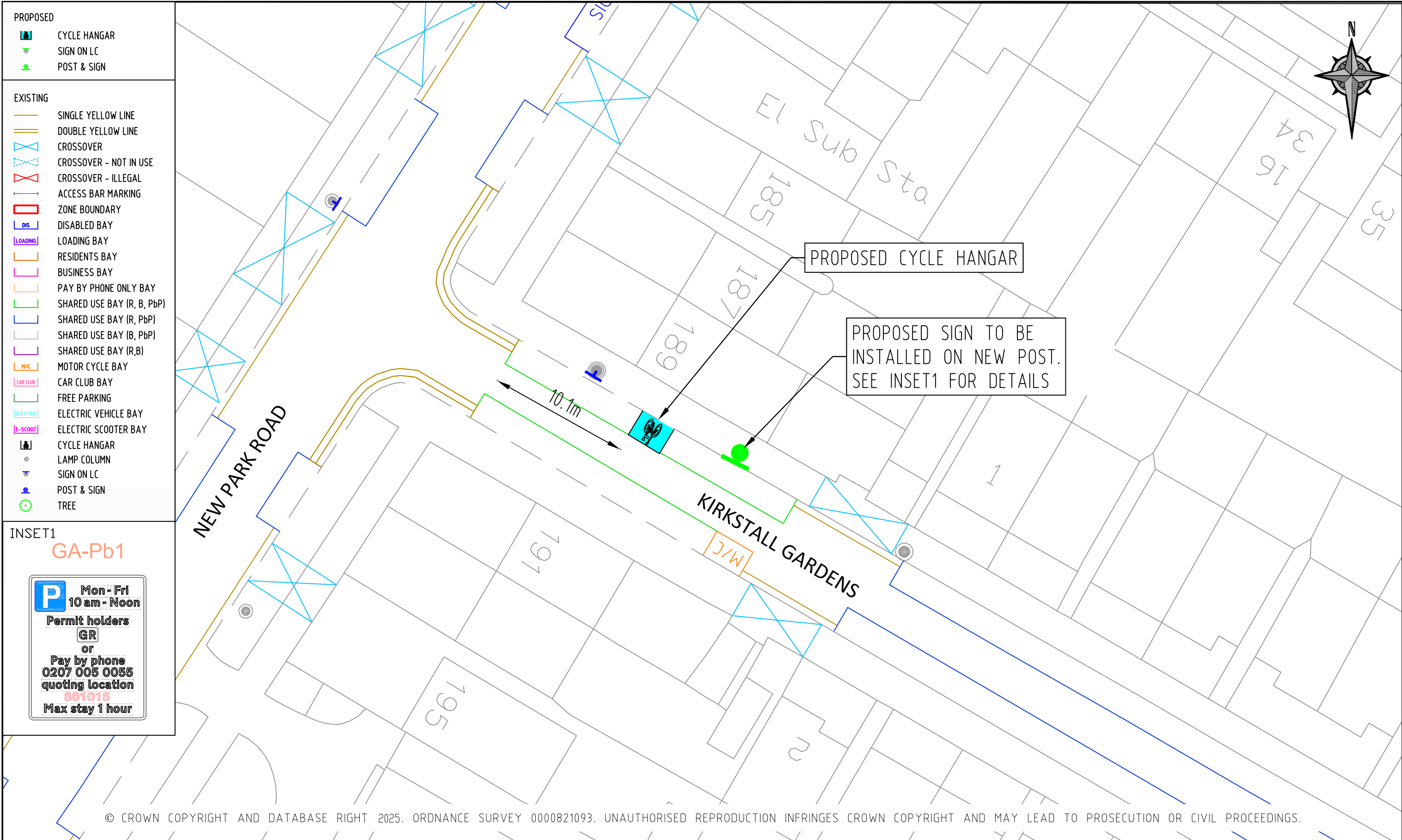
CLASSIFICATION
CONSULTATION

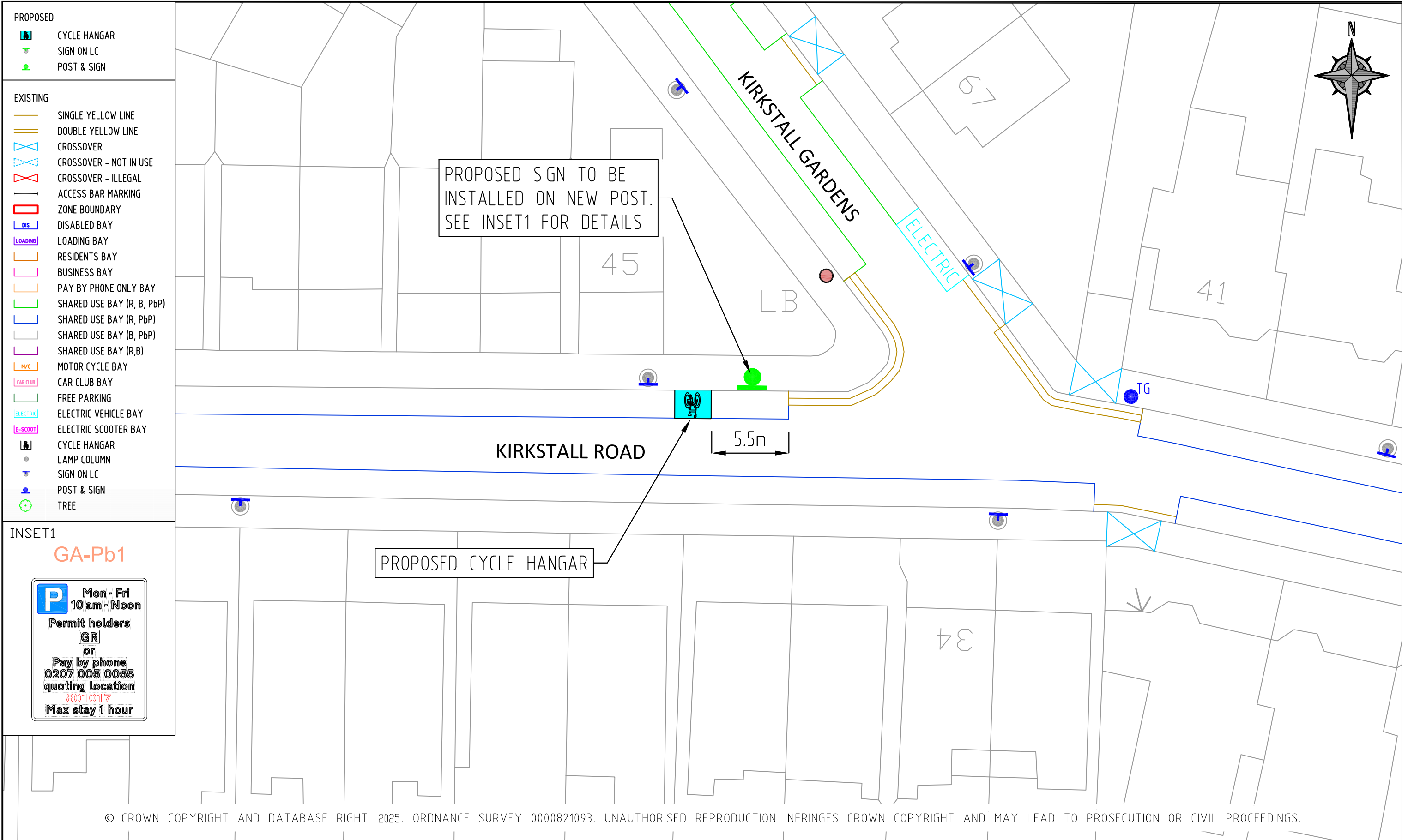
PAPER
A3

SCALE
1:250

DRAWING NO
DES-CPZ-CH-012-01-37

REVISION
A





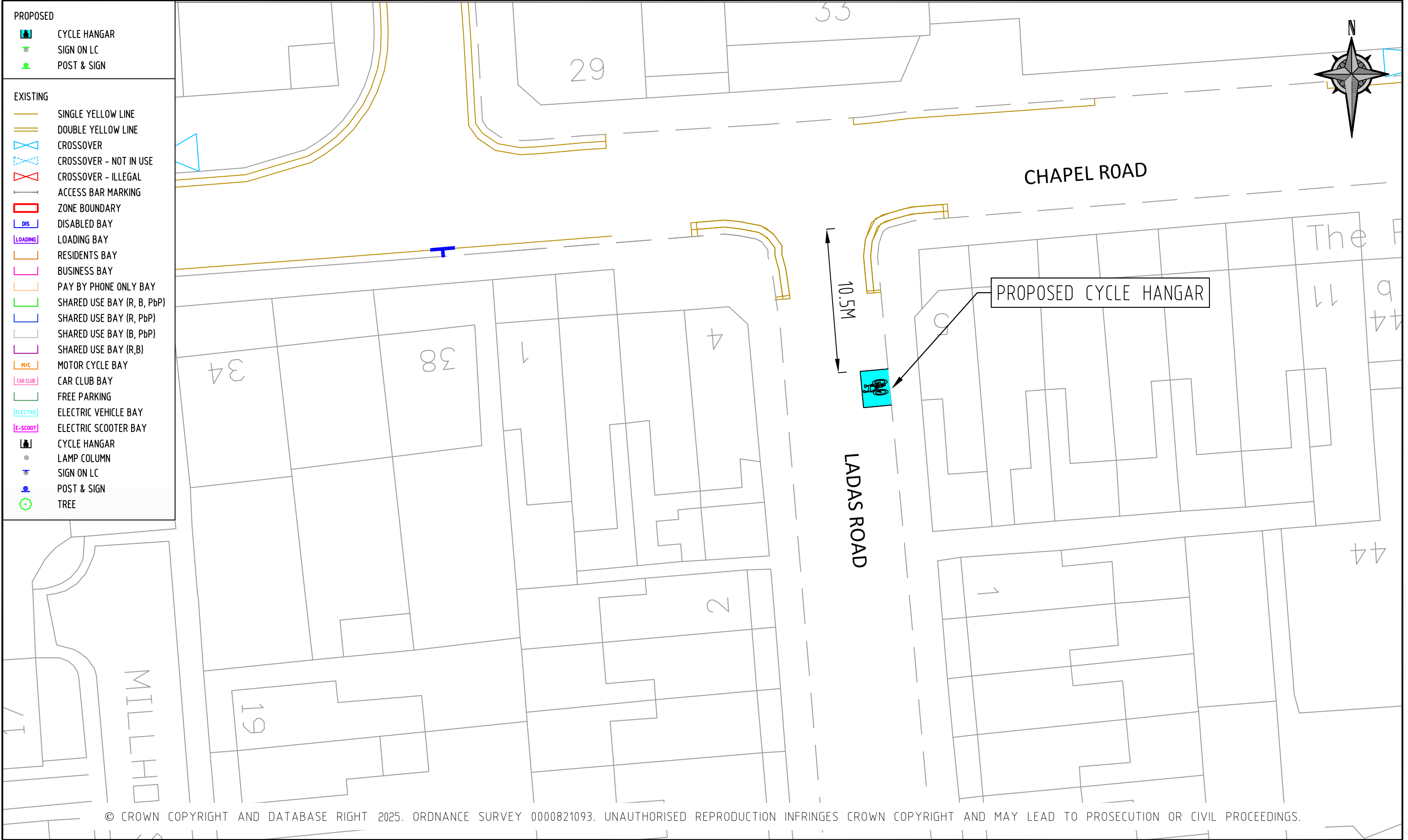
- NOTES:
- All dimensions are in metres unless otherwise stated
 - Do not scale from this drawing
 - All new signs and road markings to be laid in accordance with the traffic sign regulations and general directions 2016
 - The design based on OS based map

REV	DESCRIPTION	DRAWN	SIG	DATE	CHKD	SIG	DATE	APP	SIG	DATE

Lambeth

PARKING, STREET MANAGEMENT
AND COMMERCIAL,
3RD FLOOR, CIVIC CENTRE
6 BRIXTON HILL
LONDON, SW2 1EG
020 7926 9000


DRAWN	MS	PROJECT	PHASE 12 - CYCLE HANGARS
CHKD	MS	DRAWING TITLE	KIRKSTALL ROAD-O/S NO. 45
APP	LM	CLASSIFICATION	CONSULTATION
DATE	28.01.25	PAPER	A3
		SCALE	1:250
		DRAWING NO	DES-CPZ-CH-012-01-40
		REVISION	A



© CROWN COPYRIGHT AND DATABASE RIGHT 2025. ORDNANCE SURVEY 0000821093. UNAUTHORISED REPRODUCTION INFRINGES CROWN COPYRIGHT AND MAY LEAD TO PROSECUTION OR CIVIL PROCEEDINGS.

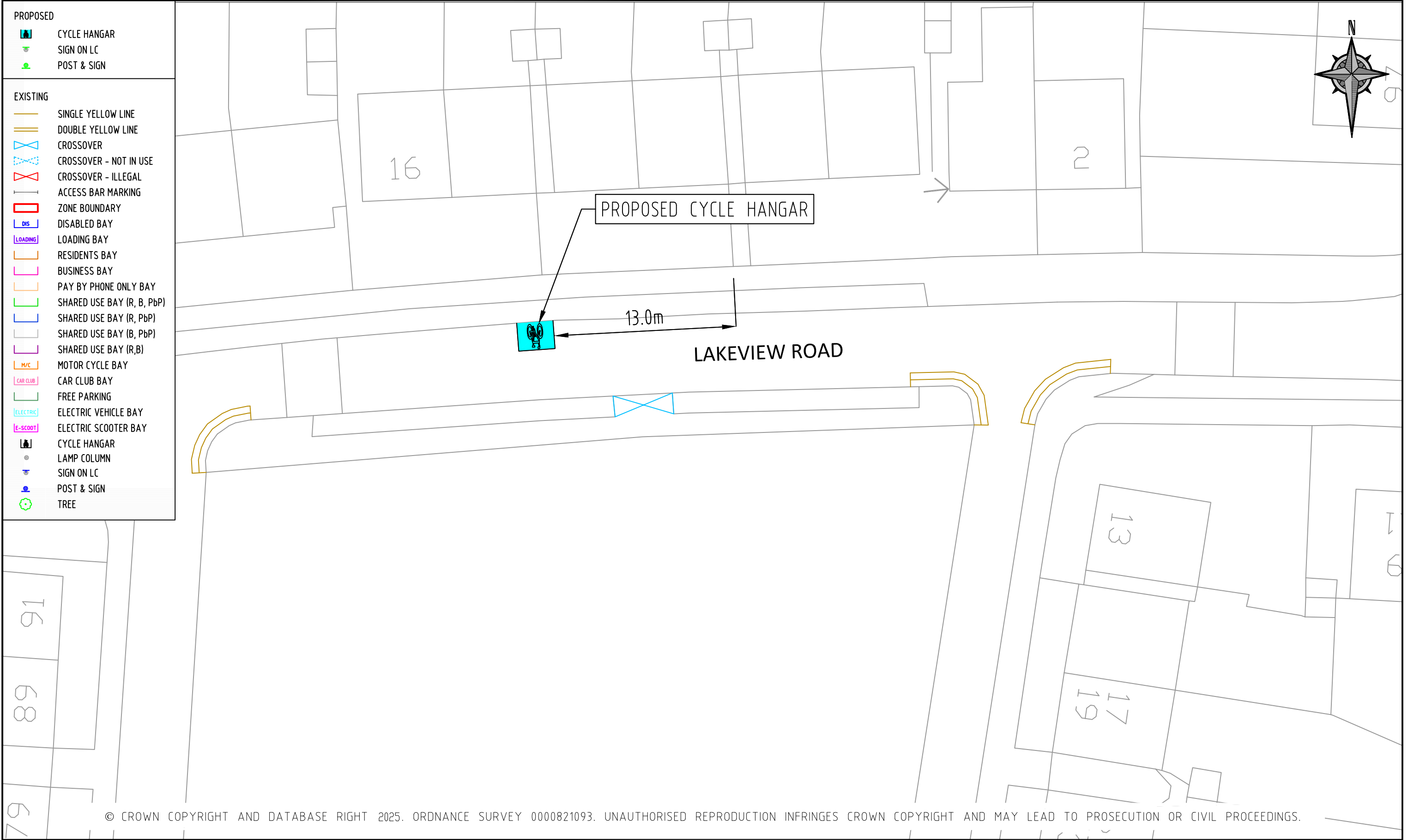
NOTES:
1. All dimensions are in metres unless otherwise stated
2. Do not scale from this drawing
3. All new signs and road markings to be laid in accordance with the traffic sign regulations and general directions 2016
4. The design based on OS based map

REV	DESCRIPTION	DRAWN	SIG	DATE	CHKD	SIG	DATE	APP	SIG	DATE



PARKING, STREET MANAGEMENT
AND COMMERCIAL,
3RD FLOOR, CIVIC CENTRE
6 BRIXTON HILL
LONDON, SW2 1EG
020 7926 9000

DRAWN	MS	PROJECT			PHASE 12 – CYCLE HANGARS		
CHKD	MS	DRAWING TITLE			LADAS ROAD–SIDE OF NO. 5 CHAPEL ROAD		
APP	LM	CLASSIFICATION	PAPER	SCALE			
		CONSULTATION	A3	1:250			
DATE	28.01.25	DRAWING NO	DES-CPZ-CH-012-01-41		REVISION	A	



© CROWN COPYRIGHT AND DATABASE RIGHT 2025. ORDNANCE SURVEY 0000821093. UNAUTHORISED REPRODUCTION INFRINGES CROWN COPYRIGHT AND MAY LEAD TO PROSECUTION OR CIVIL PROCEEDINGS.

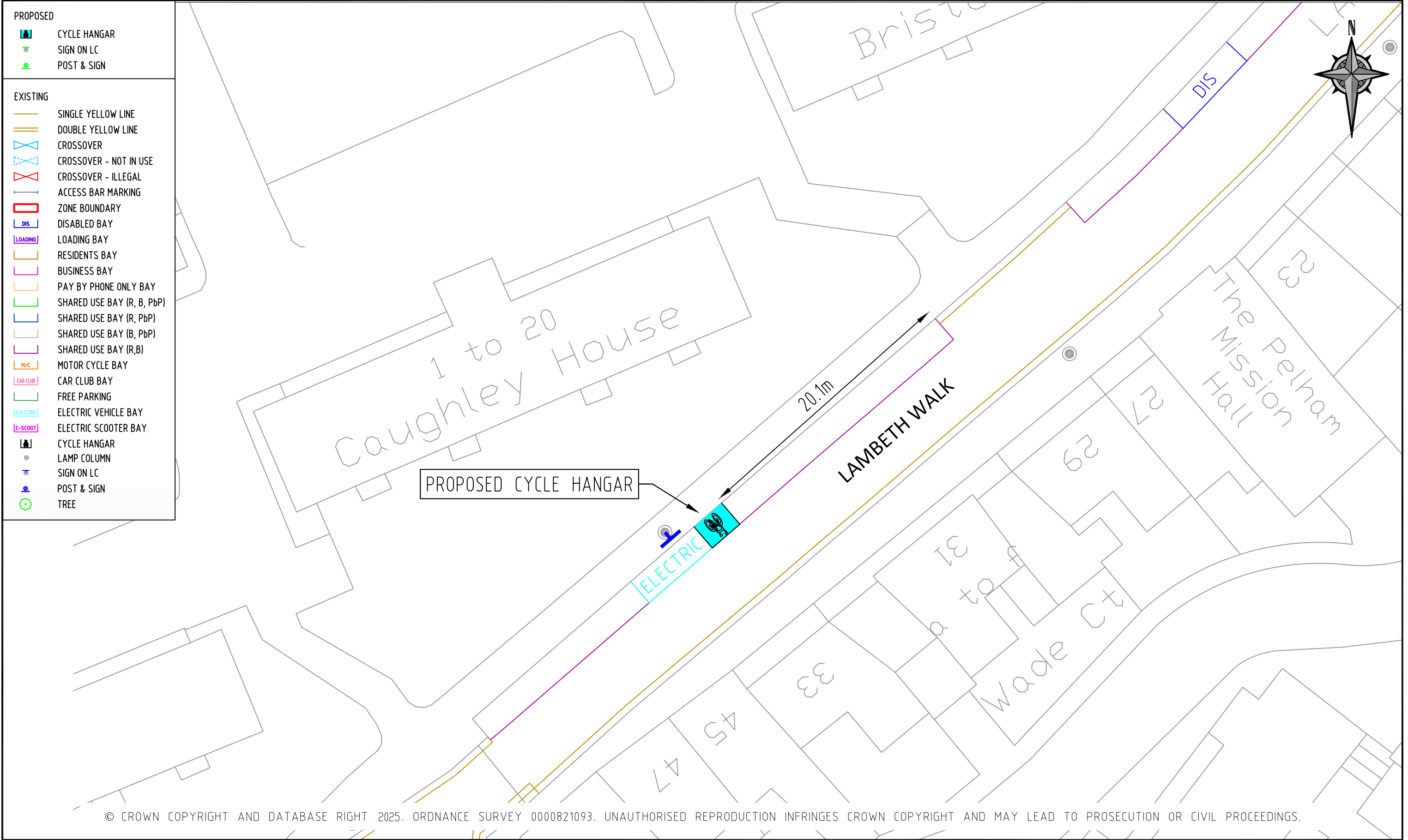
- NOTES:
1. All dimensions are in metres unless otherwise stated
 2. Do not scale from this drawing
 3. All new signs and road markings to be laid in accordance with the traffic sign regulations and general directions 2016
 4. The design based on OS based map

REV	DESCRIPTION	DRAWN	SIG	DATE	CHKD	SIG	DATE	APP	SIG	DATE



PARKING, STREET MANAGEMENT
AND COMMERCIAL,
3RD FLOOR, CIVIC CENTRE
6 BRIXTON HILL
LONDON, SW2 1EG
020 7926 9000

DRAWN	MS	PROJECT	PHASE 12 – CYCLE HANGARS		
CHKD	MS	DRAWING TITLE	LAKEVIEW ROAD–O/S NOS. 12 & 14		
APP	LM	CLASSIFICATION	PAPER	SCALE	
		CONSULTATION	A3	1:250	
DATE	28.01.25	DRAWING NO	DES–CPZ–CH–012–01–42		REVISION
					A



PROPOSED

- CYCLE HANGAR
- SIGN ON LC
- POST & SIGN

EXISTING

- SINGLE YELLOW LINE
- DOUBLE YELLOW LINE
- CROSSOVER
- CROSSOVER - NOT IN USE
- CROSSOVER - ILLEGAL
- ACCESS BAR MARKING
- ZONE BOUNDARY
- DISABLED BAY
- LOADING BAY
- RESIDENTS BAY
- BUSINESS BAY
- PAY BY PHONE ONLY BAY
- SHARED USE BAY (R, B, PbP)
- SHARED USE BAY (R, PbP)
- SHARED USE BAY (B, PbP)
- SHARED USE BAY (R,B)
- MOTOR CYCLE BAY
- CAR CLUB BAY
- FREE PARKING
- ELECTRIC VEHICLE BAY
- ELECTRIC SCOOTER BAY
- CYCLE HANGAR
- LAMP COLUMN
- SIGN ON LC
- POST & SIGN
- TREE

NOTES:

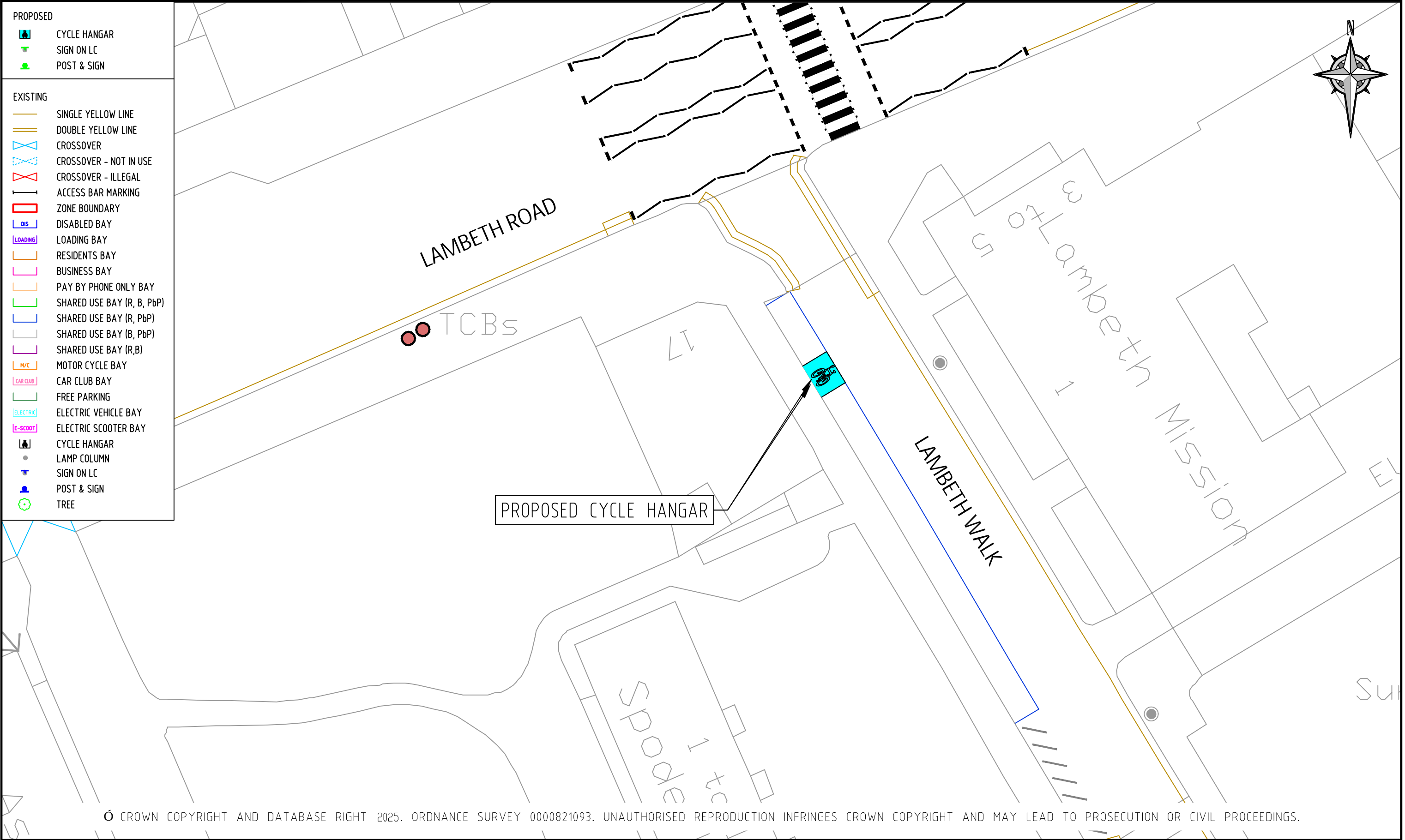
1. All dimensions are in metres unless otherwise stated
2. Do not scale from this drawing
3. All new signs and road markings to be laid in accordance with the traffic sign regulations and general directions 2016
4. The design based on OS based map

REV	DESCRIPTION	DRAWN	SIG	DATE	CHKD	SIG	DATE	APP	SIG	DATE

Lambeth

PARKING, STREET MANAGEMENT
AND COMMERCIAL,
3RD FLOOR, CIVIC CENTRE
6 BRIXTON HILL
LONDON, SW2 1EG
020 7926 9000

DRAWN MS	PROJECT PHASE 12 - CYCLE HANGARS		
CHKD MS	DRAWING TITLE LAMBETH WALK-O/S 1 TO 20 COUGLEY HOUSE		
APP LM	CLASSIFICATION CONSULTATION	PAPER A3	SCALE 1:250
DATE 28.01.25	DRAWING NO DES-CPZ-CH-012-01-43	REVISION A	



NOTES:

1. All dimensions are in metres unless otherwise stated

2. Do not scale from this drawing

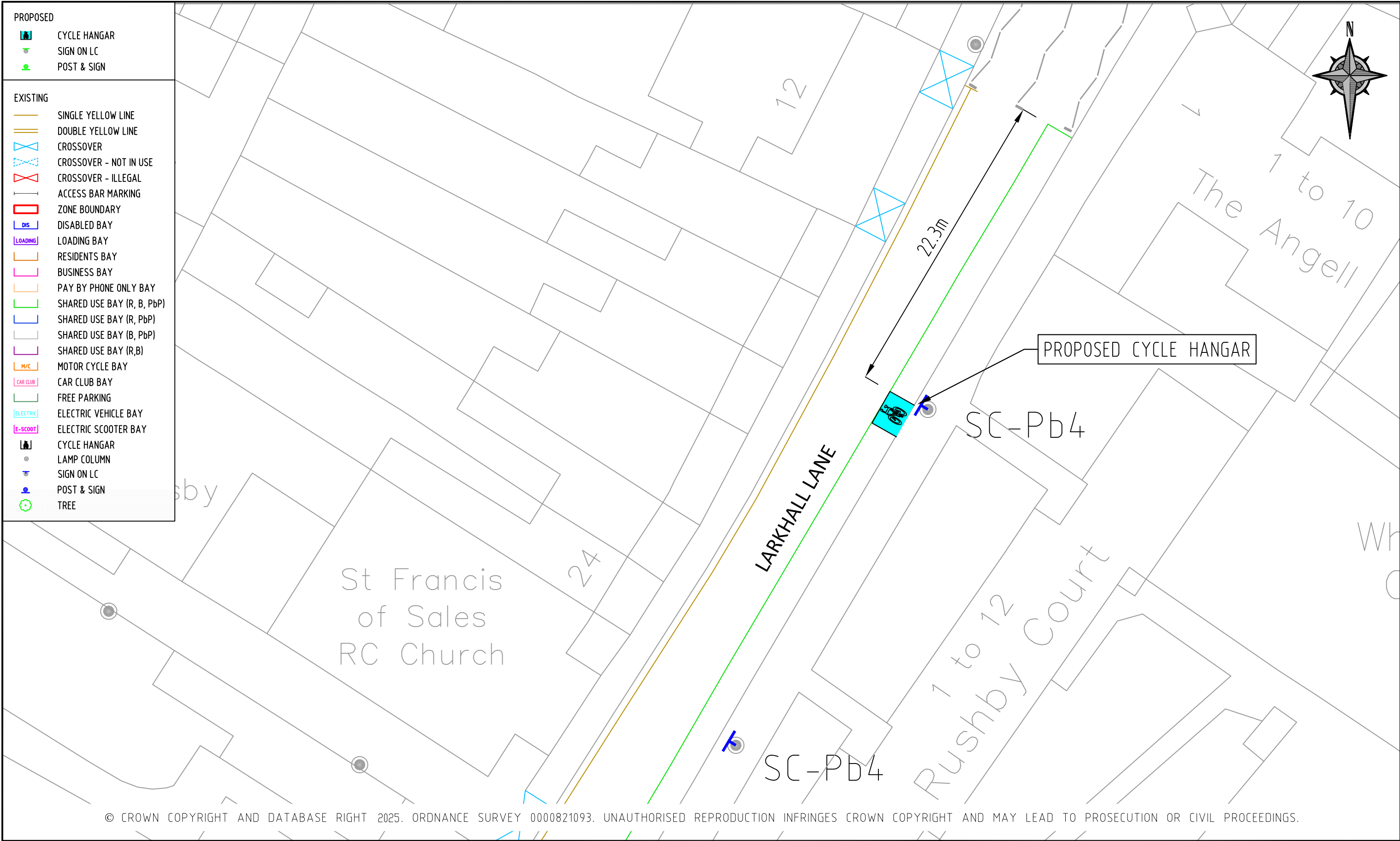
3. All new signs and road markings to be laid in accordance with the traffic sign regulations and general directions 2016

4. The design based on DS based map

REV	DESCRIPTION	DRAWN	SIG	DATE	CHKD	SIG	DATE	APP	SIG	DATE

PARKING, STREET MANAGEMENT
AND COMMERCIAL,
3RD FLOOR, CIVIC CENTRE
6 BRIXTON HILL
LONDON, SW2 1EG
020 7926 9000

DRAWN	MS	PROJECT	PHASE 12 - CYCLE HANGARS				
CHKD	MS	DRAWING TITLE	LAMBETH WALK-SIDE OF NO 17 LAMBETH ROAD				
APP	LM	CLASSIFICATION	CONSULTATION	PAPER	A3	SCALE	1:250
DATE	28.01.25	DRAWING NO	DES-CPZ-CH-012-01-44	REVISION	A		



© CROWN COPYRIGHT AND DATABASE RIGHT 2025. ORDNANCE SURVEY 0000821093. UNAUTHORISED REPRODUCTION INFRINGES CROWN COPYRIGHT AND MAY LEAD TO PROSECUTION OR CIVIL PROCEEDINGS.

NOTES:

- All dimensions are in metres unless otherwise stated
- Do not scale from this drawing
- All new signs and road markings to be laid in accordance with the traffic sign regulations and general directions 2016
- The design based on OS based map

REV	DESCRIPTION	DRAWN	SIG	DATE	CHKD	SIG	DATE	APP	SIG	DATE

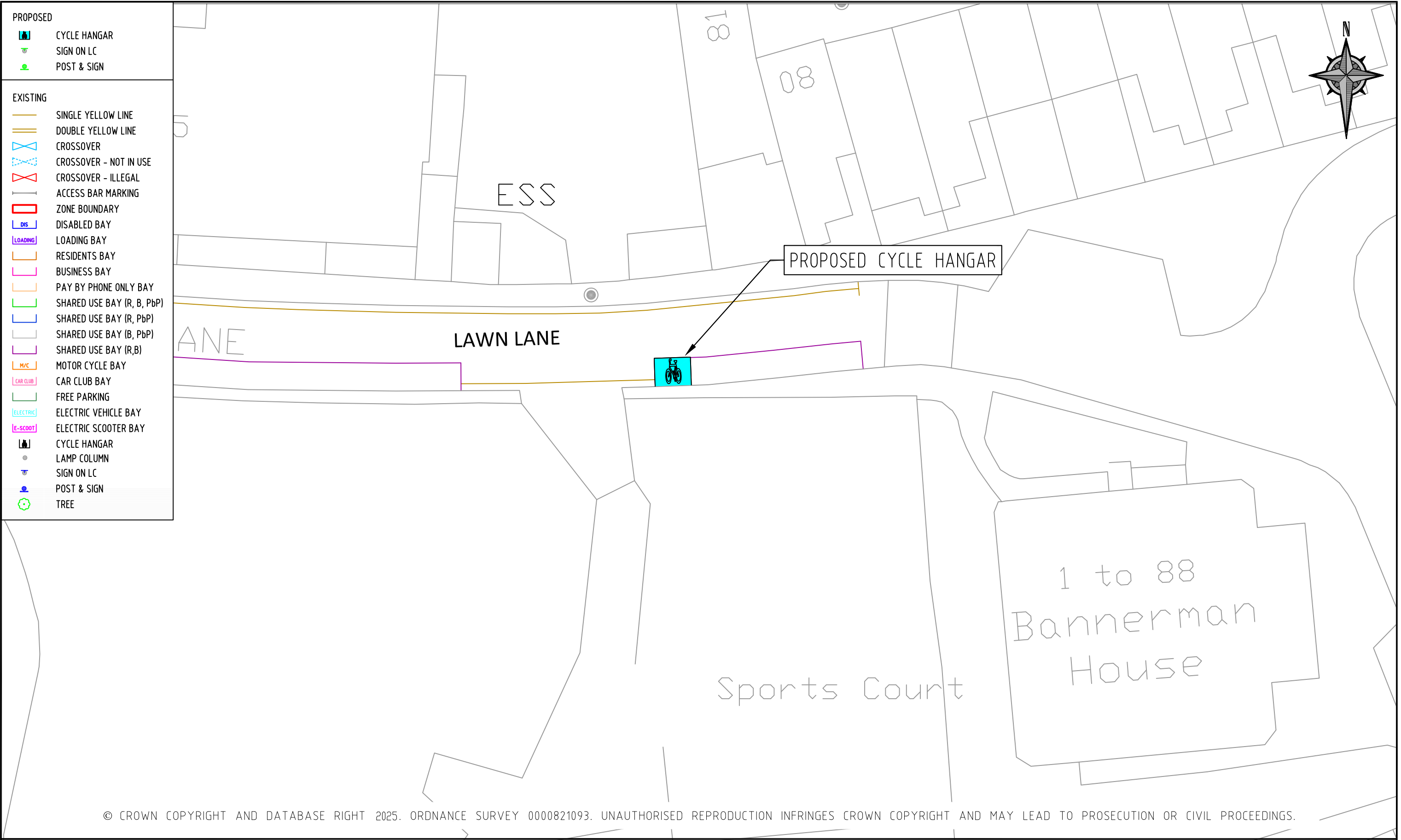
PARKING, STREET MANAGEMENT AND COMMERCIAL,
3RD FLOOR, CIVIC CENTRE
6 BRIXTON HILL
LONDON, SW2 1EG
020 7926 9000

DRAWN	PROJECT
MS	PHASE 12 – CYCLE HANGARS

CHKD	DRAWING TITLE
MS	LARKHALL LANE-O/S NO. 1 TO 12 RUSHBY COURT

APP	CLASSIFICATION	PAPER	SCALE
LM	CONSULTATION	A3	1:250

DATE	DRAWING NO	REVISION
28.01.25	DES-CPZ-CH-012-01-45	A



NOTES:


1. All dimensions are in metres unless otherwise stated

2. Do not scale from this drawing

3. All new signs and road markings to be laid in accordance with the traffic sign regulations and general directions 2016

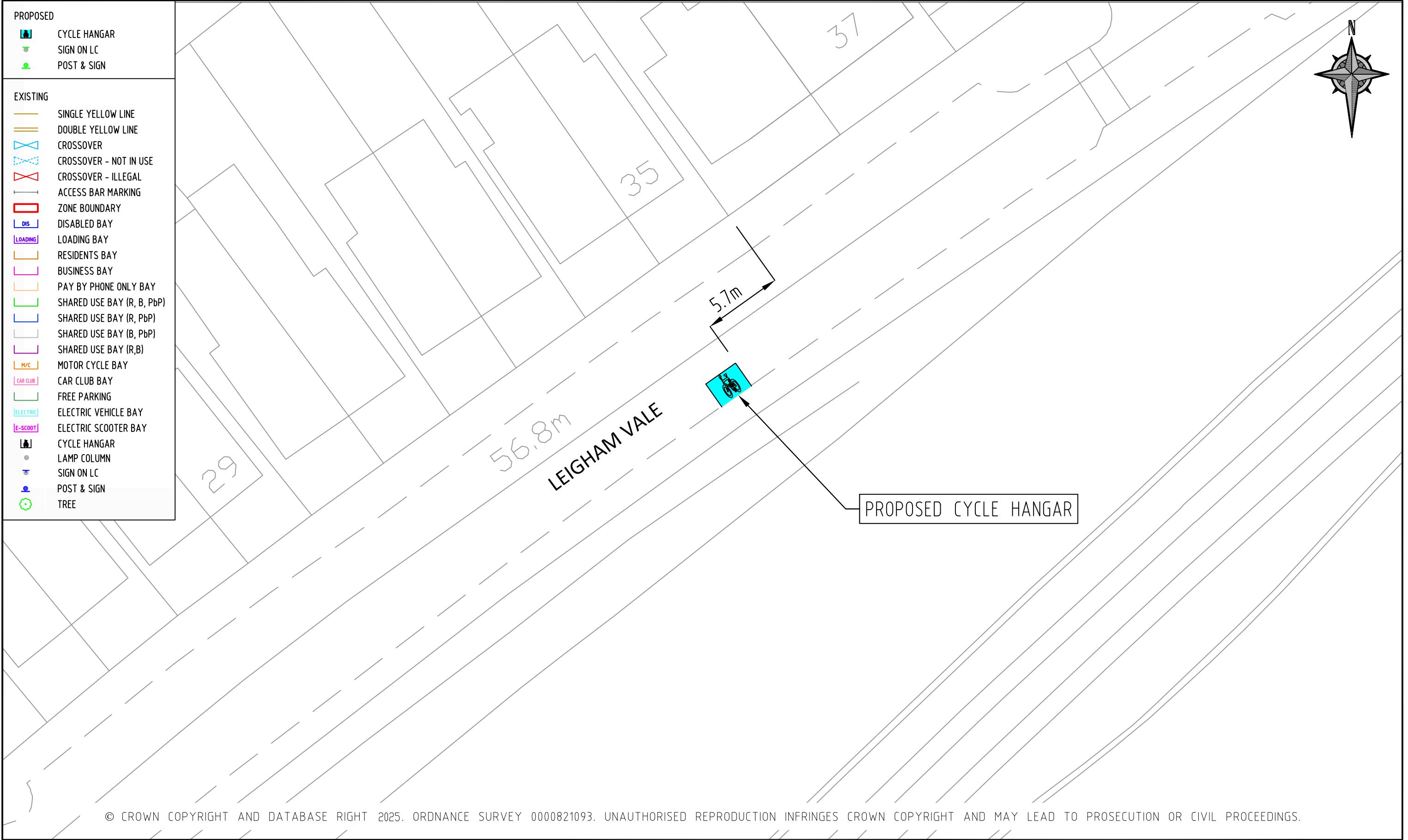
4. The design based on OS based map

REV	DESCRIPTION	DRAWN	SIG	DATE	CHKD	SIG	DATE	APP	SIG	DATE

Lambeth

PARKING, STREET MANAGEMENT
AND COMMERCIAL,
3RD FLOOR, CIVIC CENTRE
6 BRIXTON HILL
LONDON, SW2 1EG
020 7926 9000

DRAWN	MS	PROJECT	PHASE 12 - CYCLE HANGARS
CHKD	MS	DRAWING TITLE	LAWN LANE-O/S SPORTS COURT
APP	LM	CLASSIFICATION	CONSULTATION
DATE	28.01.25	PAPER	A3
		SCALE	1:250
		DRAWING NO	DES-CPZ-CH-012-01-46
		REVISION	A



PROPOSED

CYCLE HANGAR

SIGN ON LC

POST & SIGN

EXISTING

SINGLE YELLOW LINE

DOUBLE YELLOW LINE

CROSSOVER

CROSSOVER - NOT IN USE

CROSSOVER - ILLEGAL

ACCESS BAR MARKING

ZONE BOUNDARY

DISABLED BAY

LOADING BAY

RESIDENTS BAY

BUSINESS BAY

PAY BY PHONE ONLY BAY

SHARED USE BAY (R, B, PbP)

SHARED USE BAY (R, PbP)

SHARED USE BAY (B, PbP)

SHARED USE BAY (R,B)

MOTOR CYCLE BAY

CAR CLUB BAY

FREE PARKING

ELECTRIC VEHICLE BAY

ELECTRIC SCOOTER BAY

CYCLE HANGAR

LAMP COLUMN

SIGN ON LC

POST & SIGN

TREE

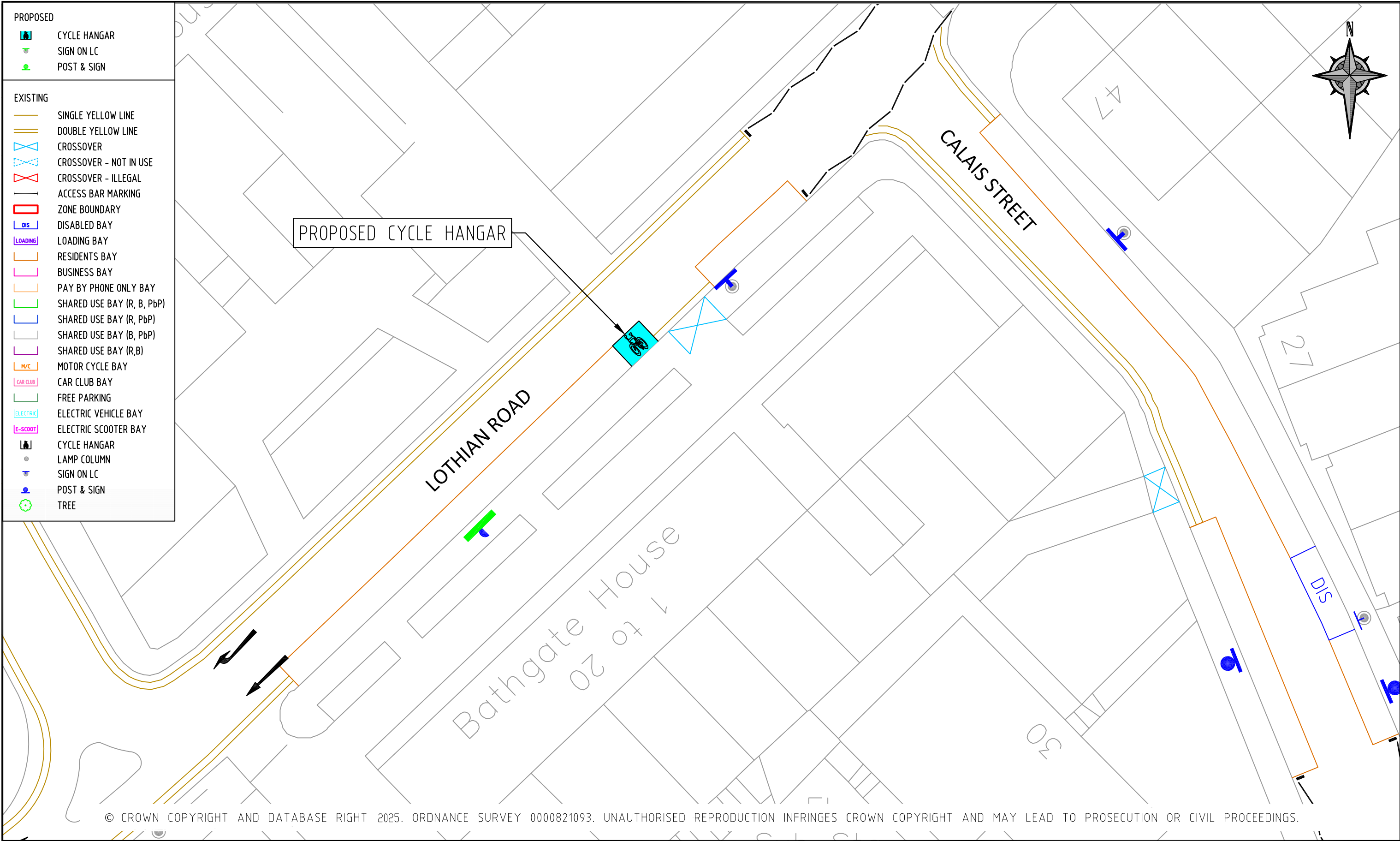
NOTES:

- All dimensions are in metres unless otherwise stated
- Do not scale from this drawing
- All new signs and road markings to be laid in accordance with the traffic sign regulations and general directions 2016
- The design based on OS based map


REV	DESCRIPTION	DRAWN	SIG	DATE	CHKD	SIG	DATE	APP	SIG	DATE

PARKING, STREET MANAGEMENT
AND COMMERCIAL,
3RD FLOOR, CIVIC CENTRE
6 BRIXTON HILL
LONDON, SW2 1EG
020 7926 9000

DRAWN	MS	PROJECT	PHASE 12 – CYCLE HANGARS		
CHKD	MS	DRAWING TITLE	LEIGHAM VALE-OPP NOS. 33 & 34		
APP	LM	CLASSIFICATION	PAPER	SCALE	
		CONSULTATION	A3	1:250	
DATE	28.01.25	DRAWING NO	DES-CPZ-CH-012-01-47		REVISION
					A

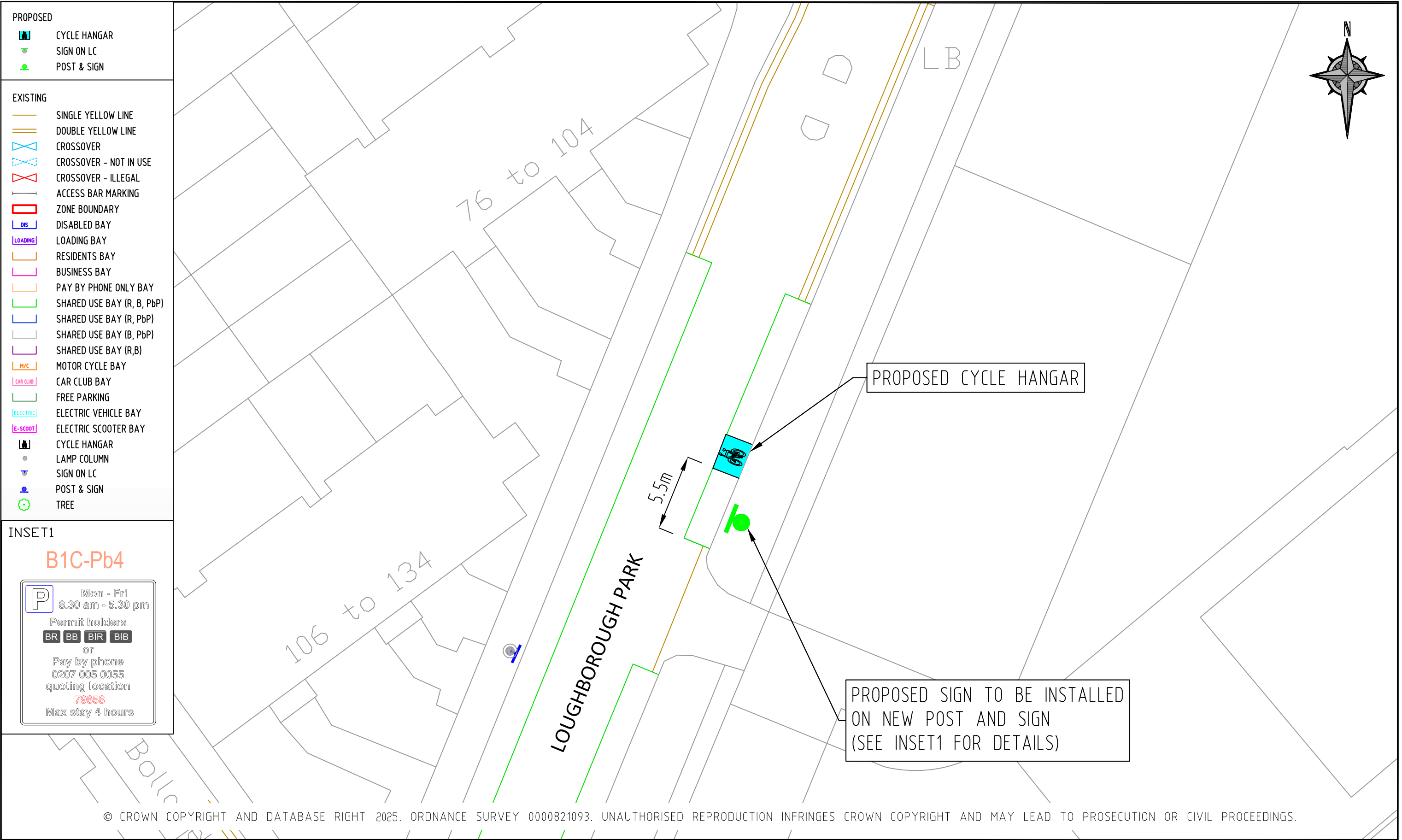


NOTES: 1. All dimensions are in metres unless otherwise stated 2. Do not scale from this drawing 3. All new signs and road markings to be laid in accordance with the traffic sign regulations and general directions 2016 4. The design based on DS based map											
REV	DESCRIPTION	DRAWN	SIG	DATE	CHKD	SIG	DATE	APP	SIG	DATE	



PARKING, STREET MANAGEMENT
AND COMMERCIAL,
3RD FLOOR, CIVIC CENTRE
6 BRIXTON HILL
LONDON, SW2 1EG
020 7926 9000

DRAWN	MS	PROJECT	PHASE 12 – CYCLE HANGARS		
CHKD	MS	DRAWING TITLE	LOTTHIAN ROAD–O/S BATHGATE HOUSE		
APP	LM	CLASSIFICATION	CONSULTATION	PAPER	A3
SCALE	1:250				
DATE	28.01.25	DRAWING NO	DES-CPZ-CH-012-01-48		REVISION
					A



© CROWN COPYRIGHT AND DATABASE RIGHT 2025. ORDNANCE SURVEY 0000821093. UNAUTHORISED REPRODUCTION INFRINGES CROWN COPYRIGHT AND MAY LEAD TO PROSECUTION OR CIVIL PROCEEDINGS.

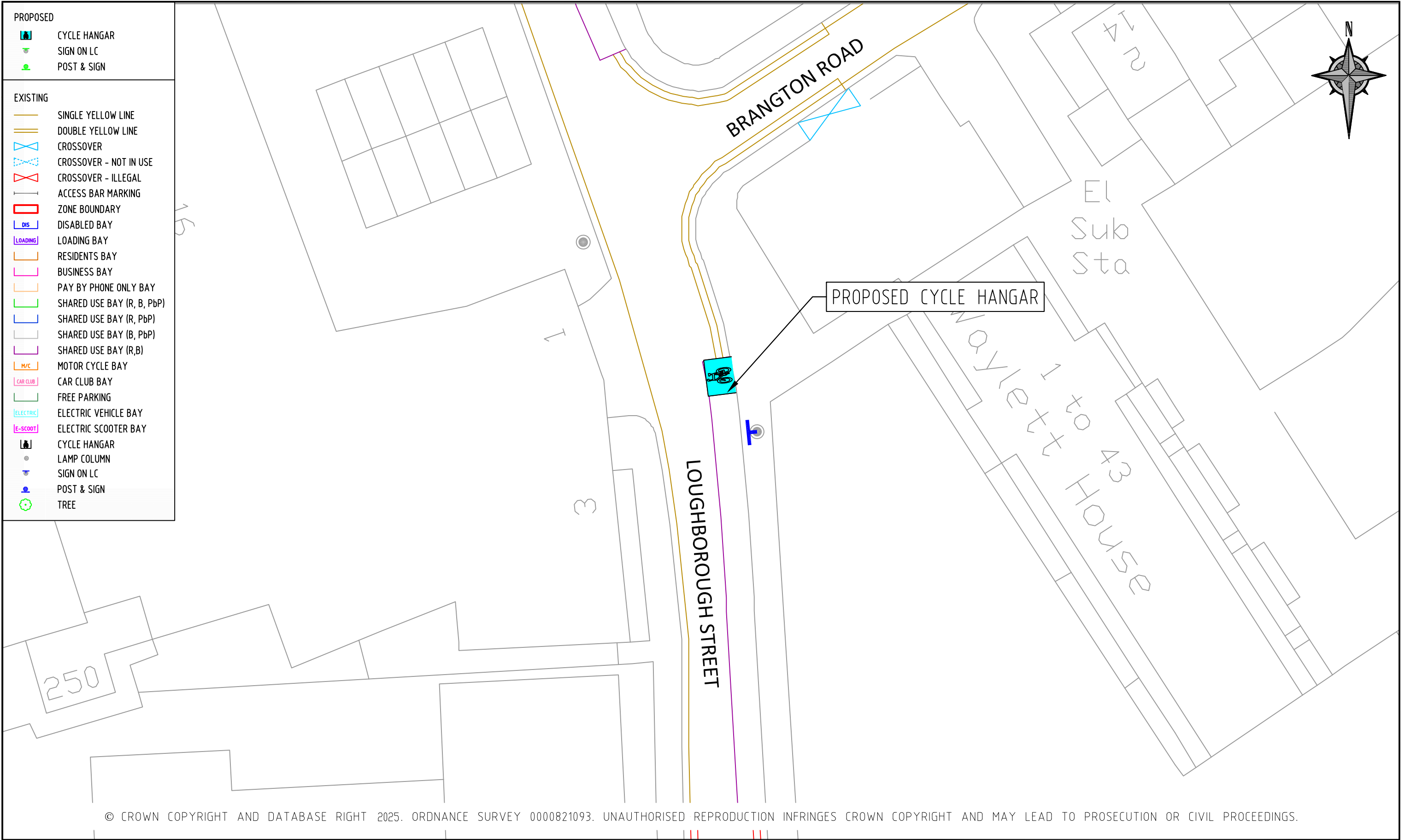
- NOTES:
- All dimensions are in metres unless otherwise stated
 - Do not scale from this drawing
 - All new signs and road markings to be laid in accordance with the traffic sign regulations and general directions 2016
 - The design based on OS based map

REV	DESCRIPTION	DRAWN	SIG	DATE	CHKD	SIG	DATE	APP	SIG	DATE




PARKING, STREET MANAGEMENT
AND COMMERCIAL,
3RD FLOOR, CIVIC CENTRE
6 BRIXTON HILL
LONDON, SW2 1EG
020 7926 9000

DRAWN	MS	PROJECT	PHASE 12 – CYCLE HANGARS		
CHKD	MS	DRAWING TITLE	LOUGHBOROUGH PARK–OPP NOS. 76 TO 104		
APP	LM	CLASSIFICATION	PAPER	SCALE	
		CONSULTATION	A3	1:250	
DATE	28.01.25	DRAWING NO	DES–CPZ–CH–012–01–49		REVISION
					A



NOTES: 1. All dimensions are in metres unless otherwise stated 2. Do not scale from this drawing 3. All new signs and road markings to be laid in accordance with the traffic sign regulations and general directions 2016 4. The design based on OS based map											
REV	DESCRIPTION	DRAWN	SIG	DATE	CHKD	SIG	DATE	APP	SIG	DATE	




PARKING, STREET MANAGEMENT
AND COMMERCIAL,
3RD FLOOR, CIVIC CENTRE
6 BRIXTON HILL
LONDON, SW2 1EG
020 7926 9000

DRAWN	PROJECT		
MS	PHASE 12 – CYCLE HANGARS		
CHKD	DRAWING TITLE		
MS	LOUGHBOROUGH STREET–O/S 1 TO 43 WAYLETT HOUSE		
APP	CLASSIFICATION	PAPER	SCALE
LM	CONSULTATION	A3	1:250
DATE	DRAWING NO	REVISION	
28.01.25	DES–CPZ–CH–012–01–50	A	



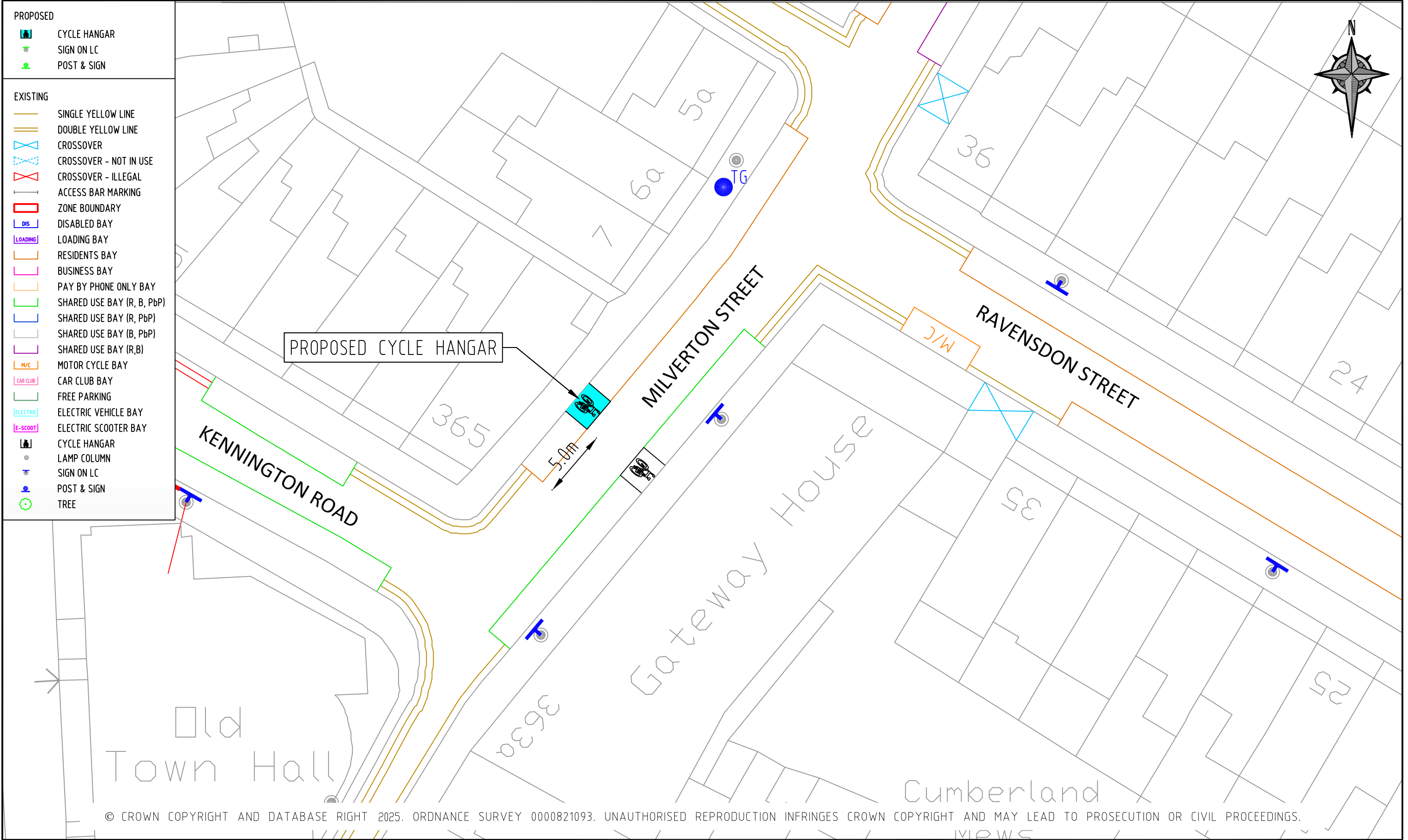
© CROWN COPYRIGHT AND DATABASE RIGHT 2025. ORDNANCE SURVEY 0000821093. UNAUTHORISED REPRODUCTION INFRINGES CROWN COPYRIGHT AND MAY LEAD TO PROSECUTION OR CIVIL PROCEEDINGS.

NOTES: 1. All dimensions are in metres unless otherwise stated 2. Do not scale from this drawing 3. All new signs and road markings to be laid in accordance with the traffic sign regulations and general directions 2016 4. The design based on OS based map											
REV	DESCRIPTION	DRAWN	SIG	DATE	CHKD	SIG	DATE	APP	SIG	DATE	



PARKING, STREET MANAGEMENT
AND COMMERCIAL,
3RD FLOOR, CIVIC CENTRE
6 BRIXTON HILL
LONDON, SW2 1EG
020 7926 9000

DRAWN	MS	PROJECT		PHASE 12 – CYCLE HANGARS		
CHKD	MS	DRAWING TITLE		MEADOW ROAD–SIDE OF NO. 105 FENTIMAN ROAD		
APP	LM	CLASSIFICATION	PAPER	SCALE		
		CONSULTATION	A3	1:250		
DATE	28.01.25	DRAWING NO	DES-CPZ-CH-012-01-52		REVISION	A



PROPOSED

- CYCLE HANGAR
- SIGN ON LC
- POST & SIGN

EXISTING

- SINGLE YELLOW LINE
- DOUBLE YELLOW LINE
- CROSSOVER
- CROSSOVER - NOT IN USE
- CROSSOVER - ILLEGAL
- ACCESS BAR MARKING
- ZONE BOUNDARY
- DISABLED BAY
- LOADING BAY
- RESIDENTS BAY
- BUSINESS BAY
- PAY BY PHONE ONLY BAY
- SHARED USE BAY (R, B, PbP)
- SHARED USE BAY (R, PbP)
- SHARED USE BAY (B, PbP)
- SHARED USE BAY (R, B)
- MOTOR CYCLE BAY
- CAR CLUB BAY
- FREE PARKING
- ELECTRIC VEHICLE BAY
- ELECTRIC SCOOTER BAY
- CYCLE HANGAR
- LAMP COLUMN
- SIGN ON LC
- POST & SIGN
- TREE

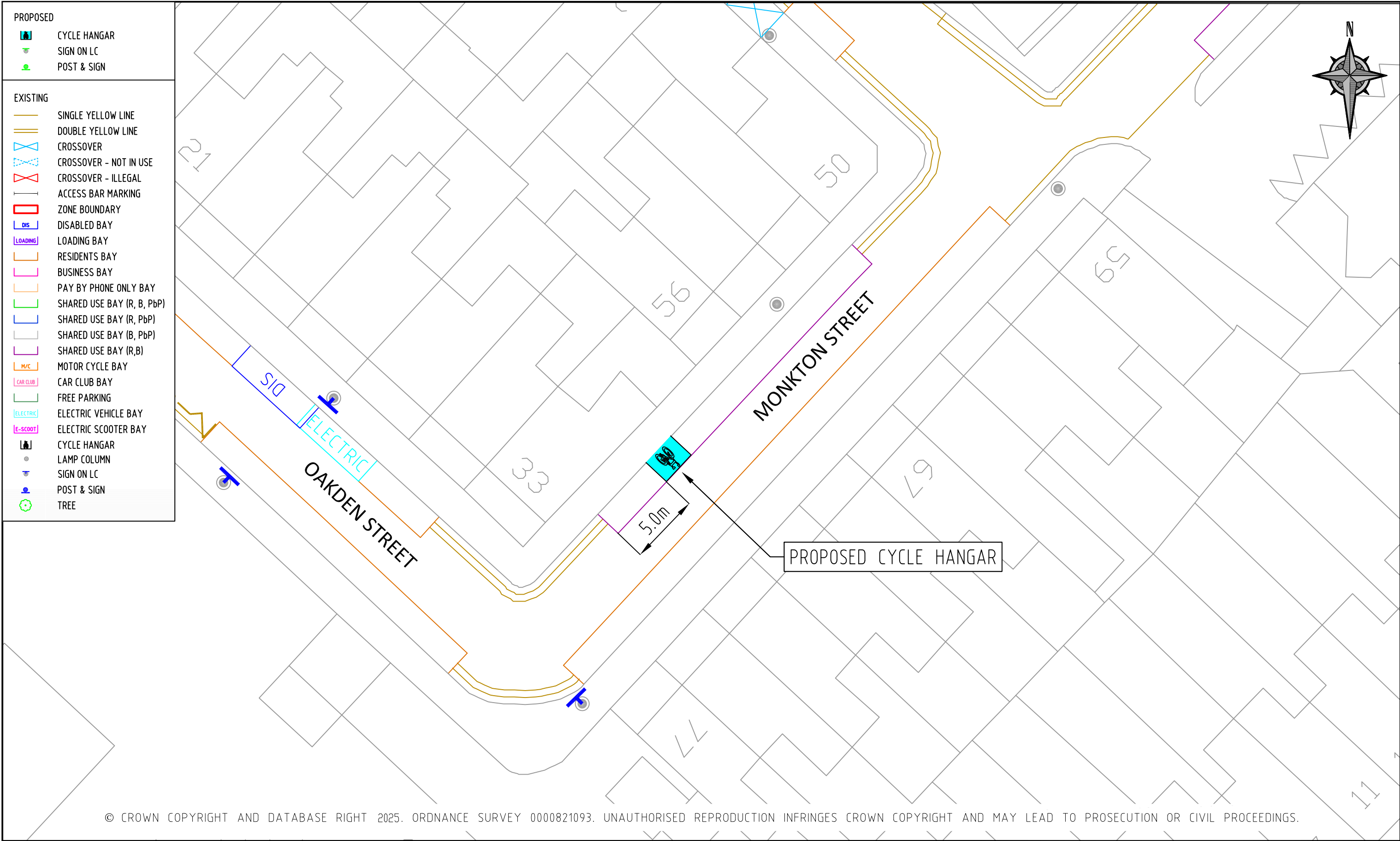
NOTES:

- All dimensions are in metres unless otherwise stated
- Do not scale from this drawing
- All new signs and road markings to be laid in accordance with the traffic sign regulations and general directions 2016
- The design based on OS based map

REV	DESCRIPTION	DRAWN	SIG	DATE	CHKD	SIG	DATE	APP	SIG	DATE

PARKING, STREET MANAGEMENT AND COMMERCIAL,
3RD FLOOR, CIVIC CENTRE
6 BRIXTON HILL
LONDON, SW2 1EG
020 7926 9000

DRAWN	MS	PROJECT			PHASE 12 – CYCLE HANGARS			
CHKD	MS	DRAWING TITLE					DRAWING NO	REVISION
APP	LM	CLASSIFICATION			PAPER	SCALE		
DATE	28.01.25	CONSULTATION			A3	1:250	DES-CPZ-CH-012-01-53	A

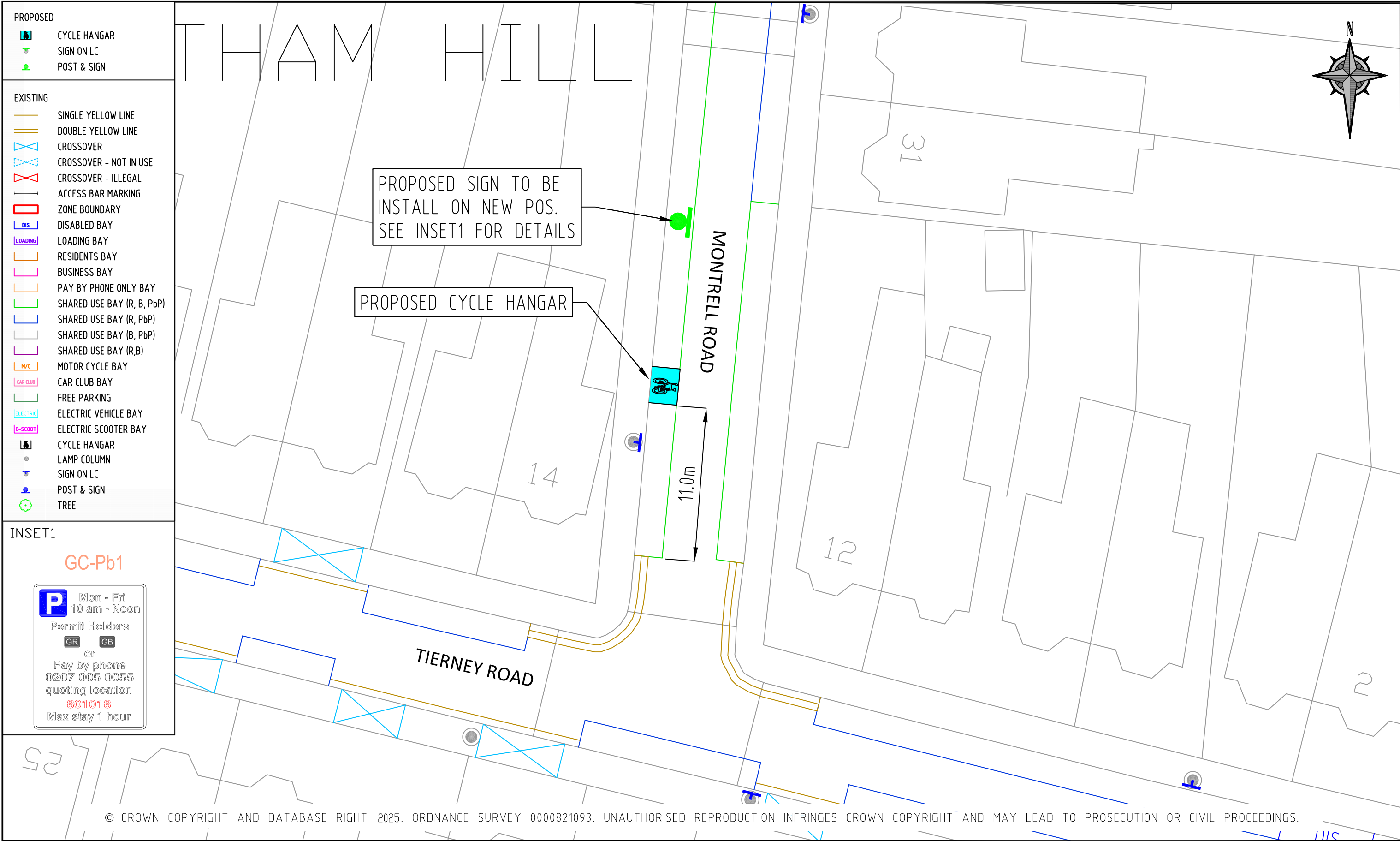


NOTES:
1. All dimensions are in metres unless otherwise stated
2. Do not scale from this drawing
3. All new signs and road markings to be laid in accordance with the traffic sign regulations and general directions 2016
4. The design based on OS based map

REV	DESCRIPTION	DRAWN	SIG	DATE	CHKD	SIG	DATE	APP	SIG	DATE

PARKING, STREET MANAGEMENT AND COMMERCIAL,
3RD FLOOR, CIVIC CENTRE
6 BRIXTON HILL
LONDON, SW2 1EG
020 7926 9000

DRAWN	PROJECT		
MS	PHASE 12 – CYCLE HANGARS		
CHKD	DRAWING TITLE		
MS	MONKTON STREET–SIDE OF NO. 33 OAKDEN STREET		
APP	CLASSIFICATION	PAPER	SCALE
LM	CONSULTATION	A3	1:250
DATE	DRAWING NO	REVISION	
28.01.25	DES-CPZ-CH-012-01-54	A	



INSET1

GC-Pb1

P Mon - Fri
10 am - Noon
Permit Holders
GR GB
or
Pay by phone
0207 005 0055
quoting location
801018
Max stay 1 hour

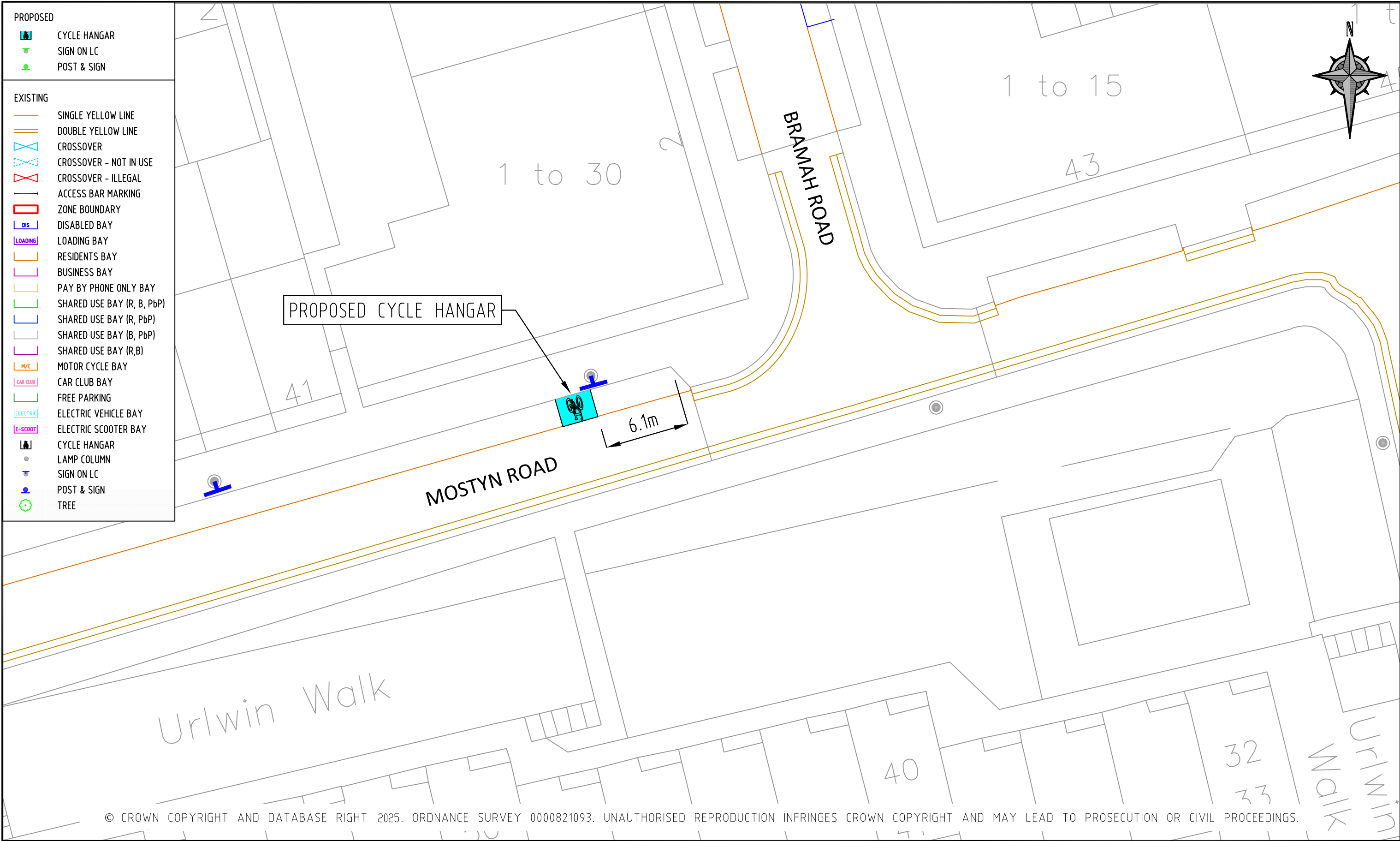
NOTES:

- All dimensions are in metres unless otherwise stated
- Do not scale from this drawing
- All new signs and road markings to be laid in accordance with the traffic sign regulations and general directions 2016
- The design based on OS based map

REV	DESCRIPTION	DRAWN	SIG	DATE	CHKD	SIG	DATE	APP	SIG	DATE

PARKING, STREET MANAGEMENT AND COMMERCIAL,
3RD FLOOR, CIVIC CENTRE
6 BRIXTON HILL
LONDON, SW2 1EG
020 7926 9000

DRAWN	MS	PROJECT	PHASE 12 – CYCLE HANGARS		
CHKD	MS	DRAWING TITLE	MONTRELL ROAD–SIDE OF NO. 14 TIERNEY ROAD		
APP	LM	CLASSIFICATION	PAPER	SCALE	
		CONSULTATION	A3	1:250	
DATE	28.01.25	DRAWING NO	DES–CPZ–CH–012–01–55		REVISION
					A




© CROWN COPYRIGHT AND DATABASE RIGHT 2025. ORDNANCE SURVEY 0000821093. UNAUTHORISED REPRODUCTION INFRINGES CROWN COPYRIGHT AND MAY LEAD TO PROSECUTION OR CIVIL PROCEEDINGS.

NOTES:

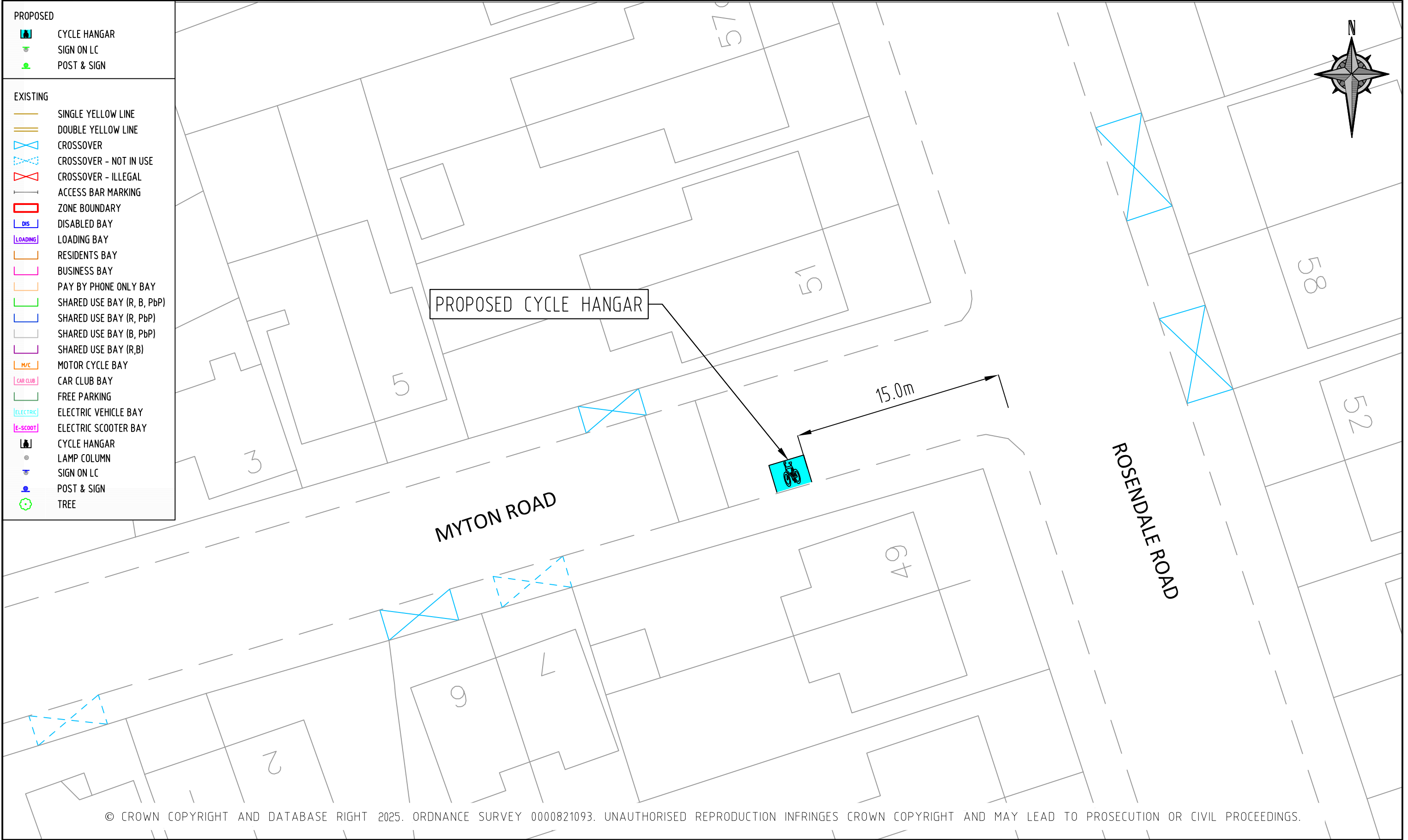
1. All dimensions are in metres unless otherwise stated
2. Do not scale from this drawing
3. All new signs and road markings to be laid in accordance with the traffic sign regulations and general directions 2016
4. The design based on OS based map

REV	DESCRIPTION	DRAWN	SIG	DATE	CHKD	SIG	DATE	APP	SIG	DATE



PARKING, STREET MANAGEMENT
AND COMMERCIAL,
3RD FLOOR, CIVIC CENTRE
6 BRIXTON HILL
LONDON, SW2 1EG
020 7926 9000

DRAWN	MS	PROJECT	PHASE 12 – CYCLE HANGARS		
CHKD	MS	DRAWING TITLE	MOSTYN ROAD–SIDE OF 1 TO 30 2 BRAMAH ROAD		
APP	LM	CLASSIFICATION	PAPER	SCALE	
		CONSULTATION	A3	1:250	
DATE	28.01.25	DRAWING NO	DES-CPZ-CH-012-01-56		REVISION
					A



PROPOSED

- CYCLE HANGAR
- SIGN ON LC
- POST & SIGN

EXISTING

- SINGLE YELLOW LINE
- DOUBLE YELLOW LINE
- CROSSOVER
- CROSSOVER - NOT IN USE
- CROSSOVER - ILLEGAL
- ACCESS BAR MARKING
- ZONE BOUNDARY
- DIS
- LOADING
- RESIDENTS BAY
- BUSINESS BAY
- PAY BY PHONE ONLY BAY
- SHARED USE BAY (R, B, PbP)
- SHARED USE BAY (R, PbP)
- SHARED USE BAY (B, PbP)
- SHARED USE BAY (R,B)
- M/C
- CAR CLUB
- FREE PARKING
- ELECTRIC
- E-SCOOT
- CYCLE HANGAR
- LAMP COLUMN
- SIGN ON LC
- POST & SIGN
- TREE

NOTES:

- All dimensions are in metres unless otherwise stated
- Do not scale from this drawing
- All new signs and road markings to be laid in accordance with the traffic sign regulations and general directions 2016
- The design based on OS based map

REV	DESCRIPTION	DRAWN	SIG	DATE	CHKD	SIG	DATE	APP	SIG	DATE

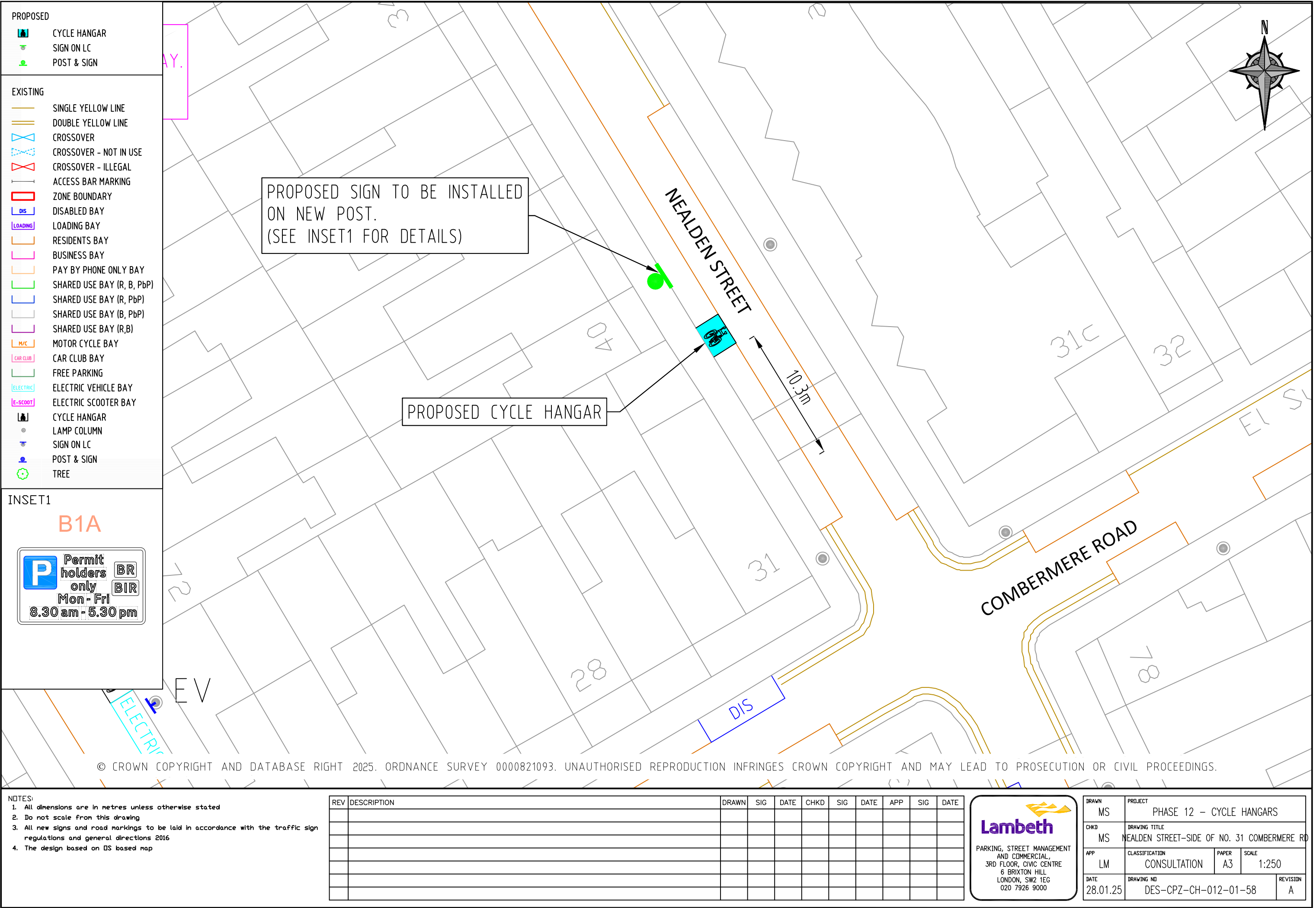
PARKING, STREET MANAGEMENT AND COMMERCIAL,
3RD FLOOR, CIVIC CENTRE
6 BRIXTON HILL
LONDON, SW2 1EG
020 7926 9000

DRAWN	PROJECT
MS	PHASE 12 - CYCLE HANGARS

CHKD	DRAWING TITLE
MS	MYTON ROAD-SIDE OF NO 49 ROSENDALE ROAD

APP	CLASSIFICATION	PAPER	SCALE
LM	CONSULTATION	A3	1:250

DATE	DRAWING NO	REVISION
28.01.25	DES-CPZ-CH-012-01-57	A



PROPOSED SIGN TO BE INSTALLED ON NEW POST.
(SEE INSET1 FOR DETAILS)

PROPOSED CYCLE HANGAR

NEALDEN STREET

COMBERMERE ROAD

10.3m

© CROWN COPYRIGHT AND DATABASE RIGHT 2025. ORDNANCE SURVEY 0000821093. UNAUTHORISED REPRODUCTION INFRINGES CROWN COPYRIGHT AND MAY LEAD TO PROSECUTION OR CIVIL PROCEEDINGS.

NOTES:
1. All dimensions are in metres unless otherwise stated
2. Do not scale from this drawing
3. All new signs and road markings to be laid in accordance with the traffic sign regulations and general directions 2016
4. The design based on OS based map

REV	DESCRIPTION	DRAWN	SIG	DATE	CHKD	SIG	DATE	APP	SIG	DATE

Lambeth

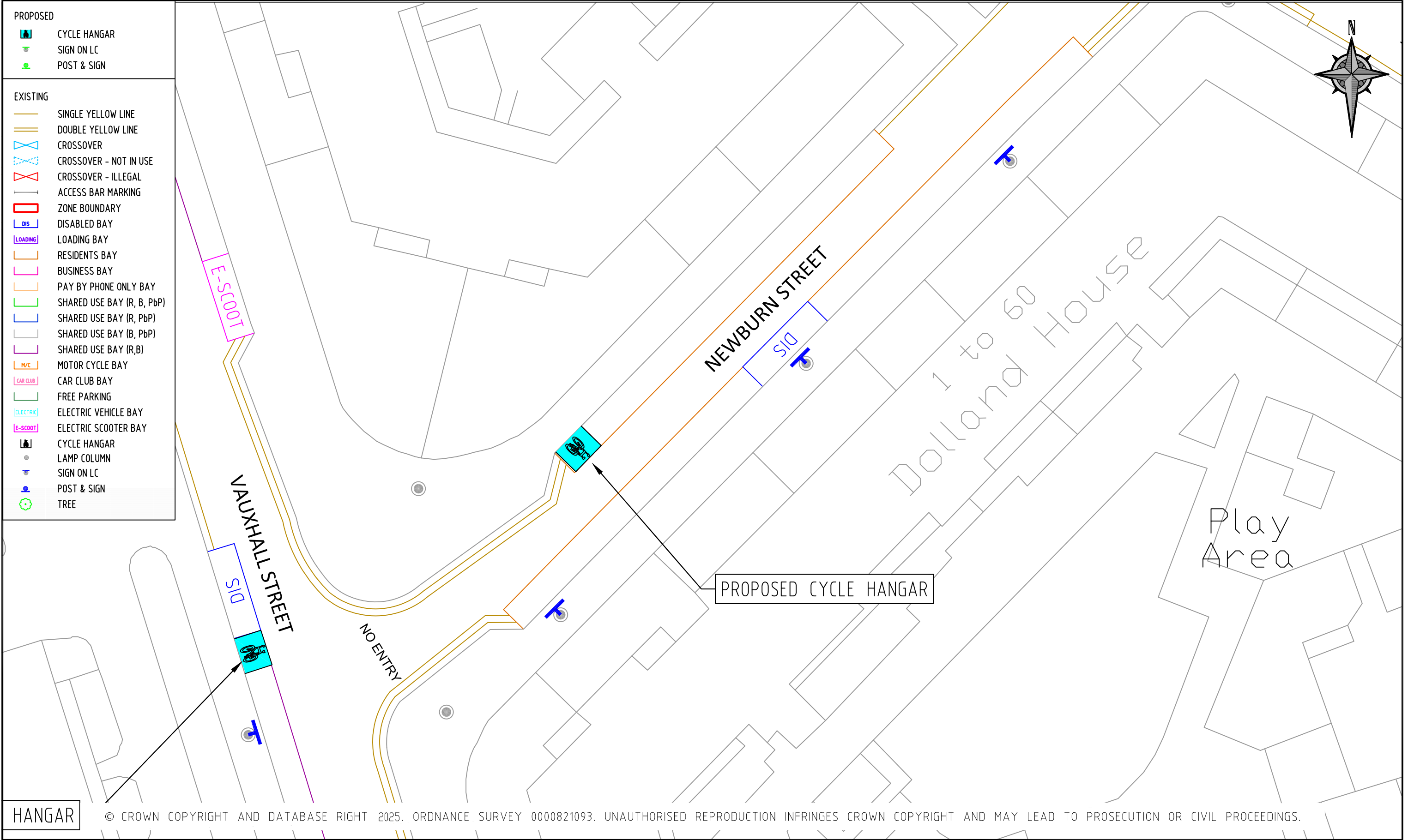
PARKING, STREET MANAGEMENT AND COMMERCIAL,
3RD FLOOR, CIVIC CENTRE
6 BRIXTON HILL
LONDON, SW2 1EG
020 7926 9000

DRAWN	PROJECT
MS	PHASE 12 - CYCLE HANGARS

CHKD	DRAWING TITLE
MS	NEALDEN STREET-SIDE OF NO. 31 COMBERMERE RD

APP	CLASSIFICATION	PAPER	SCALE
LM	CONSULTATION	A3	1:250

DATE	DRAWING NO	REVISION
28.01.25	DES-CPZ-CH-012-01-58	A



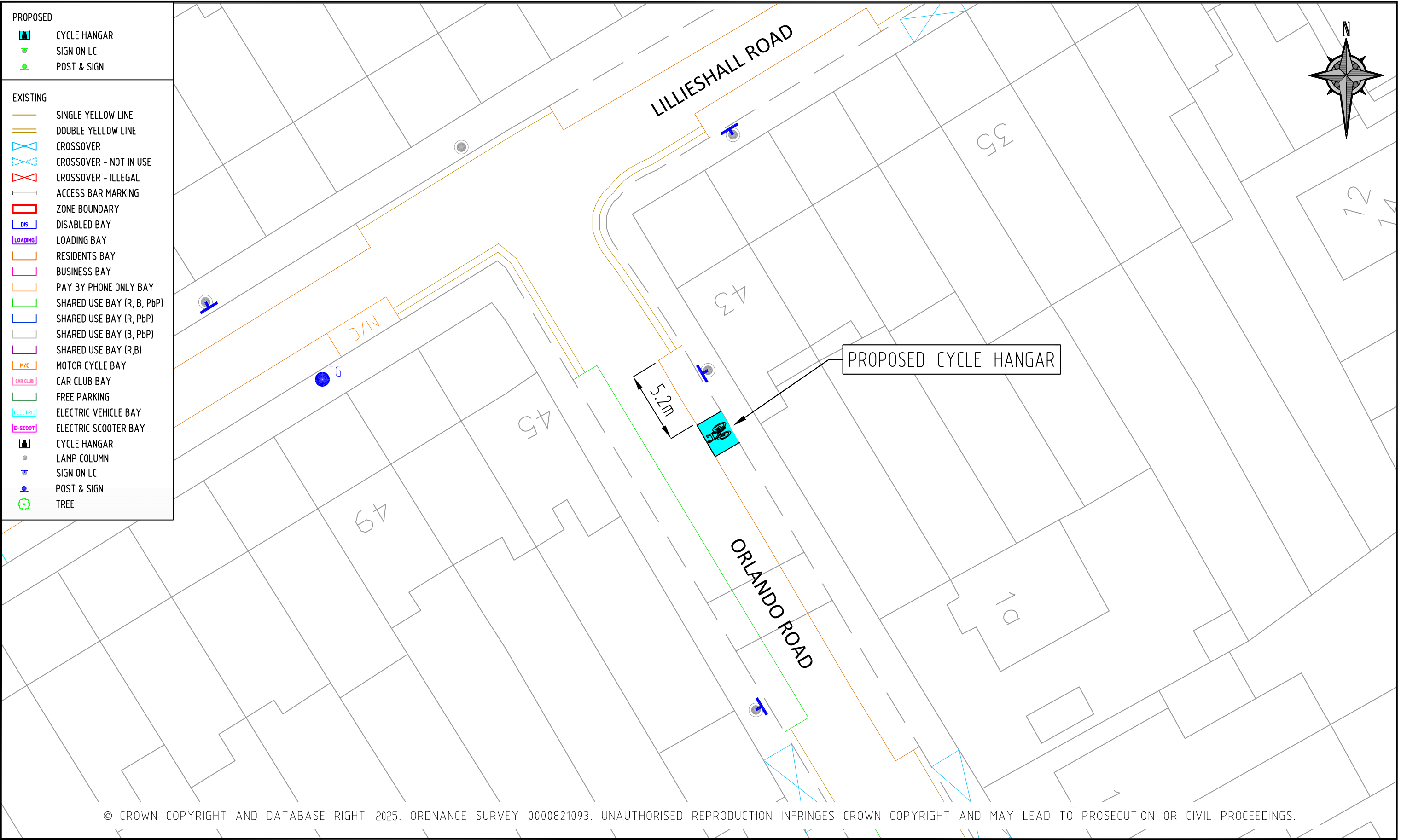
NOTES:

- All dimensions are in metres unless otherwise stated
- Do not scale from this drawing
- All new signs and road markings to be laid in accordance with the traffic sign regulations and general directions 2016
- The design based on DS based map

REV	DESCRIPTION	DRAWN	SIG	DATE	CHKD	SIG	DATE	APP	SIG	DATE

PARKING, STREET MANAGEMENT AND COMMERCIAL,
3RD FLOOR, CIVIC CENTRE
6 BRIXTON HILL
LONDON, SW2 1EG
020 7926 9000

DRAWN	MS	PROJECT	PHASE 12 – CYCLE HANGARS			
CHKD	MS	DRAWING TITLE	NEWBURN STREET-OPP 1 TO 60 DOLLAND HOUSE			
APP	LM	CLASSIFICATION	CONSULTATION	PAPER	A3	
DATE	28.01.25	DRAWING NO	DES-CPZ-CH-012-01-59		REVISION	A



© CROWN COPYRIGHT AND DATABASE RIGHT 2025. ORDNANCE SURVEY 0000821093. UNAUTHORISED REPRODUCTION INFRINGES CROWN COPYRIGHT AND MAY LEAD TO PROSECUTION OR CIVIL PROCEEDINGS.

NOTES:

1. All dimensions are in metres unless otherwise stated

2. Do not scale from this drawing

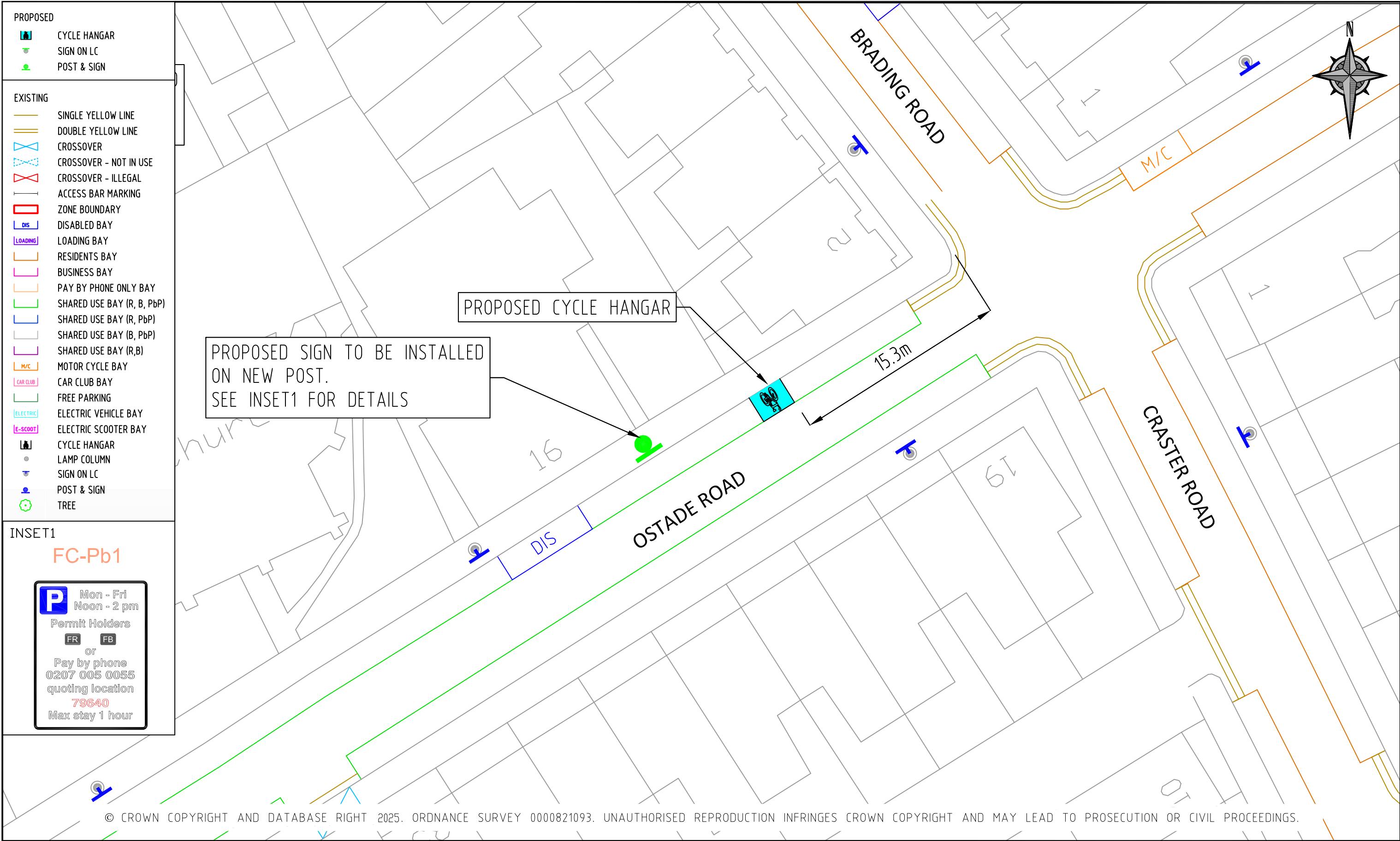
3. All new signs and road markings to be laid in accordance with the traffic sign regulations and general directions 2016

4. The design based on OS based map

REV	DESCRIPTION	DRAWN	SIG	DATE	CHKD	SIG	DATE	APP	SIG	DATE

PARKING, STREET MANAGEMENT
AND COMMERCIAL,
3RD FLOOR, CIVIC CENTRE
6 BRIXTON HILL
LONDON, SW2 1EG
020 7926 9000

DRAWN	MS	PROJECT	PHASE 12 – CYCLE HANGARS				
CHKD	MS	DRAWING TITLE	ORLANDO ROAD–SIDE OF NO. 43 LILLESHELL ROAD				
APP	LM	CLASSIFICATION	CONSULTATION	PAPER	A3	SCALE	1:250
DATE	28.01.25	DRAWING NO	DES-CPZ-CH-012-01-60	REVISION	A		

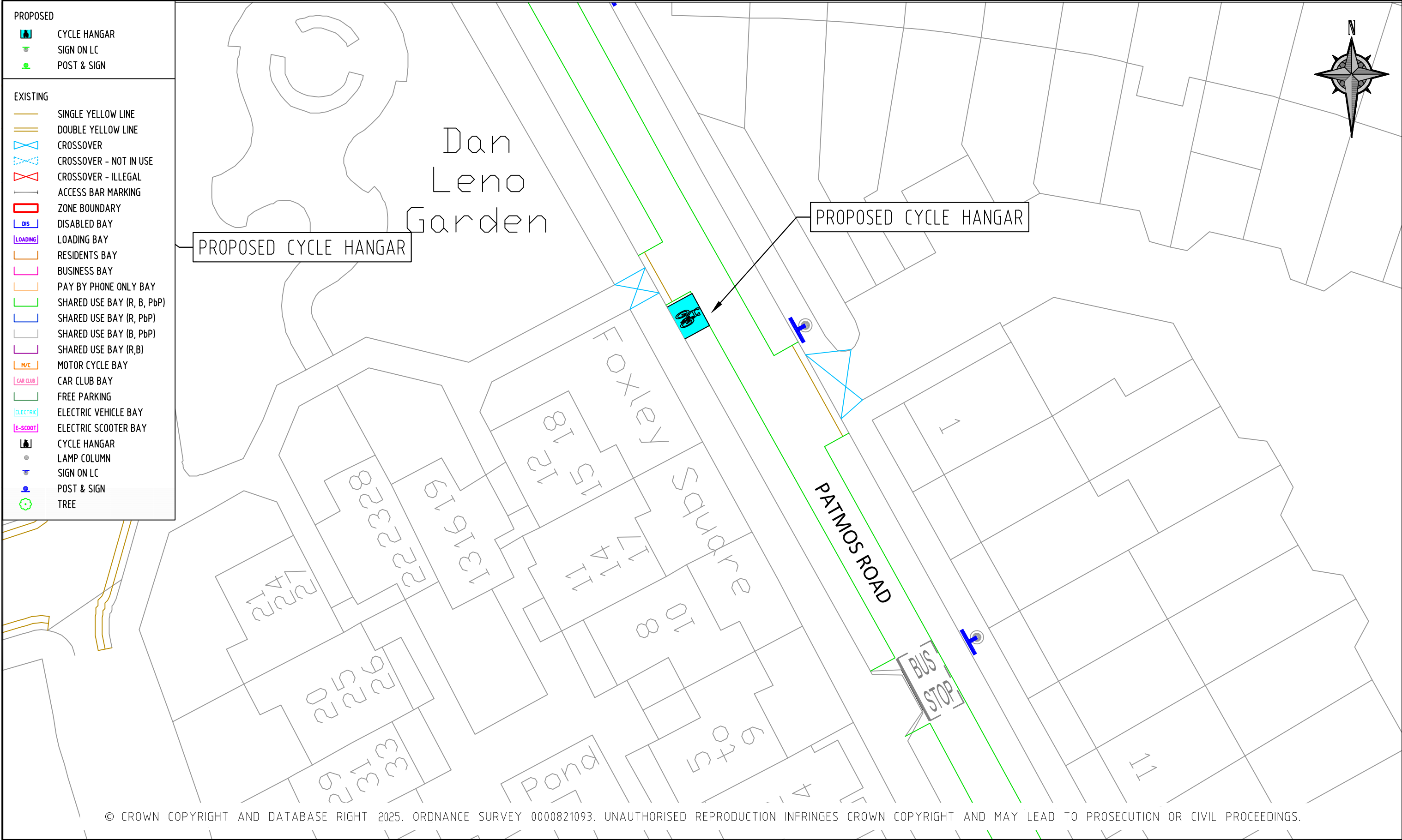


NOTES: 1. All dimensions are in metres unless otherwise stated 2. Do not scale from this drawing 3. All new signs and road markings to be laid in accordance with the traffic sign regulations and general directions 2016 4. The design based on OS based map											
REV	DESCRIPTION	DRAWN	SIG	DATE	CHKD	SIG	DATE	APP	SIG	DATE	



PARKING, STREET MANAGEMENT
AND COMMERCIAL,
3RD FLOOR, CIVIC CENTRE
6 BRIXTON HILL
LONDON, SW2 1EG
020 7926 9000

DRAWN	PROJECT		
MS	PHASE 12 - CYCLE HANGARS		
CHKD	DRAWING TITLE		
MS	OSTADE ROAD-SIDE OF NO. 2 BRADING ROAD		
APP	CLASSIFICATION	PAPER	SCALE
LM	CONSULTATION	A3	1:250
DATE	DRAWING NO		REVISION
28.01.25	DES-CPZ-CH-012-01-61		A



NOTES:

1. All dimensions are in metres unless otherwise stated

2. Do not scale from this drawing

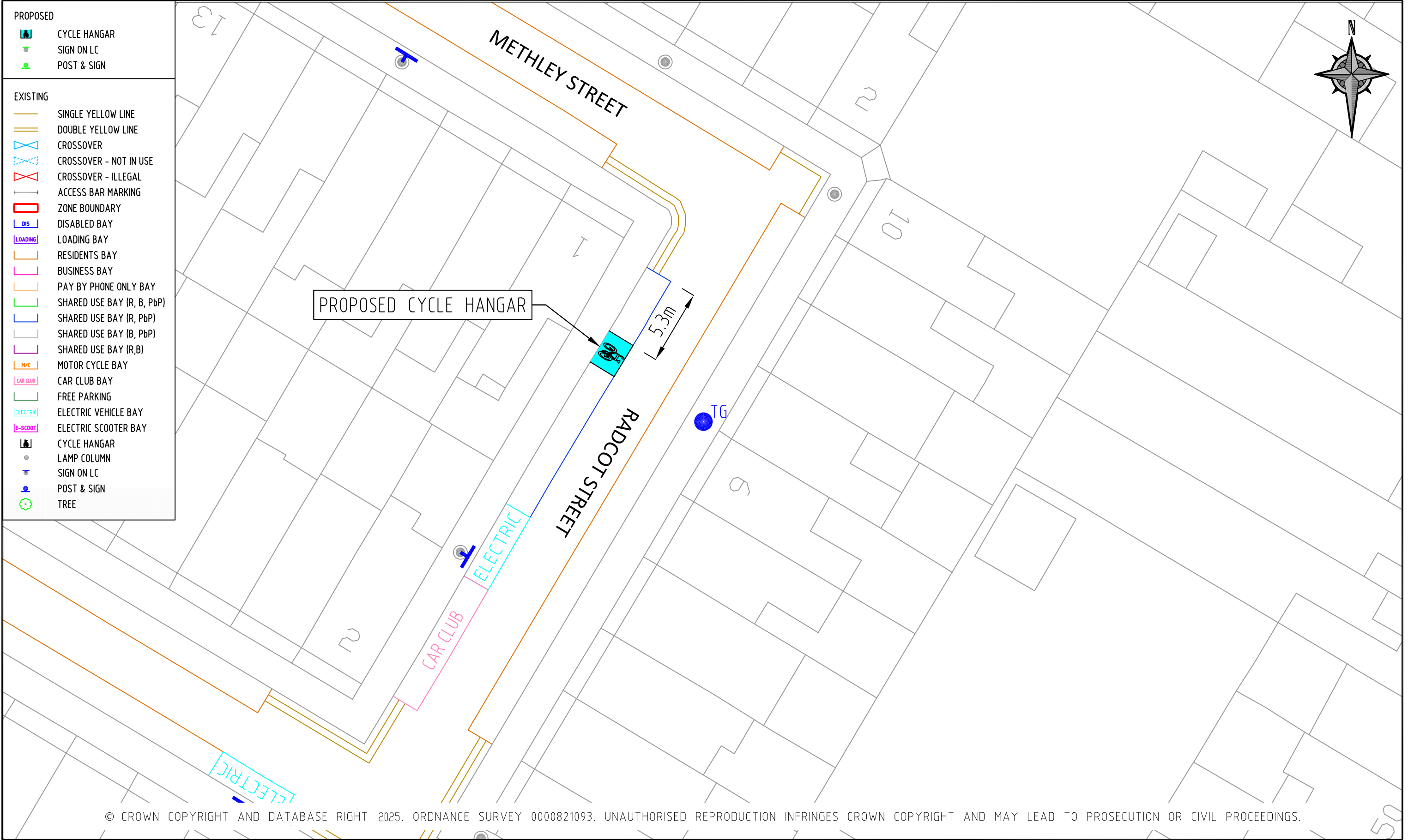
3. All new signs and road markings to be laid in accordance with the traffic sign regulations and general directions 2016

4. The design based on OS based map

REV	DESCRIPTION	DRAWN	SIG	DATE	CHKD	SIG	DATE	APP	SIG	DATE

PARKING, STREET MANAGEMENT
AND COMMERCIAL,
3RD FLOOR, CIVIC CENTRE
6 BRIXTON HILL
LONDON, SW2 1EG
020 7926 9000

DRAWN	MS	PROJECT	PHASE 12 – CYCLE HANGARS		
CHKD	MS	DRAWING TITLE	PATMOS ROAD–REAR OF FOXLEY SQUARE		
APP	LM	CLASSIFICATION	PAPER	SCALE	
		CONSULTATION	A3	1:250	
DATE	DRAWING NO		REVISION		
28.01.25	DES-CPZ-CH-012-01-62		A		



PROPOSED

CYCLE HANGAR

SIGN ON LC

POST & SIGN

EXISTING

SINGLE YELLOW LINE

DOUBLE YELLOW LINE

CROSSOVER

CROSSOVER - NOT IN USE

CROSSOVER - ILLEGAL

ACCESS BAR MARKING

ZONE BOUNDARY

DISABLED BAY

LOADING BAY

RESIDENTS BAY

BUSINESS BAY

PAY BY PHONE ONLY BAY

SHARED USE BAY (R, B, PbP)

SHARED USE BAY (R, PbP)

SHARED USE BAY (B, PbP)

SHARED USE BAY (R, B)

MOTOR CYCLE BAY

CAR CLUB BAY

FREE PARKING

ELECTRIC VEHICLE BAY

ELECTRIC SCOOTER BAY

CYCLE HANGAR

LAMP COLUMN

SIGN ON LC

POST & SIGN

TREE

NOTES:

1. All dimensions are in metres unless otherwise stated

2. Do not scale from this drawing

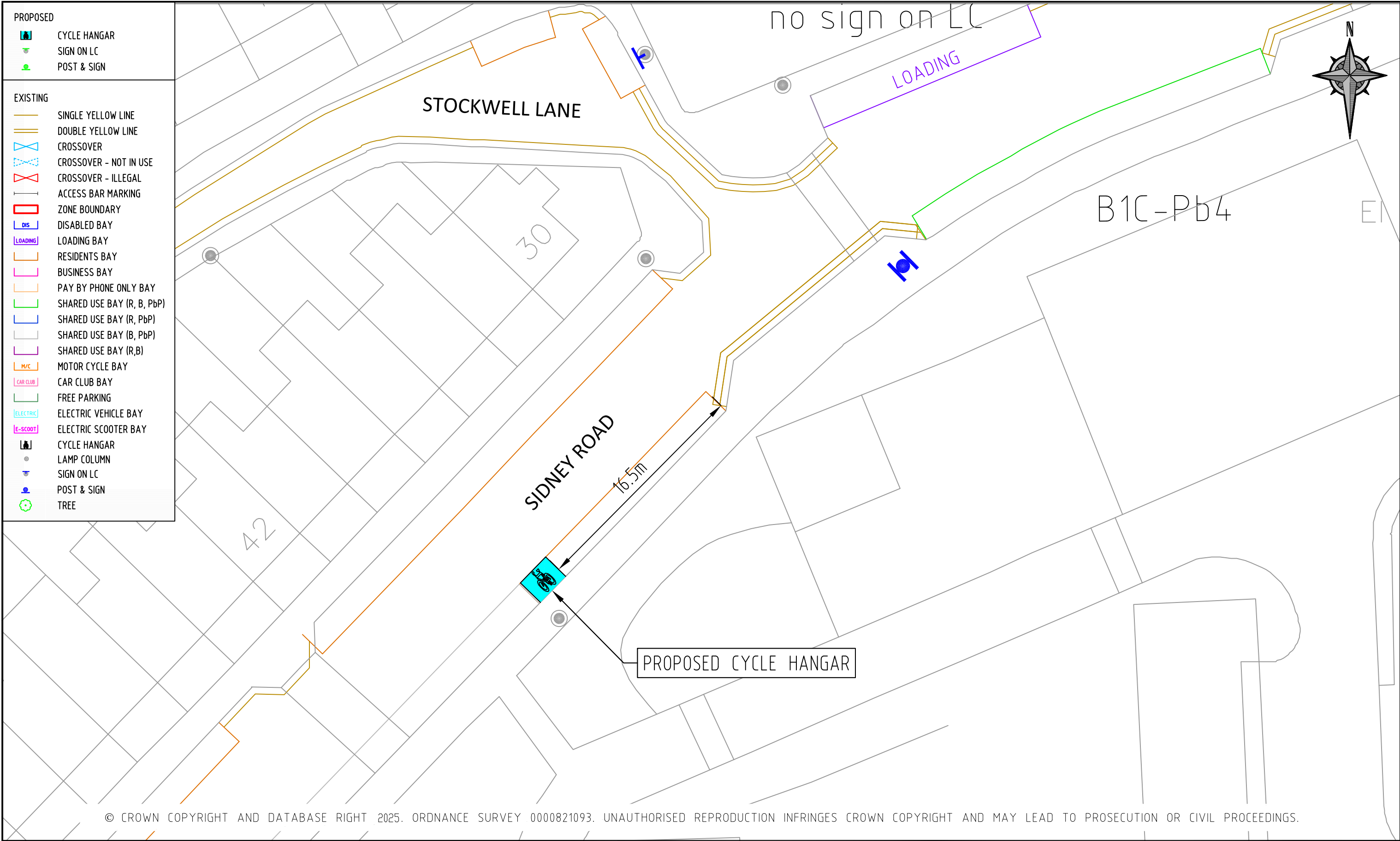
3. All new signs and road markings to be laid in accordance with the traffic sign regulations and general directions 2016

4. The design based on OS based map

REV	DESCRIPTION	DRAWN	SIG	DATE	CHKD	SIG	DATE	APP	SIG	DATE


PARKING, STREET MANAGEMENT
AND COMMERCIAL,
3RD FLOOR, CIVIC CENTRE
6 BRIXTON HILL
LONDON, SW2 1EG
020 7926 9000

DRAWN	MS	PROJECT			PHASE 12 – CYCLE HANGARS		
CHKD	MS	DRAWING TITLE			RADCOT STREET–SIDE OF NO. 1 METHLEY STREET		
APP	LM	CLASSIFICATION	PAPER	SCALE			
		CONSULTATION	A3	1:250			
DATE	28.01.25	DRAWING NO	DES-CPZ-CH-012-01-64			REVISION	A



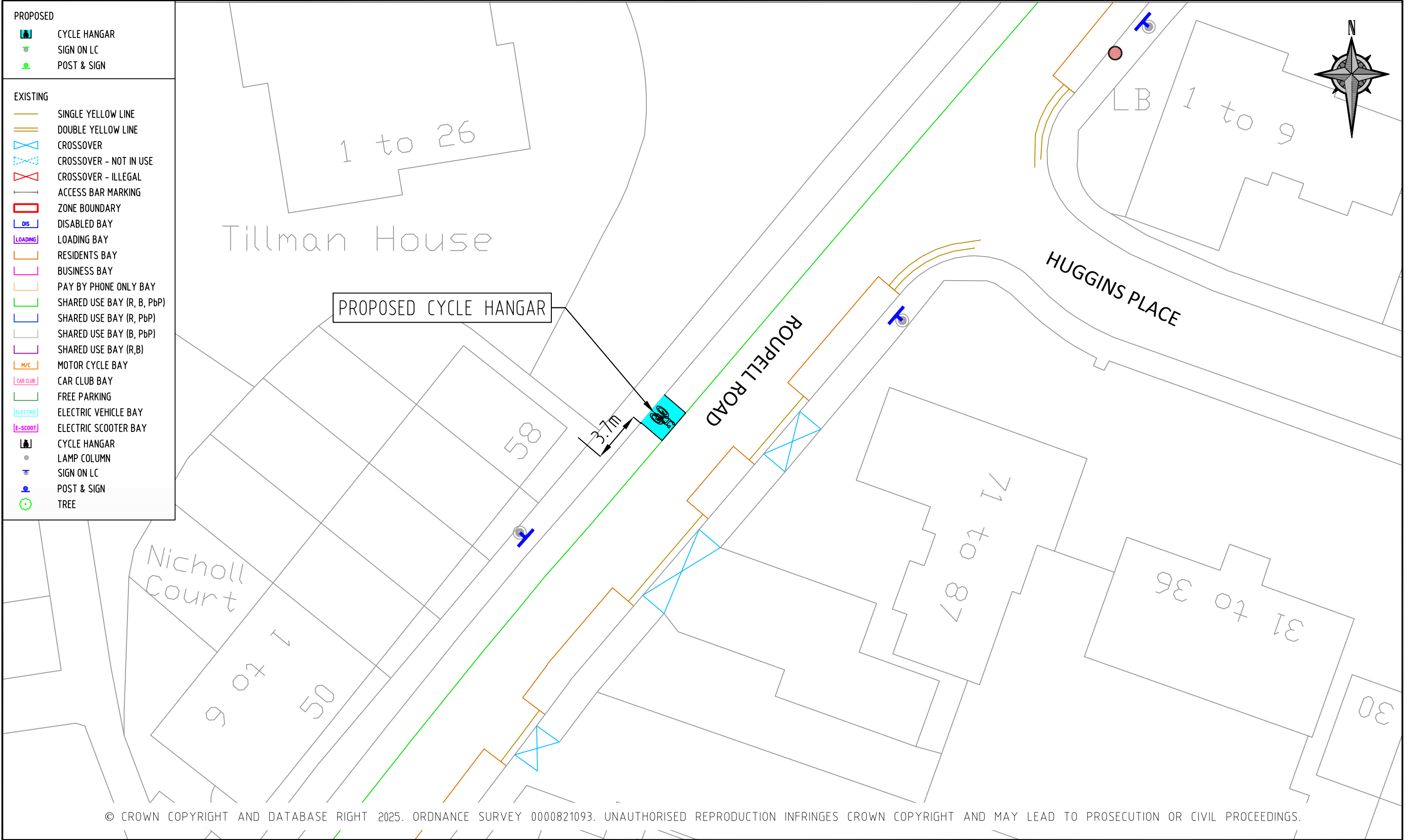
NOTES:
1. All dimensions are in metres unless otherwise stated
2. Do not scale from this drawing
3. All new signs and road markings to be laid in accordance with the traffic sign regulations and general directions 2016
4. The design based on OS based map

REV	DESCRIPTION	DRAWN	SIG	DATE	CHKD	SIG	DATE	APP	SIG	DATE



PARKING, STREET MANAGEMENT
AND COMMERCIAL,
3RD FLOOR, CIVIC CENTRE
6 BRIXTON HILL
LONDON, SW2 1EG
020 7926 9000


DRAWN	MS	PROJECT	PHASE 12 - CYCLE HANGARS
CHKD	MS	DRAWING TITLE	SIDNEY ROAD-OPP NO. 38
APP	LM	CLASSIFICATION	CONSULTATION
DATE	28.01.25	PAPER	A3
		SCALE	1:250
		DRAWING NO	DES-CPZ-CH-012-01-65
		REVISION	A



© CROWN COPYRIGHT AND DATABASE RIGHT 2025. ORDNANCE SURVEY 0000821093. UNAUTHORISED REPRODUCTION INFRINGES CROWN COPYRIGHT AND MAY LEAD TO PROSECUTION OR CIVIL PROCEEDINGS.

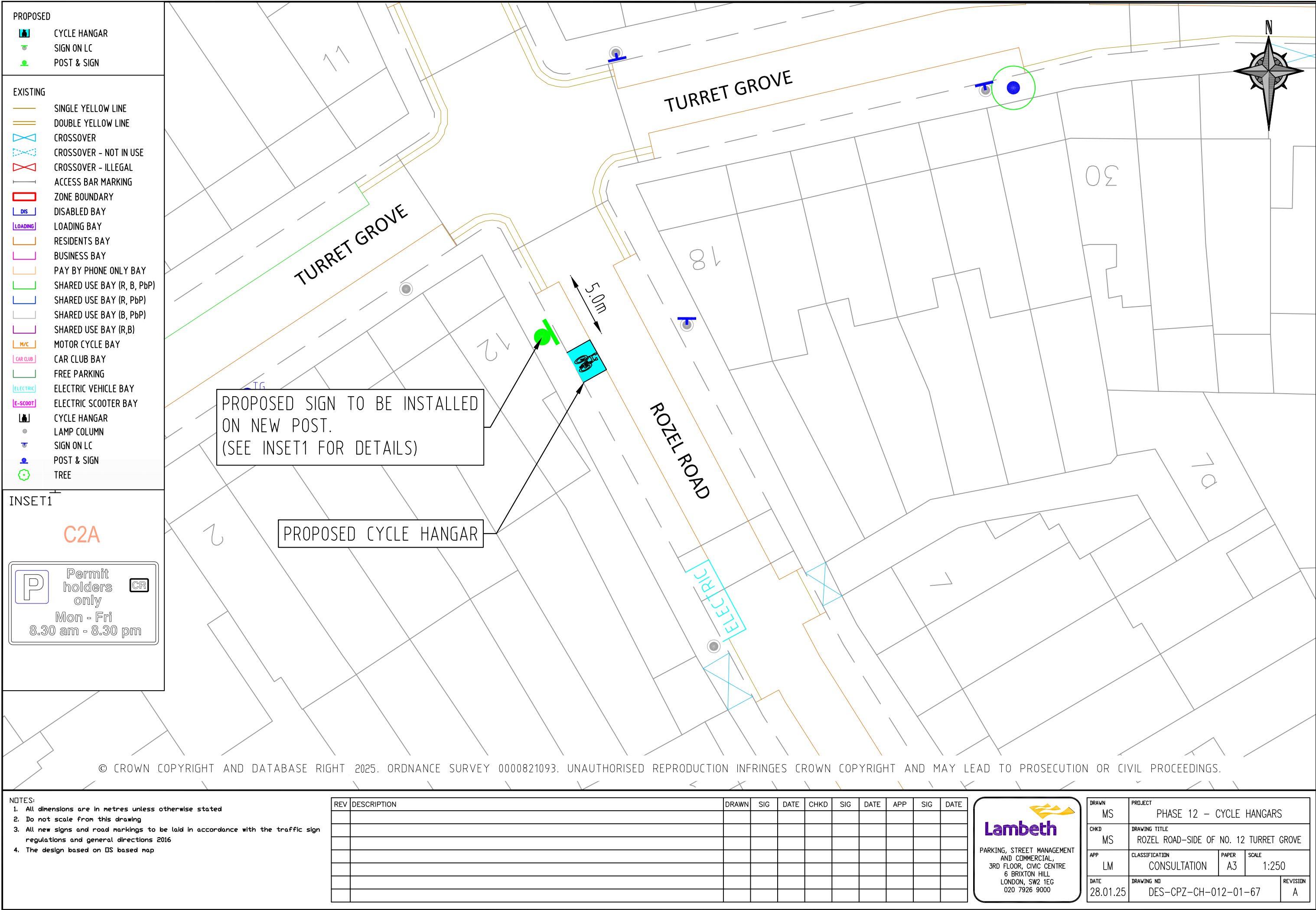
NOTES:
1. All dimensions are in metres unless otherwise stated
2. Do not scale from this drawing
3. All new signs and road markings to be laid in accordance with the traffic sign regulations and general directions 2016
4. The design based on OS based map

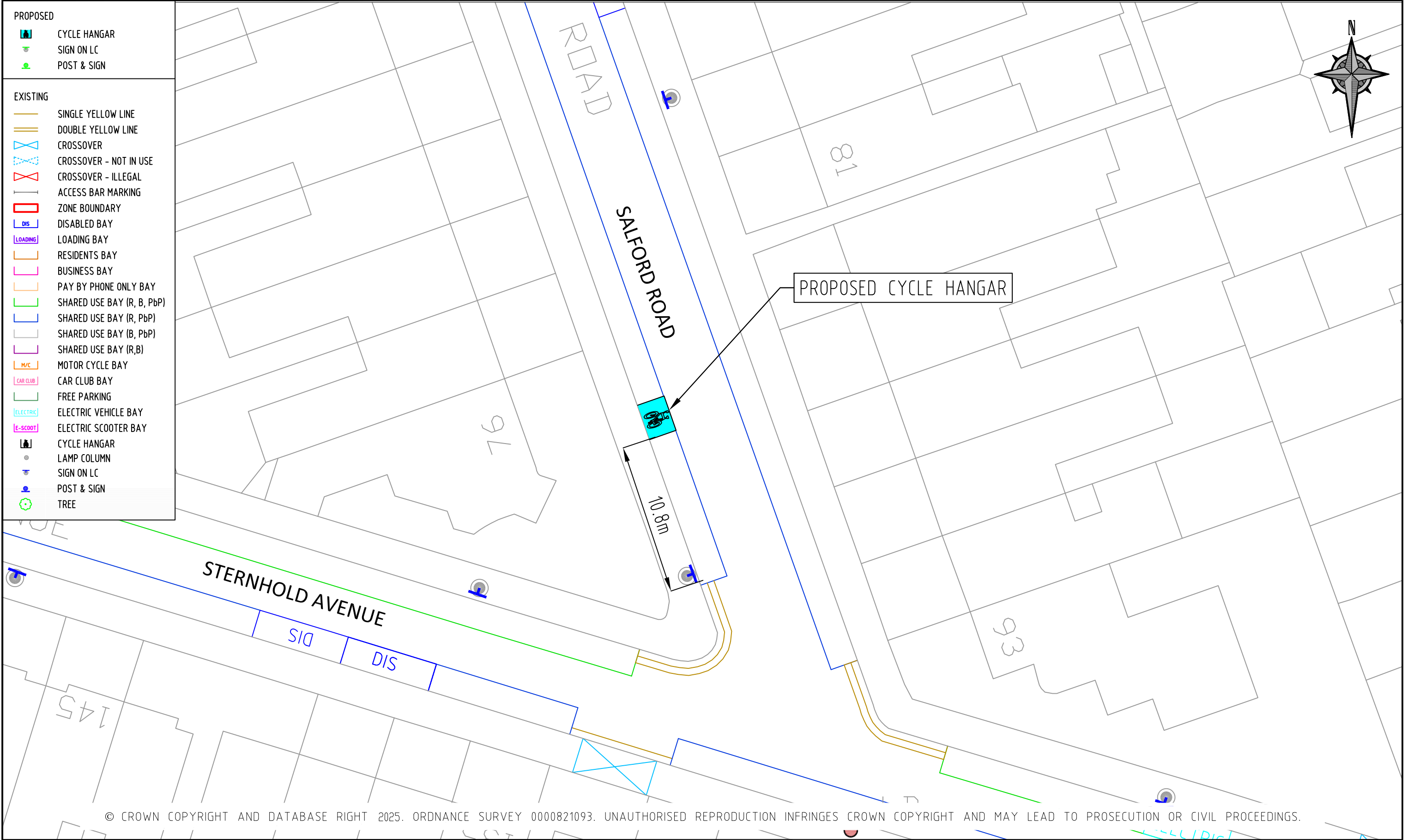
REV	DESCRIPTION	DRAWN	SIG	DATE	CHKD	SIG	DATE	APP	SIG	DATE



PARKING, STREET MANAGEMENT
AND COMMERCIAL,
3RD FLOOR, CIVIC CENTRE
6 BRIXTON HILL
LONDON, SW2 1EG
020 7926 9000

DRAWN	MS	PROJECT			PHASE 12 – CYCLE HANGARS		
CHKD	MS	DRAWING TITLE			ROUPELL ROAD–SIDE OF NO. 58 ROUPELL ROAD		
APP	LM	CLASSIFICATION	PAPER	SCALE			
		CONSULTATION	A3	1:250			
DATE	DRAWING NO				REVISION		
28.01.25	DES-CPZ-CH-012-01-66				A		





NOTES:

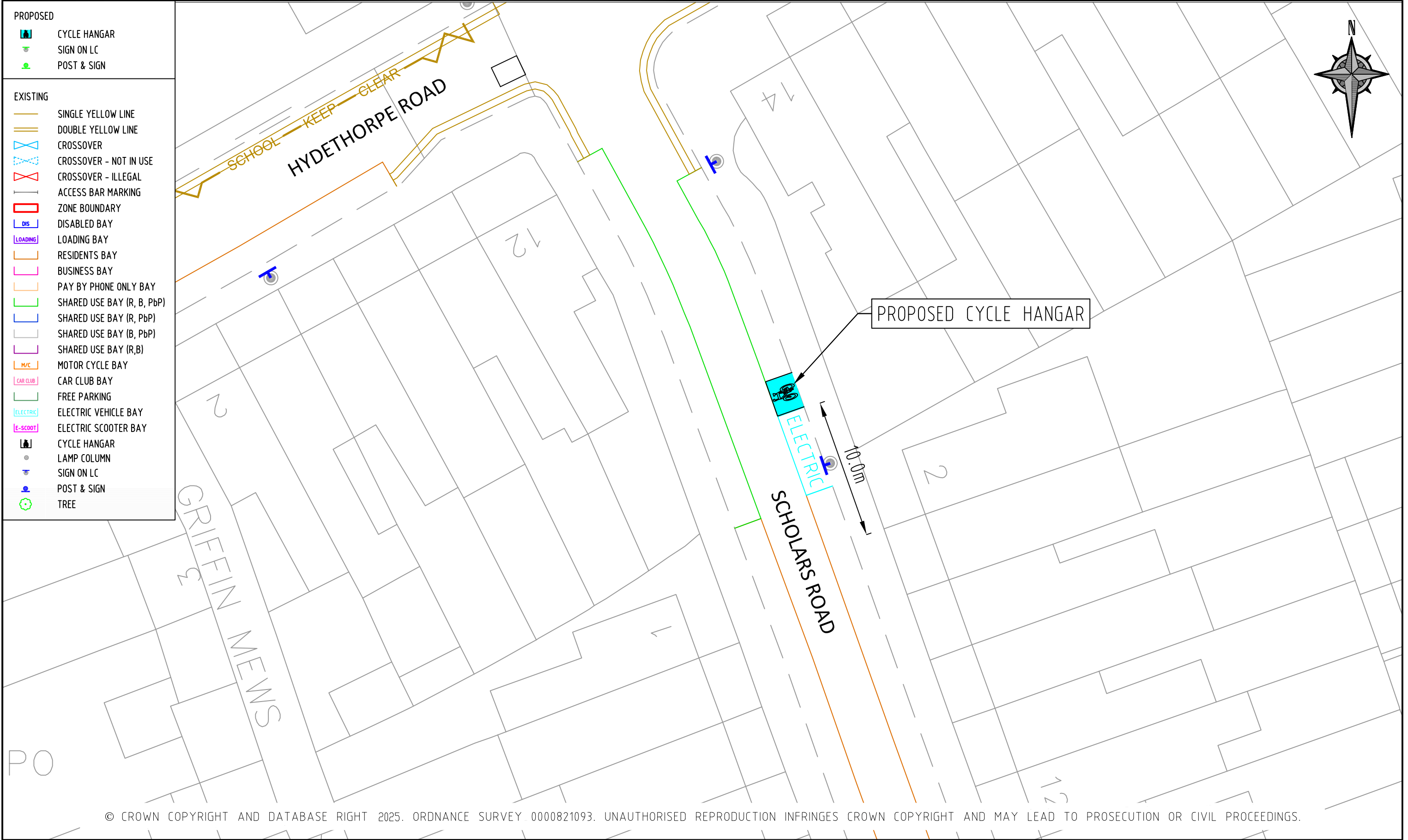
- All dimensions are in metres unless otherwise stated
- Do not scale from this drawing
- All new signs and road markings to be laid in accordance with the traffic sign regulations and general directions 2016
- The design based on DS based map

REV	DESCRIPTION	DRAWN	SIG	DATE	CHKD	SIG	DATE	APP	SIG	DATE


Lambeth

PARKING, STREET MANAGEMENT
AND COMMERCIAL,
3RD FLOOR, CIVIC CENTRE
6 BRIXTON HILL
LONDON, SW2 1EG
020 7926 9000

DRAWN	PROJECT	CHKD	DRAWING TITLE	APP	CLASSIFICATION	PAPER	SCALE	DATE	DRAWING NO	REVISION
MS	PHASE 12 - CYCLE HANGARS	MS	SALFORD ROAD-O/S NO. 76	LM	CONSULTATION	A3	1:250	28.01.25	DES-CPZ-CH-012-01-68	A

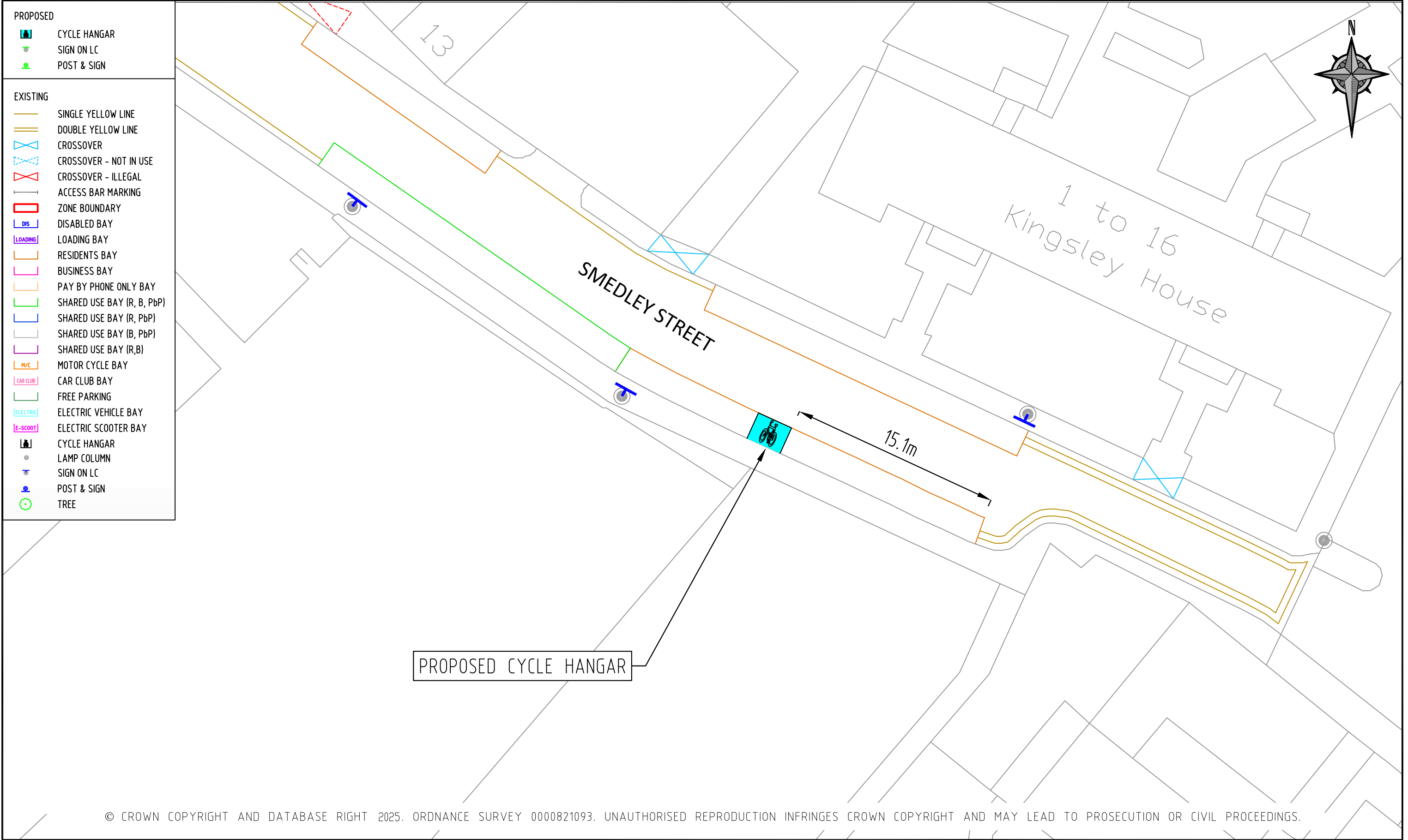


NOTES: 1. All dimensions are in metres unless otherwise stated 2. Do not scale from this drawing 3. All new signs and road markings to be laid in accordance with the traffic sign regulations and general directions 2016 4. The design based on OS based map											
REV	DESCRIPTION	DRAWN	SIG	DATE	CHKD	SIG	DATE	APP	SIG	DATE	



PARKING, STREET MANAGEMENT
AND COMMERCIAL,
3RD FLOOR, CIVIC CENTRE
6 BRIXTON HILL
LONDON, SW2 1EG
020 7926 9000

DRAWN	PROJECT		
MS	PHASE 12 - CYCLE HANGARS		
CHKD	DRAWING TITLE		
MS	SCHOLARS RD-SIDE OF NO. 14 HYDETHORPE RD		
APP	CLASSIFICATION	PAPER	SCALE
LM	CONSULTATION	A3	1:250
DATE	DRAWING NO	REVISION	
28.01.25	DES-CPZ-CH-012-01-69	A	



NOTES:


1. All dimensions are in metres unless otherwise stated

2. Do not scale from this drawing

3. All new signs and road markings to be laid in accordance with the traffic sign regulations and general directions 2016

4. The design based on OS based map

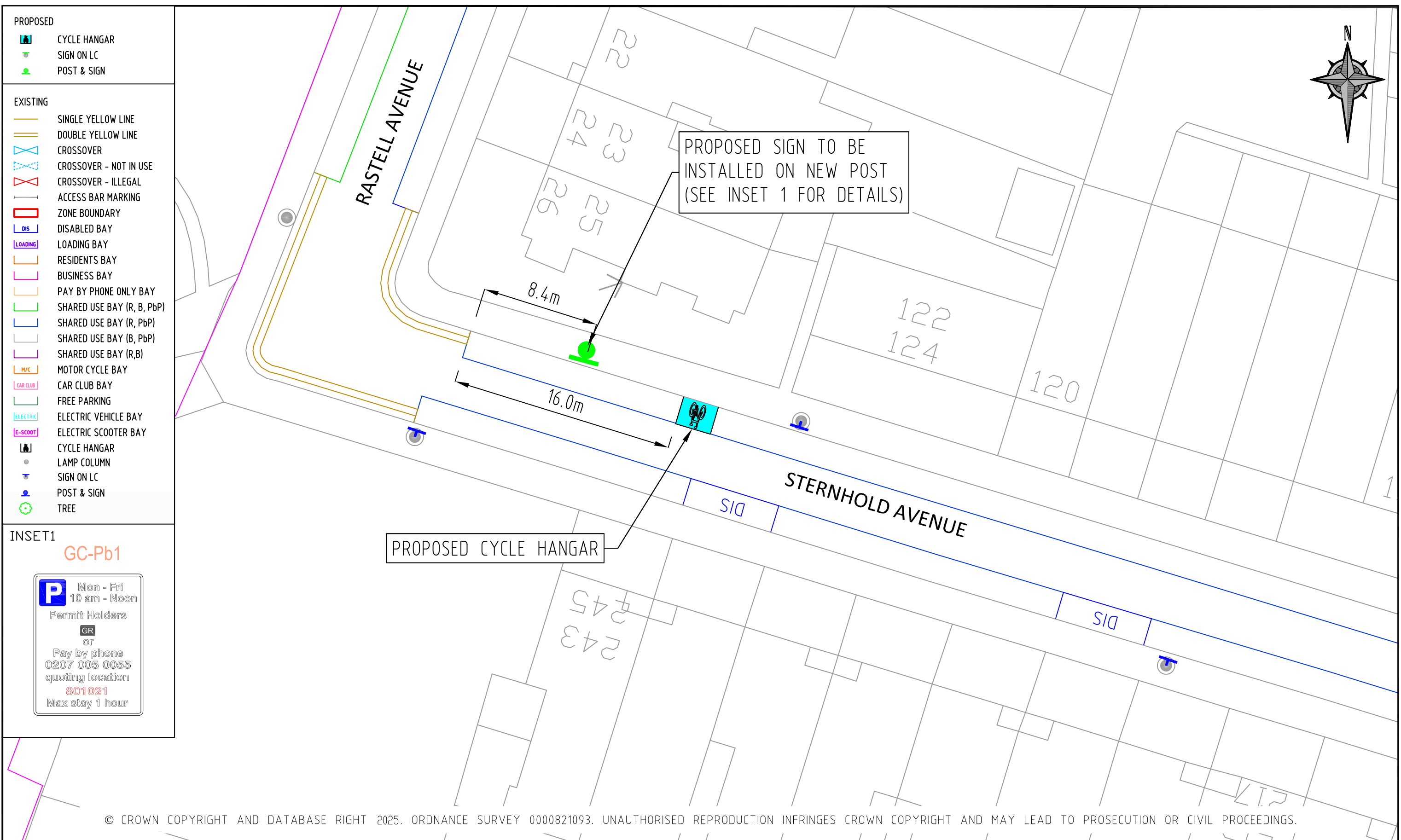
REV	DESCRIPTION	DRAWN	SIG	DATE	CHKD	SIG	DATE	APP	SIG	DATE



Lambeth

PARKING, STREET MANAGEMENT AND COMMERCIAL,
3RD FLOOR, CIVIC CENTRE
6 BRIXTON HILL
LONDON, SW2 1EG
020 7926 9000


DRAWN	MS	PROJECT	PHASE 12 - CYCLE HANGARS		
CHKD	MS	DRAWING TITLE	SMEDLEY STREET-OPP 1 TO 16 KINGSLEY HOUSE		
APP	LM	CLASSIFICATION	CONSULTATION	PAPER	SCALE
				A3	1:250
DATE	28.01.25	DRAWING NO	DES-CPZ-CH-012-01-70		REVISION
					A

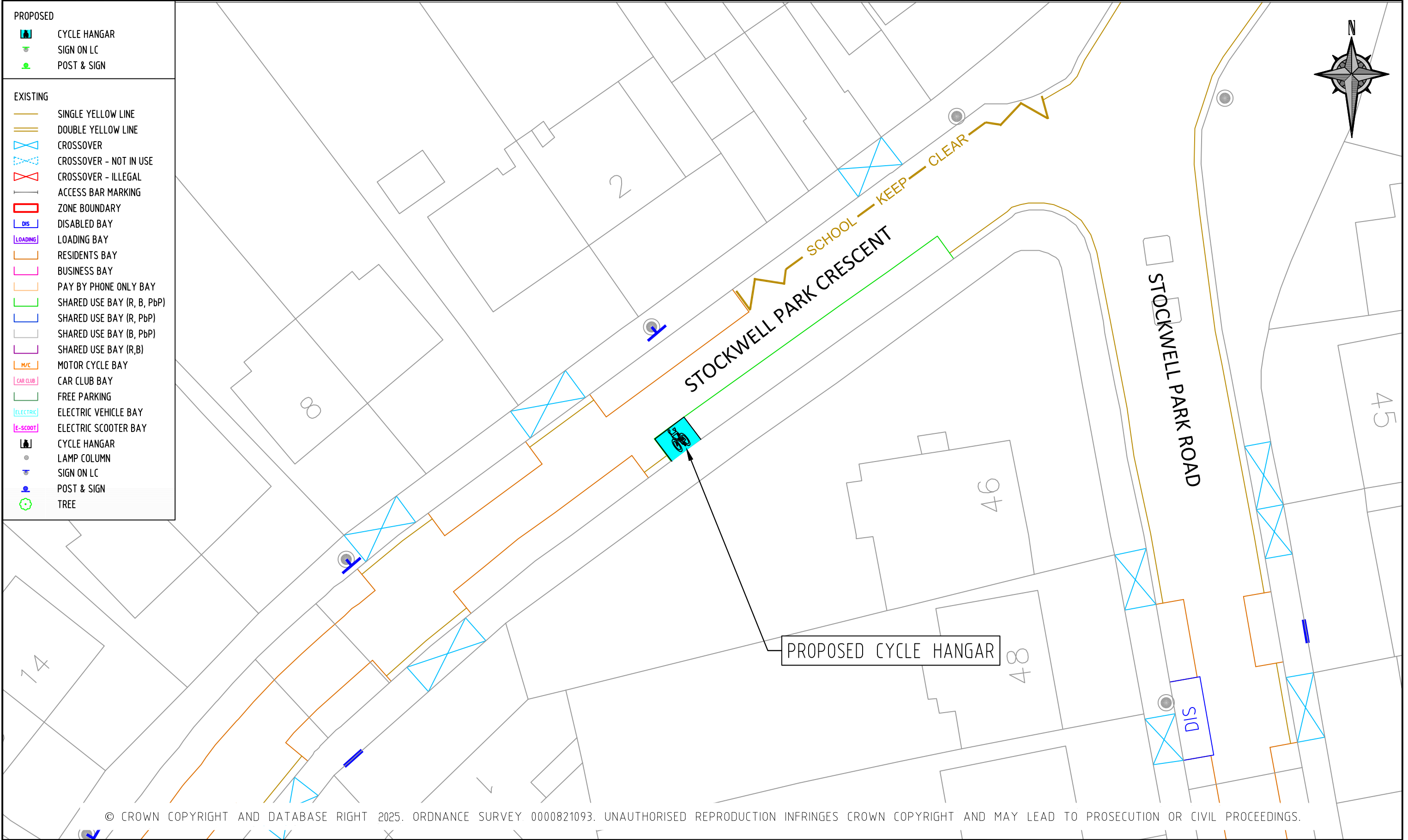


NOTES:

1. All dimensions are in metres unless otherwise stated
2. Do not scale from this drawing
3. All new signs and road markings to be laid in accordance with the traffic sign regulations and general directions 2016
4. The design based on OS based map

[illegible]

 Lambeth PARKING, STREET MANAGEMENT AND COMMERCIAL, 3RD FLOOR, CIVIC CENTRE 6 BRITXON HILL LONDON, SW2 1EG 020 7926 9000	DRAWN MS	PROJECT PHASE 12 – CYCLE HANGARS		
	CHKD MS	DRAWING TITLE STERNHOLD AV-SIDE OF NO.25 & 26 RASTELL AV		
	APP LM	CLASSIFICATION CONSULTATION	PAPER A3	SCALE 1:250
	DATE 28.01.25	DRAWING NO DES-CPZ-CH-012-01-71		REVISION A



PROPOSED

CYCLE HANGAR

SIGN ON LC

POST & SIGN

EXISTING

SINGLE YELLOW LINE

DOUBLE YELLOW LINE

CROSSOVER

CROSSOVER - NOT IN USE

CROSSOVER - ILLEGAL

ACCESS BAR MARKING

ZONE BOUNDARY

DISABLED BAY

LOADING BAY

RESIDENTS BAY

BUSINESS BAY

PAY BY PHONE ONLY BAY

SHARED USE BAY (R, B, PbP)

SHARED USE BAY (R, PbP)

SHARED USE BAY (B, PbP)

SHARED USE BAY (R, B)

MOTOR CYCLE BAY

CAR CLUB BAY

FREE PARKING

ELECTRIC VEHICLE BAY

ELECTRIC SCOOTER BAY

CYCLE HANGAR

LAMP COLUMN

SIGN ON LC

POST & SIGN

TREE

NOTES:

1. All dimensions are in metres unless otherwise stated

2. Do not scale from this drawing

3. All new signs and road markings to be laid in accordance with the traffic sign regulations and general directions 2016

4. The design based on OS based map

REV	DESCRIPTION	DRAWN	SIG	DATE	CHKD	SIG	DATE	APP	SIG	DATE

PARKING, STREET MANAGEMENT
AND COMMERCIAL,
3RD FLOOR, CIVIC CENTRE
6 BRIXTON HILL
LONDON, SW2 1EG
020 7926 9000

DRAWN	MS	PROJECT	PHASE 12 - CYCLE HANGARS		
CHKD	MS	DRAWING TITLE	STOCKWELL PARK CRESCENT-OPP NO 4		
APP	LM	CLASSIFICATION	PAPER	SCALE	
		CONSULTATION	A3	1:250	
DATE	28.01.25	DRAWING NO	DES-CPZ-CH-012-01-72		REVISION
					A



NOTES:

- All dimensions are in metres unless otherwise stated
- Do not scale from this drawing
- All new signs and road markings to be laid in accordance with the traffic sign regulations and general directions 2016
- The design based on OS based map

REV	DESCRIPTION	DRAWN	SIG	DATE	CHKD	SIG	DATE	APP	SIG	DATE

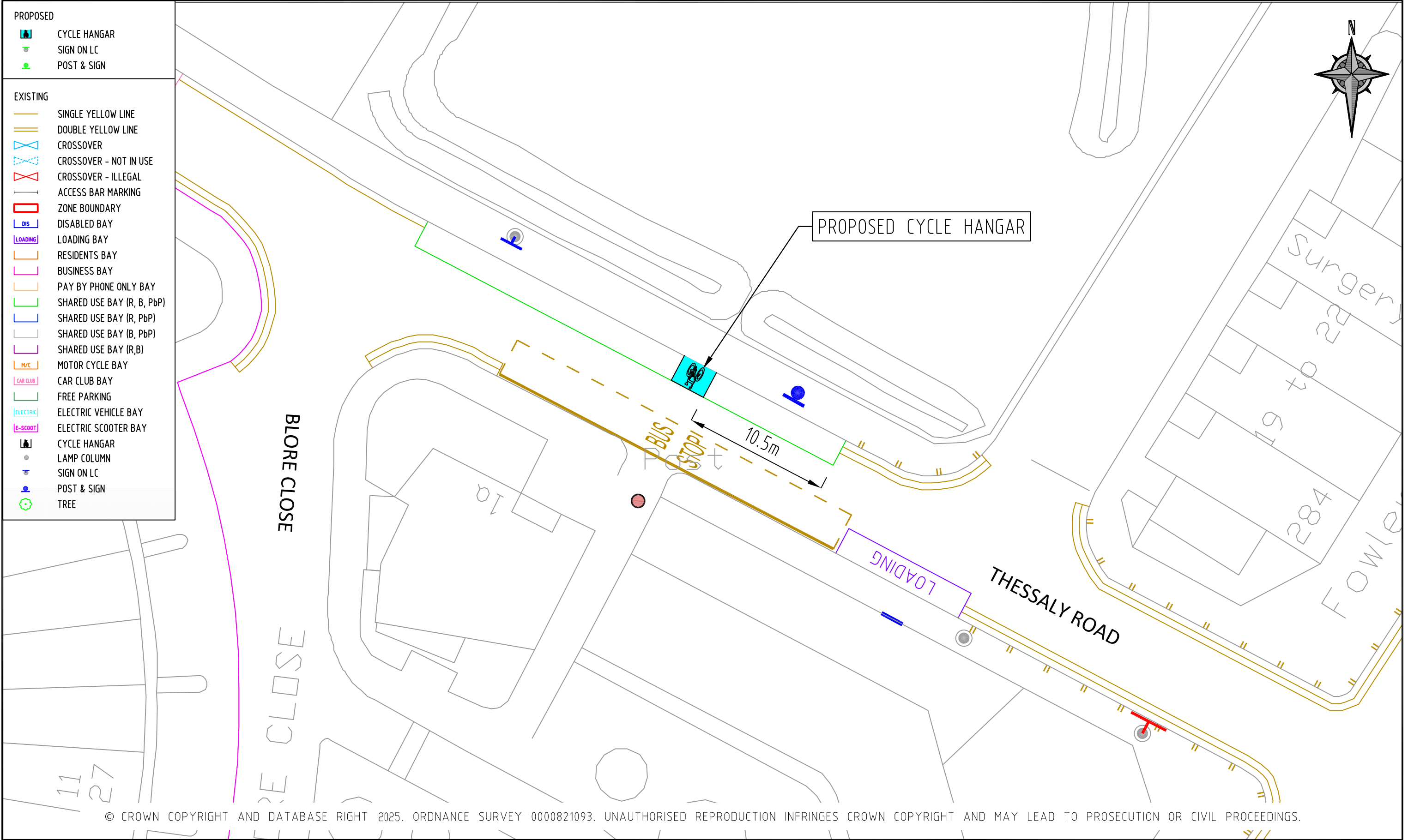
PARKING, STREET MANAGEMENT AND COMMERCIAL,
3RD FLOOR, CIVIC CENTRE
6 BRIXTON HILL
LONDON, SW2 1EG
020 7926 9000

DRAWN	PROJECT
MS	PHASE 12 - CYCLE HANGARS

CHKD	DRAWING TITLE
MS	STOCKWELL PARK ROAD-OPP NO. 29A

APP	CLASSIFICATION	PAPER	SCALE
LM	CONSULTATION	A3	1:250

DATE	DRAWING NO	REVISION
28.01.25	DES-CPZ-CH-012-01-73	A



PROPOSED

CYCLE HANGAR

SIGN ON LC

POST & SIGN

EXISTING

SINGLE YELLOW LINE

DOUBLE YELLOW LINE

CROSSOVER

CROSSOVER - NOT IN USE

CROSSOVER - ILLEGAL

ACCESS BAR MARKING

ZONE BOUNDARY

DISABLED BAY

LOADING BAY

RESIDENTS BAY

BUSINESS BAY

PAY BY PHONE ONLY BAY

SHARED USE BAY (R, B, PbP)

SHARED USE BAY (R, PbP)

SHARED USE BAY (B, PbP)

SHARED USE BAY (R,B)

MOTOR CYCLE BAY

CAR CLUB BAY

FREE PARKING

ELECTRIC VEHICLE BAY

ELECTRIC SCOOTER BAY

CYCLE HANGAR

LAMP COLUMN

SIGN ON LC

POST & SIGN

TREE

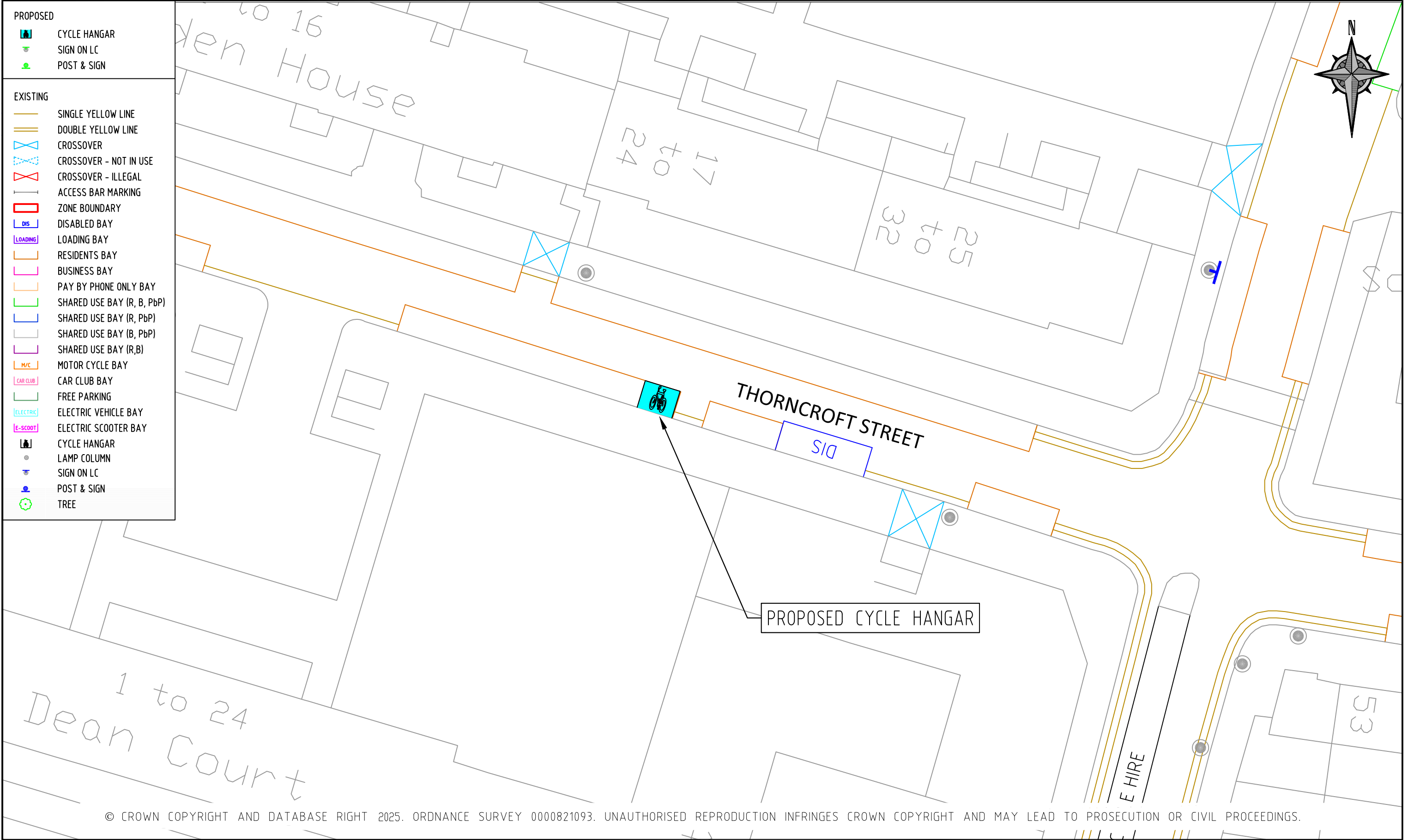
NOTES:

1. All dimensions are in metres unless otherwise stated
2. Do not scale from this drawing
3. All new signs and road markings to be laid in accordance with the traffic sign regulations and general directions 2016
4. The design based on DS based map


REV	DESCRIPTION	DRAWN	SIG	DATE	CHKD	SIG	DATE	APP	SIG	DATE

PARKING, STREET MANAGEMENT
AND COMMERCIAL,
3RD FLOOR, CIVIC CENTRE
6 BRIXTON HILL
LONDON, SW2 1EG
020 7926 9000

DRAWN	MS	PROJECT			PHASE 12 - CYCLE HANGARS		
CHKD	MS	DRAWING TITLE			THESSALY RD-OPP SIDE OF 1 TO 56 ASTON HOUSE		
APP	LM	CLASSIFICATION	PAPER	SCALE	REVISION		
DATE	28.01.25	CONSULTATION	A3	1:250	A		
		DRAWING NO			DES-CPZ-CH-012-01-74		

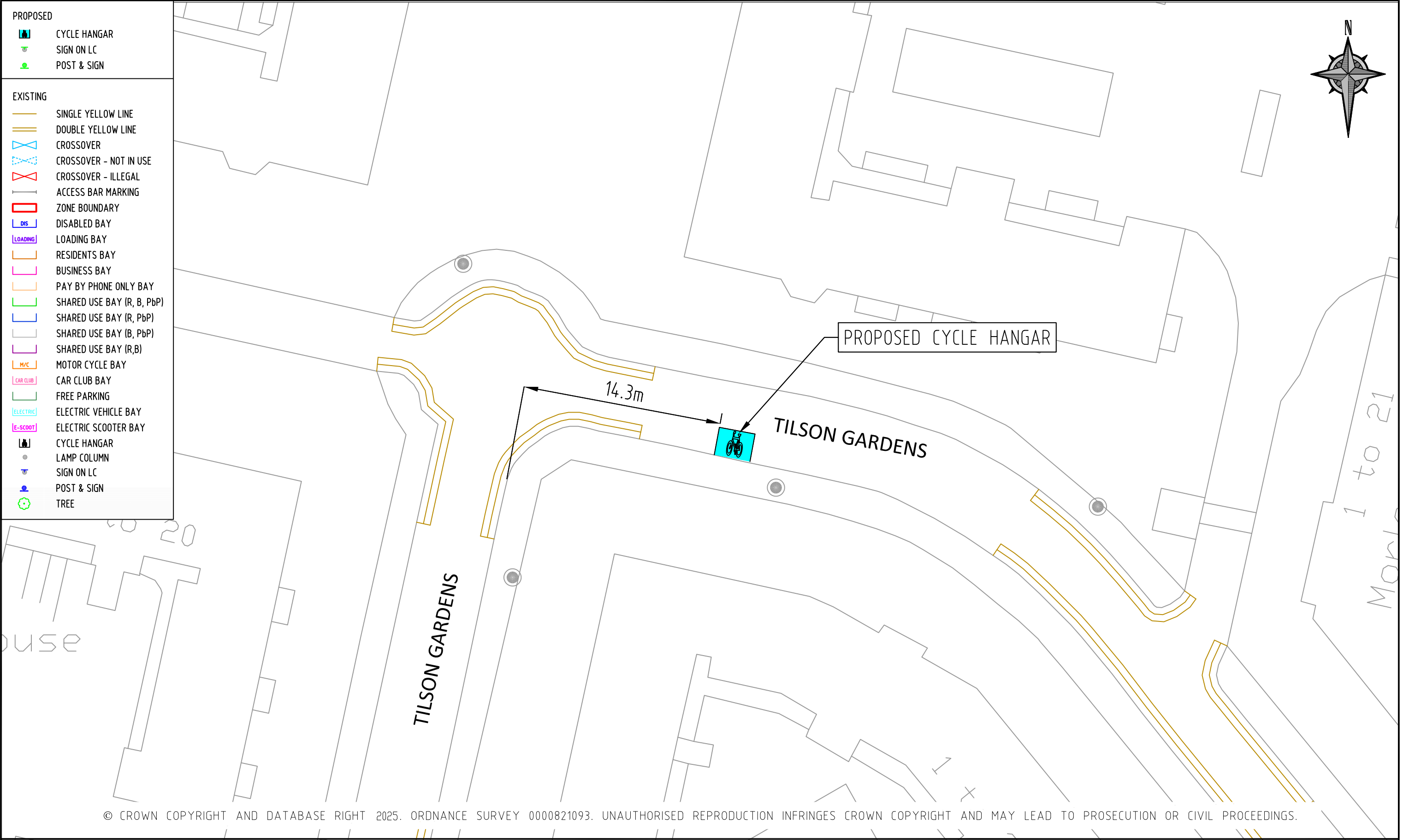


NOTES: 1. All dimensions are in metres unless otherwise stated 2. Do not scale from this drawing 3. All new signs and road markings to be laid in accordance with the traffic sign regulations and general directions 2016 4. The design based on OS based map											
REV	DESCRIPTION	DRAWN	SIG	DATE	CHKD	SIG	DATE	APP	SIG	DATE	



PARKING, STREET MANAGEMENT
AND COMMERCIAL,
3RD FLOOR, CIVIC CENTRE
6 BRIXTON HILL
LONDON, SW2 1EG
020 7926 9000

DRAWN	PROJECT		
MS	PHASE 12 - CYCLE HANGARS		
CHKD	DRAWING TITLE		
MS	THORNCROFT STREET-O/S 1 TO 24 DEAN COURT		
APP	CLASSIFICATION	PAPER	SCALE
LM	CONSULTATION	A3	1:250
DATE	DRAWING NO	REVISION	
28.01.25	DES-CPZ-CH-012-01-75	A	



© CROWN COPYRIGHT AND DATABASE RIGHT 2025. ORDNANCE SURVEY 0000821093. UNAUTHORISED REPRODUCTION INFRINGES CROWN COPYRIGHT AND MAY LEAD TO PROSECUTION OR CIVIL PROCEEDINGS.

NOTES:

1. All dimensions are in metres unless otherwise stated

2. Do not scale from this drawing

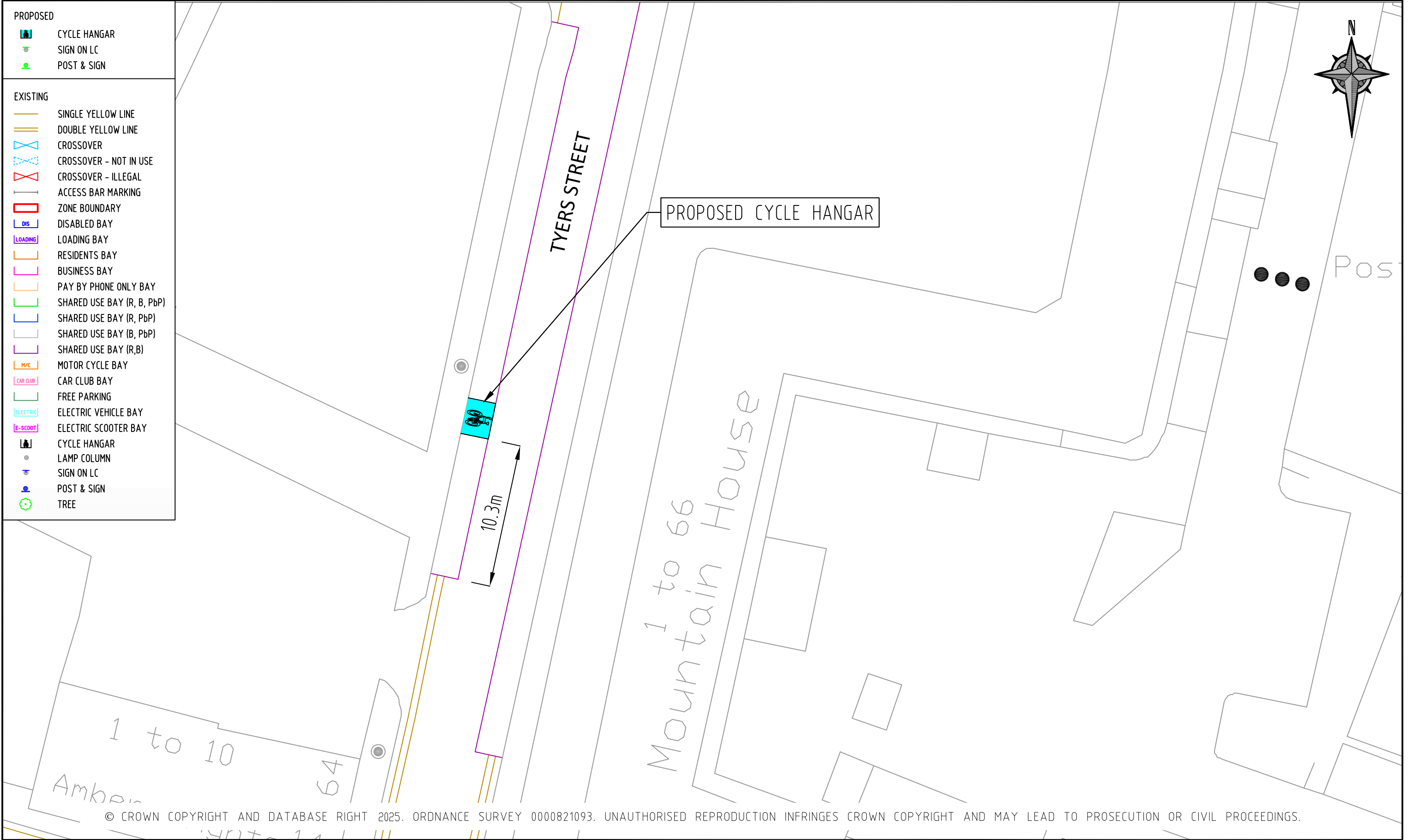
3. All new signs and road markings to be laid in accordance with the traffic sign regulations and general directions 2016

4. The design based on OS based map

REV	DESCRIPTION	DRAWN	SIG	DATE	CHKD	SIG	DATE	APP	SIG	DATE

PARKING, STREET MANAGEMENT
AND COMMERCIAL,
3RD FLOOR, CIVIC CENTRE
6 BRIXTON HILL
LONDON, SW2 1EG
020 7926 9000

DRAWN	MS	PROJECT	PHASE 12 - CYCLE HANGARS				
CHKD	MS	DRAWING TITLE	TILSON GDNS-O/S 1 TO 33 PEARCE HOUSE				
APP	LM	CLASSIFICATION	CONSULTATION	PAPER	A3	SCALE	1:250
DATE	28.01.25	DRAWING NO	DES-CPZ-CH-012-01-76	REVISION	A		



PROPOSED

CYCLE HANGAR

SIGN ON LC

POST & SIGN

EXISTING

SINGLE YELLOW LINE

DOUBLE YELLOW LINE

CROSSOVER

CROSSOVER - NOT IN USE

CROSSOVER - ILLEGAL

ACCESS BAR MARKING

ZONE BOUNDARY

DISABLED BAY

LOADING BAY

RESIDENTS BAY

BUSINESS BAY

PAY BY PHONE ONLY BAY

SHARED USE BAY (R, B, PbP)

SHARED USE BAY (R, PbP)

SHARED USE BAY (B, PbP)

SHARED USE BAY (R,B)

MOTOR CYCLE BAY

CAR CLUB BAY

FREE PARKING

ELECTRIC VEHICLE BAY

ELECTRIC SCOOTER BAY

CYCLE HANGAR

LAMP COLUMN

SIGN ON LC

POST & SIGN

TREE

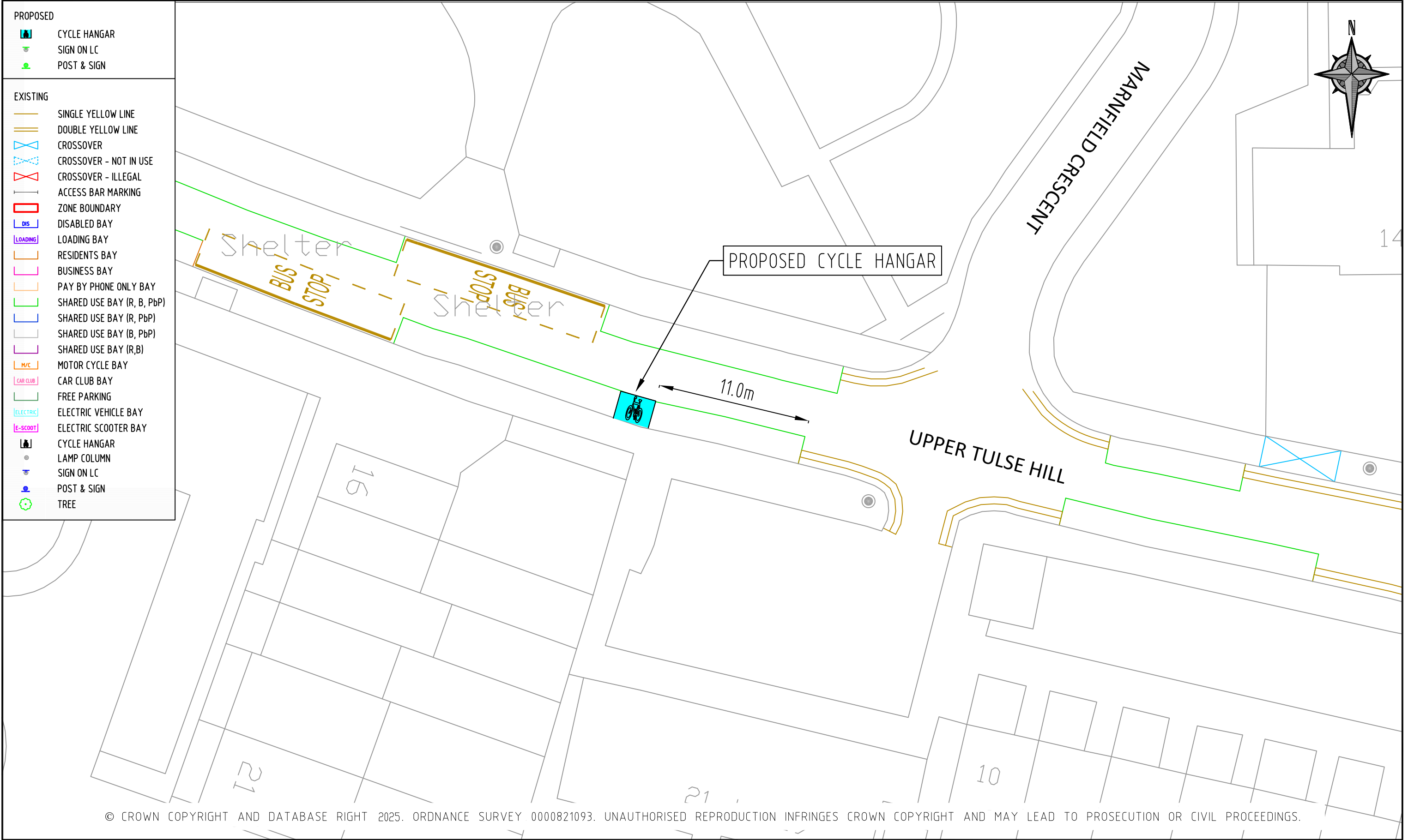
NOTES:

- All dimensions are in metres unless otherwise stated
- Do not scale from this drawing
- All new signs and road markings to be laid in accordance with the traffic sign regulations and general directions 2016
- The design based on OS based map

REV	DESCRIPTION	DRAWN	SIG	DATE	CHKD	SIG	DATE	APP	SIG	DATE

PARKING, STREET MANAGEMENT
AND COMMERCIAL,
3RD FLOOR, CIVIC CENTRE
6 BRIXTON HILL
LONDON, SW2 1EG
020 7926 9000

DRAWN	MS	PROJECT			PHASE 12 - CYCLE HANGARS		
CHKD	MS	DRAWING TITLE					TYERS STREET-OPP 1 TO 66 MOUNTAIN HOUSE
APP	LM	CLASSIFICATION	PAPER	SCALE			
		CONSULTATION	A3	1:250			
DATE	DRAWING NO		REVISION				
28.01.25	DES-CPZ-CH-012-01-78		A				



PROPOSED

CYCLE HANGAR

SIGN ON LC

POST & SIGN

EXISTING

SINGLE YELLOW LINE

DOUBLE YELLOW LINE

CROSSOVER

CROSSOVER - NOT IN USE

CROSSOVER - ILLEGAL

ACCESS BAR MARKING

ZONE BOUNDARY

DISABLED BAY

LOADING BAY

RESIDENTS BAY

BUSINESS BAY

PAY BY PHONE ONLY BAY

SHARED USE BAY (R, B, PbP)

SHARED USE BAY (R, PbP)

SHARED USE BAY (B, PbP)

SHARED USE BAY (R, B)

MOTOR CYCLE BAY

CAR CLUB BAY

FREE PARKING

ELECTRIC VEHICLE BAY

ELECTRIC SCOOTER BAY

CYCLE HANGAR

LAMP COLUMN

SIGN ON LC

POST & SIGN

TREE

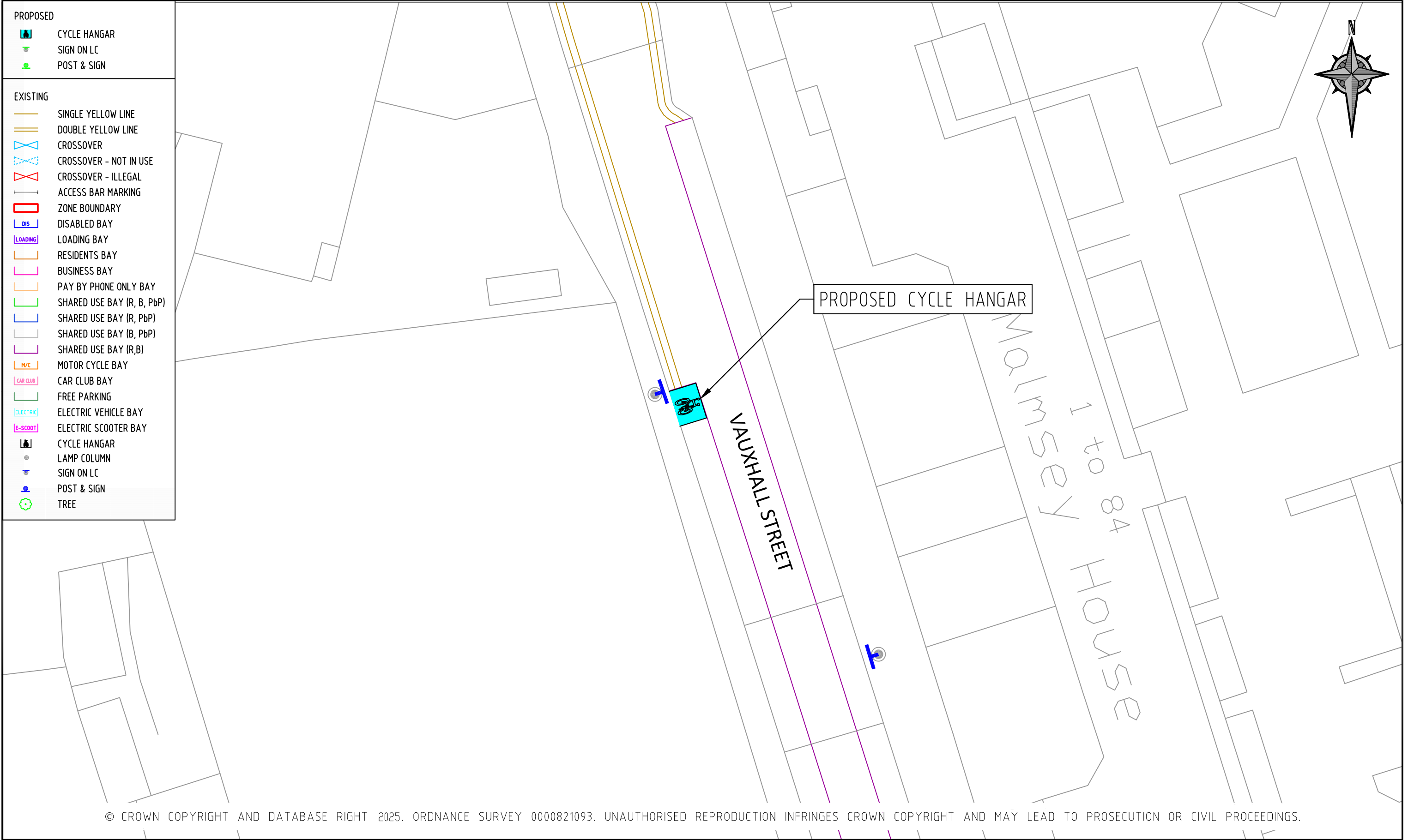
NOTES:

1. All dimensions are in metres unless otherwise stated
2. Do not scale from this drawing
3. All new signs and road markings to be laid in accordance with the traffic sign regulations and general directions 2016
4. The design based on OS based map

REV	DESCRIPTION	DRAWN	SIG	DATE	CHKD	SIG	DATE	APP	SIG	DATE

PARKING, STREET MANAGEMENT
AND COMMERCIAL,
3RD FLOOR, CIVIC CENTRE
6 BRIXTON HILL
LONDON, SW2 1EG
020 7926 9000

DRAWN	MS	PROJECT	PHASE 12 - CYCLE HANGARS			
CHKD		DRAWING TITLE	MS UPPER TULSE HILL-O/S NOS. 21 TO 29 VALENS HOUSE			
APP	LM	CLASSIFICATION	CONSULTATION	PAPER	A3	
DATE	28.01.25	DRAWING NO	DES-CPZ-CH-012-01-79		REVISION	A



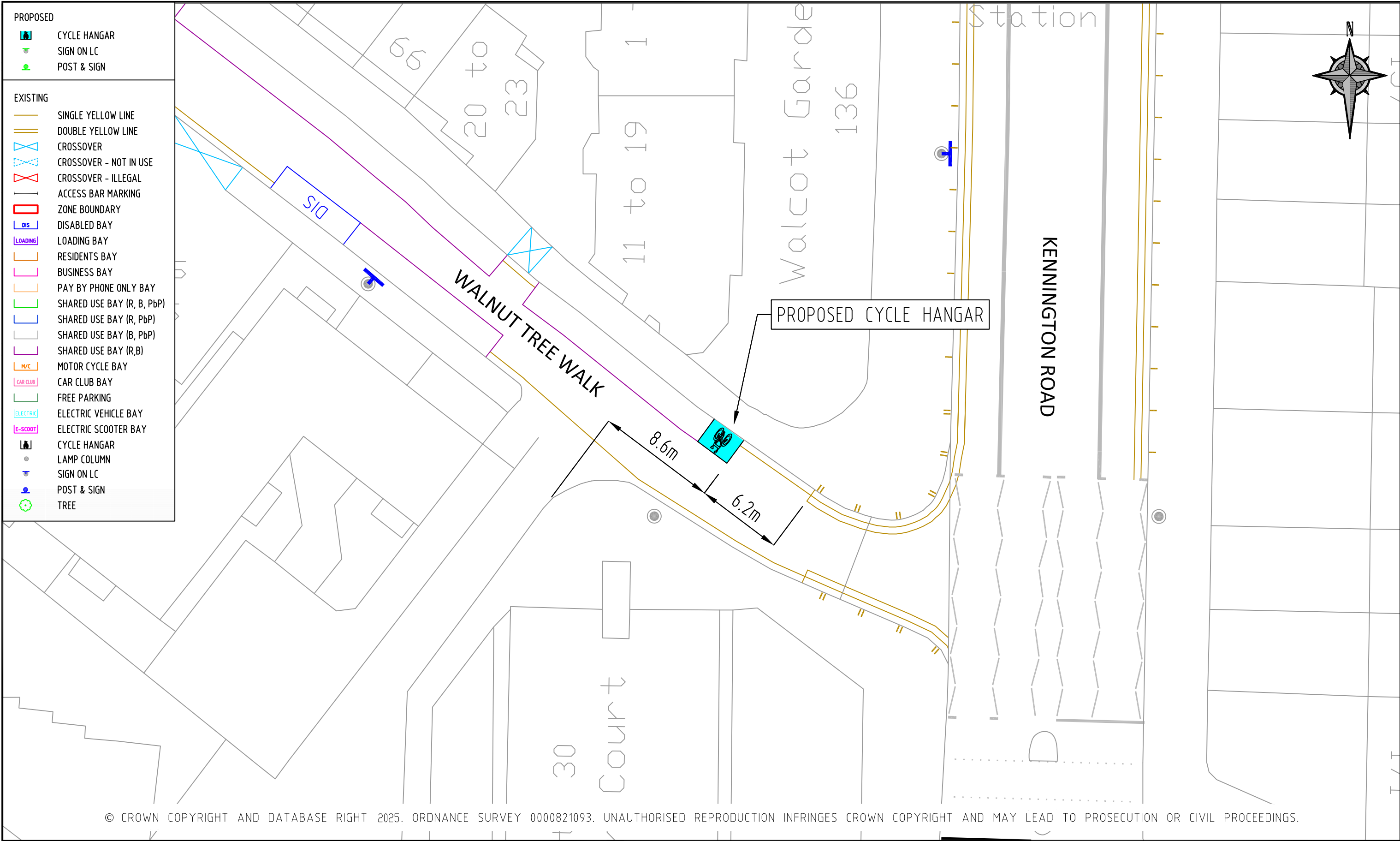
NOTES:

- All dimensions are in metres unless otherwise stated
- Do not scale from this drawing
- All new signs and road markings to be laid in accordance with the traffic sign regulations and general directions 2016
- The design based on OS based map

REV	DESCRIPTION	DRAWN	SIG	DATE	CHKD	SIG	DATE	APP	SIG	DATE

PARKING, STREET MANAGEMENT AND COMMERCIAL,
3RD FLOOR, CIVIC CENTRE
6 BRIXTON HILL
LONDON, SW2 1EG
020 7926 9000

DRAWN	MS	PROJECT	PHASE 12 – CYCLE HANGARS		
CHKD	MS	DRAWING TITLE	VAUXHALL STREET–OPP 1 TO 84 MALMSEY HOUSE		
APP	LM	CLASSIFICATION	PAPER	SCALE	
		CONSULTATION	A3	1:250	
DATE	28.01.25	DRAWING NO	DES–CPZ–CH–012–01–80		REVISION
					A



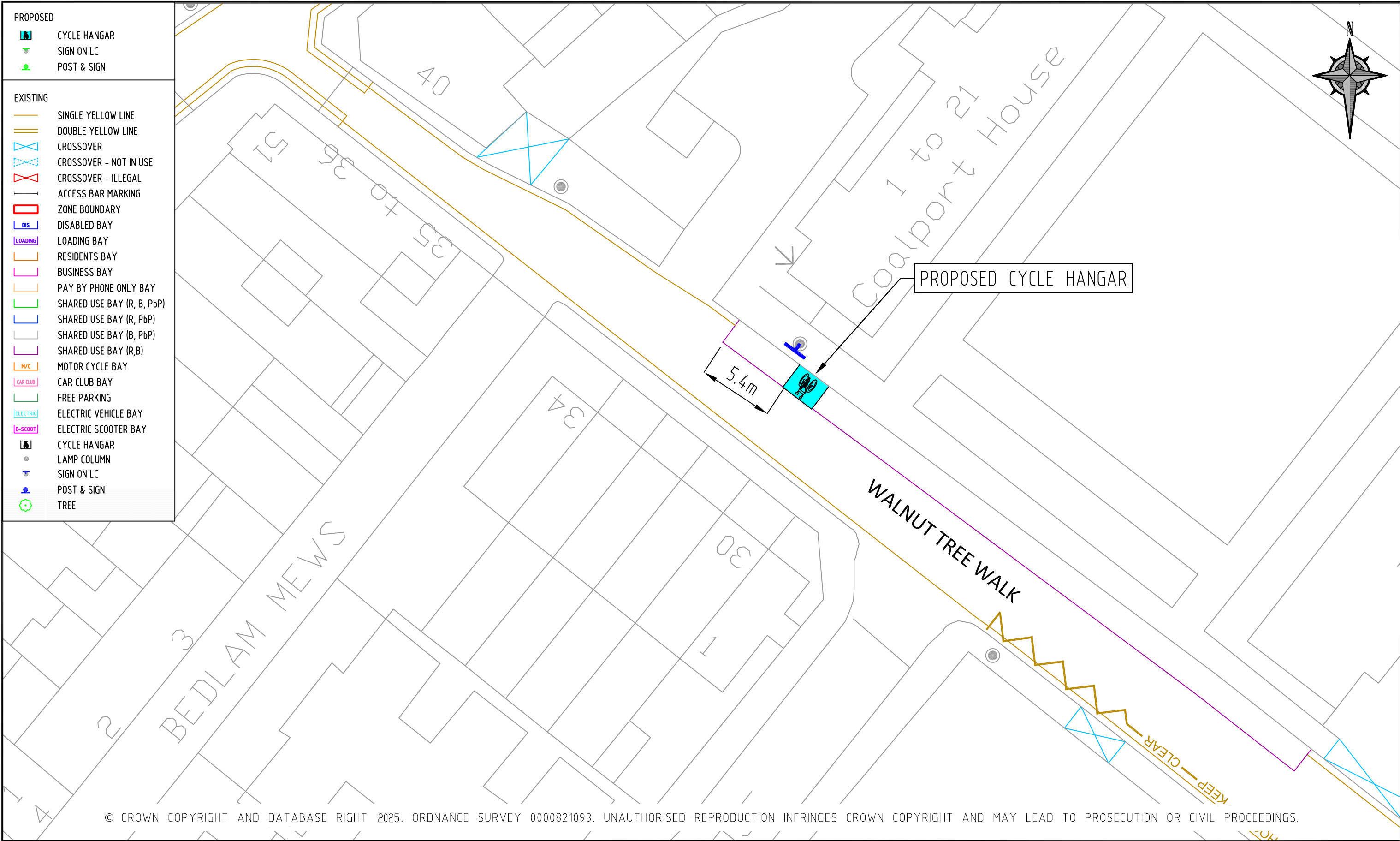
NOTES:

- All dimensions are in metres unless otherwise stated
- Do not scale from this drawing
- All new signs and road markings to be laid in accordance with the traffic sign regulations and general directions 2016
- The design based on OS based map

REV	DESCRIPTION	DRAWN	SIG	DATE	CHKD	SIG	DATE	APP	SIG	DATE

PARKING, STREET MANAGEMENT AND COMMERCIAL,
3RD FLOOR, CIVIC CENTRE
6 BRIXTON HILL
LONDON, SW2 1EG
020 7926 9000

DRAWN	MS	PROJECT	PHASE 12 – CYCLE HANGARS		
CHKD	MS	DRAWING TITLE	WALNUT TREE WALK–SIDE OF WALNUT GARDENS		
APP	LM	CLASSIFICATION	CONSULTATION	PAPER	A3
DATE	28.01.25	DRAWING NO	DES-CPZ-CH-012-01-81		REVISION
					A



PROPOSED

CYCLE HANGAR

SIGN ON LC

POST & SIGN

EXISTING

SINGLE YELLOW LINE

DOUBLE YELLOW LINE

CROSSOVER

CROSSOVER - NOT IN USE

CROSSOVER - ILLEGAL

ACCESS BAR MARKING

ZONE BOUNDARY

DISABLED BAY

LOADING BAY

RESIDENTS BAY

BUSINESS BAY

PAY BY PHONE ONLY BAY

SHARED USE BAY (R, B, PbP)

SHARED USE BAY (R, PbP)

SHARED USE BAY (B, PbP)

SHARED USE BAY (R, B)

MOTOR CYCLE BAY

CAR CLUB BAY

FREE PARKING

ELECTRIC VEHICLE BAY

ELECTRIC SCOOTER BAY

CYCLE HANGAR

LAMP COLUMN

SIGN ON LC

POST & SIGN

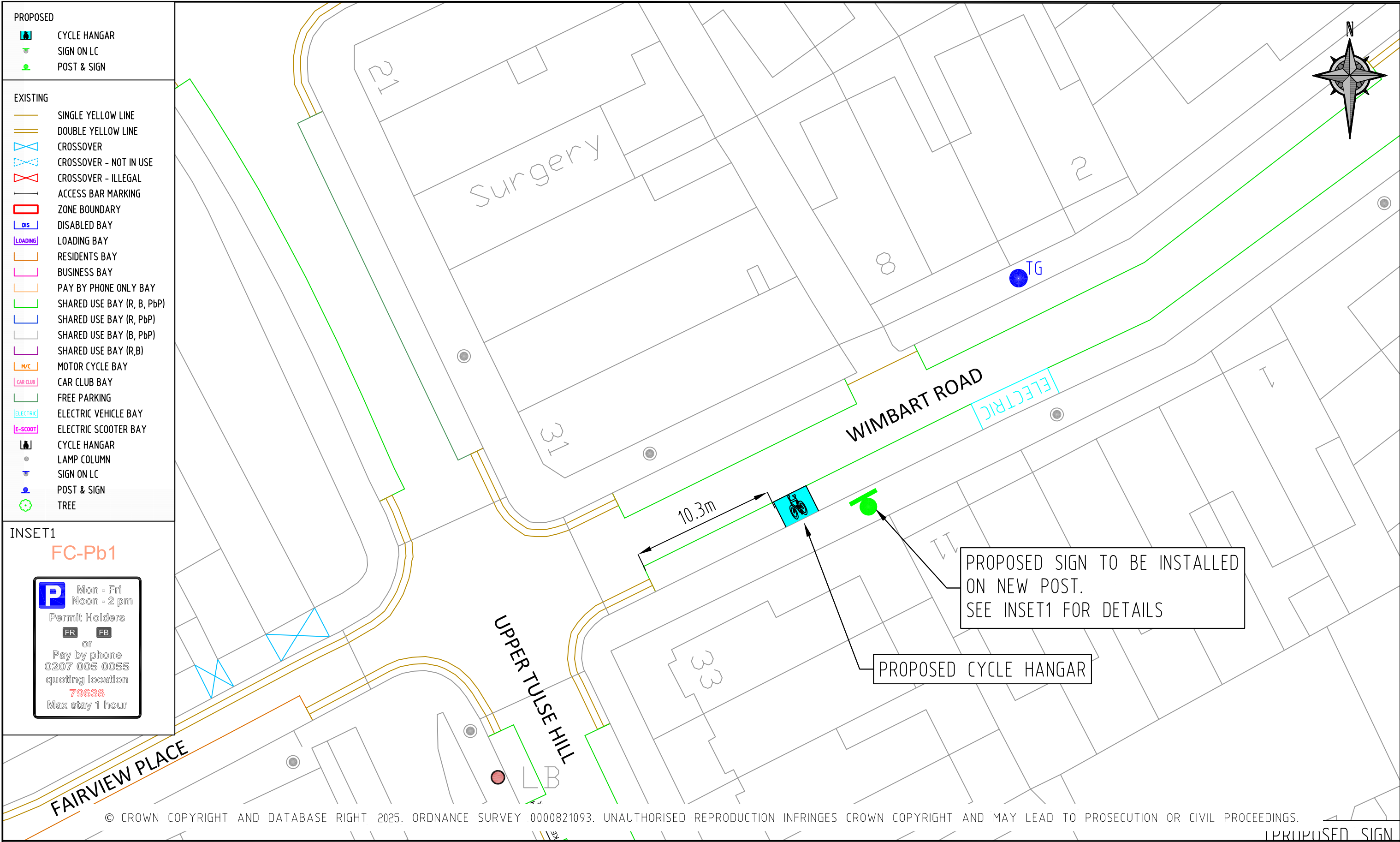
TREE

- NOTES:
- All dimensions are in metres unless otherwise stated
 - Do not scale from this drawing
 - All new signs and road markings to be laid in accordance with the traffic sign regulations and general directions 2016
 - The design based on OS based map

REV	DESCRIPTION	DRAWN	SIG	DATE	CHKD	SIG	DATE	APP	SIG	DATE


PARKING, STREET MANAGEMENT
AND COMMERCIAL,
3RD FLOOR, CIVIC CENTRE
6 BRIXTON HILL
LONDON, SW2 1EG
020 7926 9000

DRAWN	MS	PROJECT	PHASE 12 - CYCLE HANGARS		
CHKD	MS	DRAWING TITLE	WALNUT TREE WALK-O/S 1 TO 21 COALPORT HOUSE		
APP	LM	CLASSIFICATION	PAPER	SCALE	
		CONSULTATION	A3	1:250	
DATE	28.01.25	DRAWING NO	DES-CPZ-CH-012-01-82		REVISION
					A



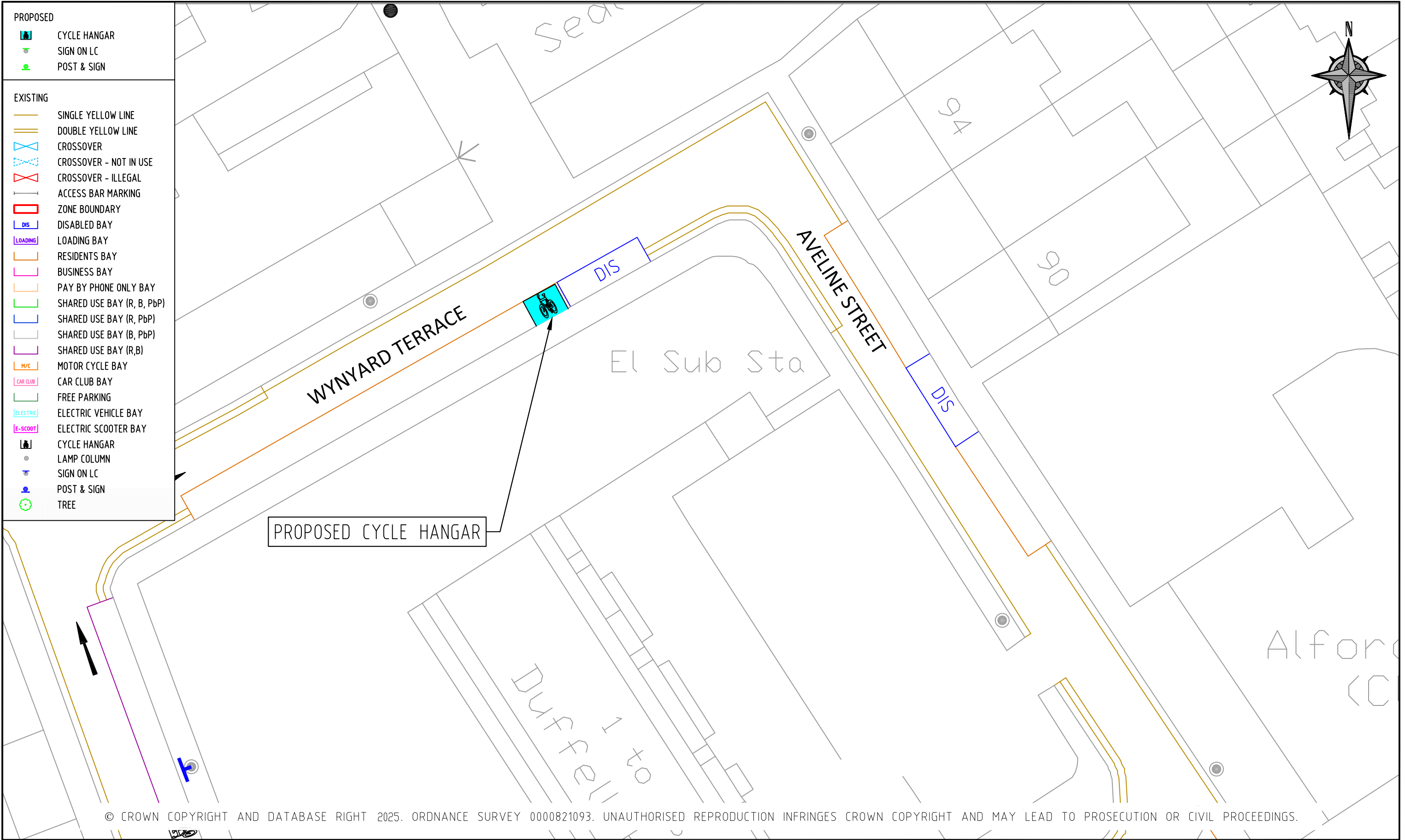
- NOTES:
- All dimensions are in metres unless otherwise stated
 - Do not scale from this drawing
 - All new signs and road markings to be laid in accordance with the traffic sign regulations and general directions 2016
 - The design based on OS based map

REV	DESCRIPTION	DRAWN	SIG	DATE	CHKD	SIG	DATE	APP	SIG	DATE



PARKING, STREET MANAGEMENT AND COMMERCIAL,
3RD FLOOR, CIVIC CENTRE
6 BRIXTON HILL
LONDON, SW2 1EG
020 7926 9000

DRAWN	MS	PROJECT	PHASE 12 - CYCLE HANGARS		
CHKD	MS	DRAWING TITLE	WIMBART ROAD-SIDE OF NO. 33 UPPER TULSE HILL		
APP	LM	CLASSIFICATION	PAPER	SCALE	REVISION
		CONSULTATION	A3	1:250	
DATE	DRAWING NO				
28.01.25	DES-CPZ-CH-012-01-83		A		



NOTES:

- All dimensions are in metres unless otherwise stated
- Do not scale from this drawing
- All new signs and road markings to be laid in accordance with the traffic sign regulations and general directions 2016
- The design based on OS based map

REV	DESCRIPTION	DRAWN	SIG	DATE	CHKD	SIG	DATE	APP	SIG	DATE

Lambeth

PARKING, STREET MANAGEMENT
AND COMMERCIAL,
3RD FLOOR, CIVIC CENTRE
6 BRIXTON HILL
LONDON, SW2 1EG
020 7926 9000

DRAWN	PROJECT	CHKD	DRAWING TITLE	APP	CLASSIFICATION	PAPER	SCALE	DATE	DRAWING NO	REVISION
MS	PHASE 12 - CYCLE HANGARS	MS	WYNYARD TERRACE-SIDE OF 1 TO 43 DUFFELL HOUSE	LM	CONSULTATION	A3	1:250	28.01.25	DES-CPZ-CH-012-01-84	A