

NOTES:

1. All dimensions are in metres unless otherwise stated
2. Do not scale from this drawing
3. All new signs and road markings to be laid in accordance with the traffic sign regulations and general directions 2016
4. The design based on DS based map

REV	DESCRIPTION	DRAWN	SIG	DATE	CHKD	SIG	DATE	APP	SIG	DATE

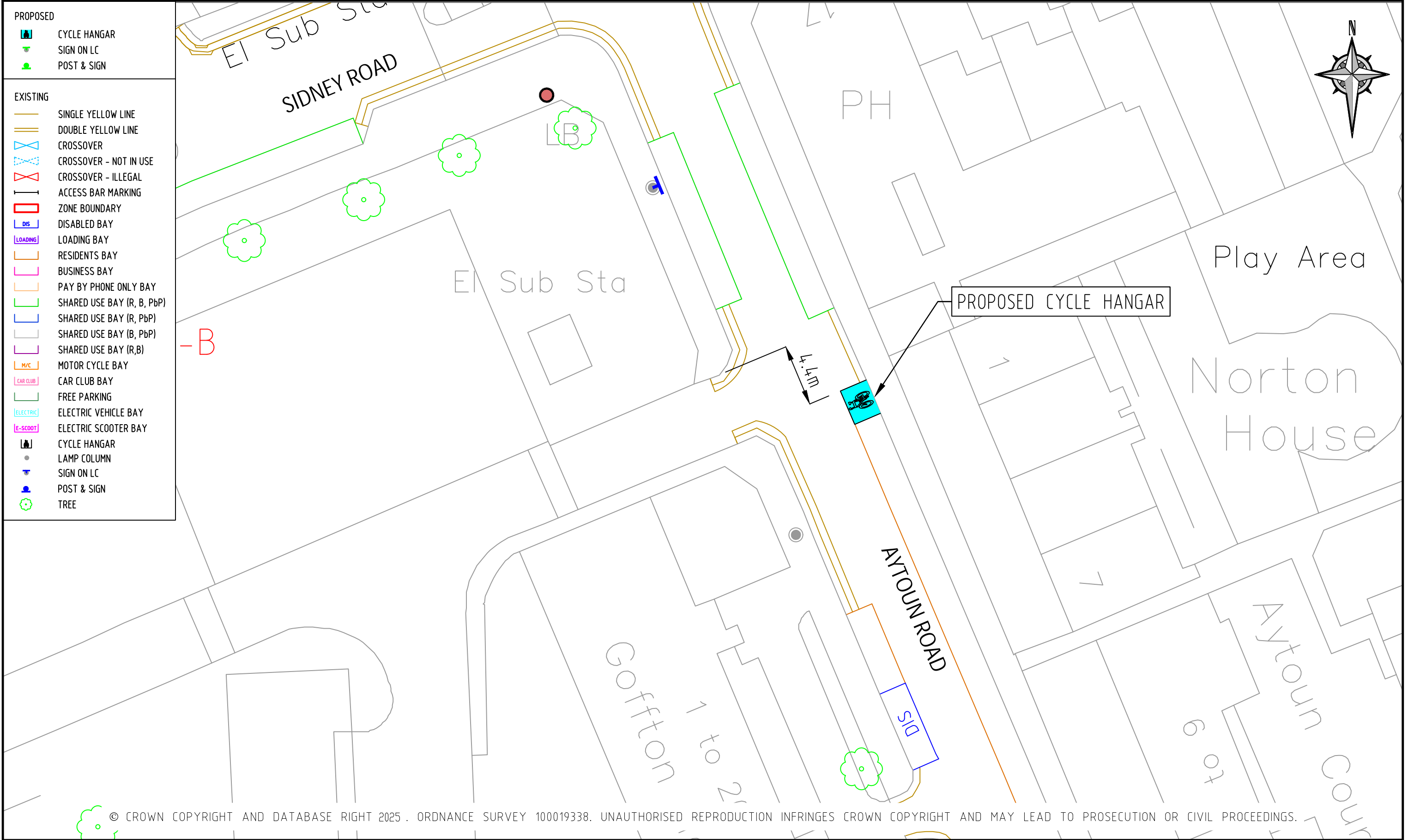
PARKING, STREET MANAGEMENT
AND COMMERCIAL,
3RD FLOOR, CIVIC CENTRE
6 BRIXTON HILL
LONDON, SW2 1EG
020 7926 9000

DRAWN	PROJECT
MS	PHASE 13 – CYCLE HANGARS

CHKD	DRAWING TITLE
MS	AUCKLAND HILL O/S 1 TO 6 AUCKLAND COURT

APP	CLASSIFICATION	PAPER	SCALE
LM	CONSULTATION	A3	1:250


DATE	DRAWING NO	REVISION
17.02.25	DES-CPZ-CH-013-01-01	A



NOTES:

1. All dimensions are in metres unless otherwise stated
2. Do not scale from this drawing
3. All new signs and road markings to be laid in accordance with the traffic sign regulations and general directions 2016
4. The design based on DS based map

REV	DESCRIPTION	DRAWN	SIG	DATE	CHKD	SIG	DATE	APP	SIG	DATE



PARKING, STREET MANAGEMENT
AND COMMERCIAL,
3RD FLOOR, CIVIC CENTRE
6 BRIXTON HILL
LONDON, SW2 1EG
020 7926 9000

DRAWN	MS	PROJECT	PHASE 13 – CYCLE HANGARS				
CHKD	MS	DRAWING TITLE	AYTOUN ROAD O/S NORTON HOUSE				
APP	LM	CLASSIFICATION	CONSULTATION	PAPER	A3	SCALE	1:250
DATE	17.02.25	DRAWING NO	DES-CPZ-CH-013-01-02		REVISION	A	

PROPOSED

- CYCLE HANGAR
- SIGN ON LC
- POST & SIGN

EXISTING

- SINGLE YELLOW LINE
- DOUBLE YELLOW LINE
- CROSSOVER
- CROSSOVER - NOT IN USE
- CROSSOVER - ILLEGAL
- ACCESS BAR MARKING
- ZONE BOUNDARY
- DISABLED BAY
- LOADING BAY
- RESIDENTS BAY
- BUSINESS BAY
- PAY BY PHONE ONLY BAY
- SHARED USE BAY (R, B, PbP)
- SHARED USE BAY (R, PbP)
- SHARED USE BAY (B, PbP)
- SHARED USE BAY (R,B)
- M/C
- CAR CLUB
- FREE PARKING
- ELECTRIC VEHICLE BAY
- ELECTRIC SCOOTER BAY
- CYCLE HANGAR
- LAMP COLUMN
- SIGN ON LC
- POST & SIGN
- TREE

INSET1

B1 C Pb4

Mon - Fri
8.30 am - 5.30 pm
Permit holders
BR BB BIR BIB
or
Pay by phone
0207 005 0055
quoting location
83235
Max stay 4 hours

© CROWN COPYRIGHT AND DATABASE RIGHT 2025 . ORDNANCE SURVEY 100019338. UNAUTHORISED REPRODUCTION INFRINGES CROWN COPYRIGHT AND MAY LEAD TO PROSECUTION OR CIVIL PROCEEDINGS.

NOTES:

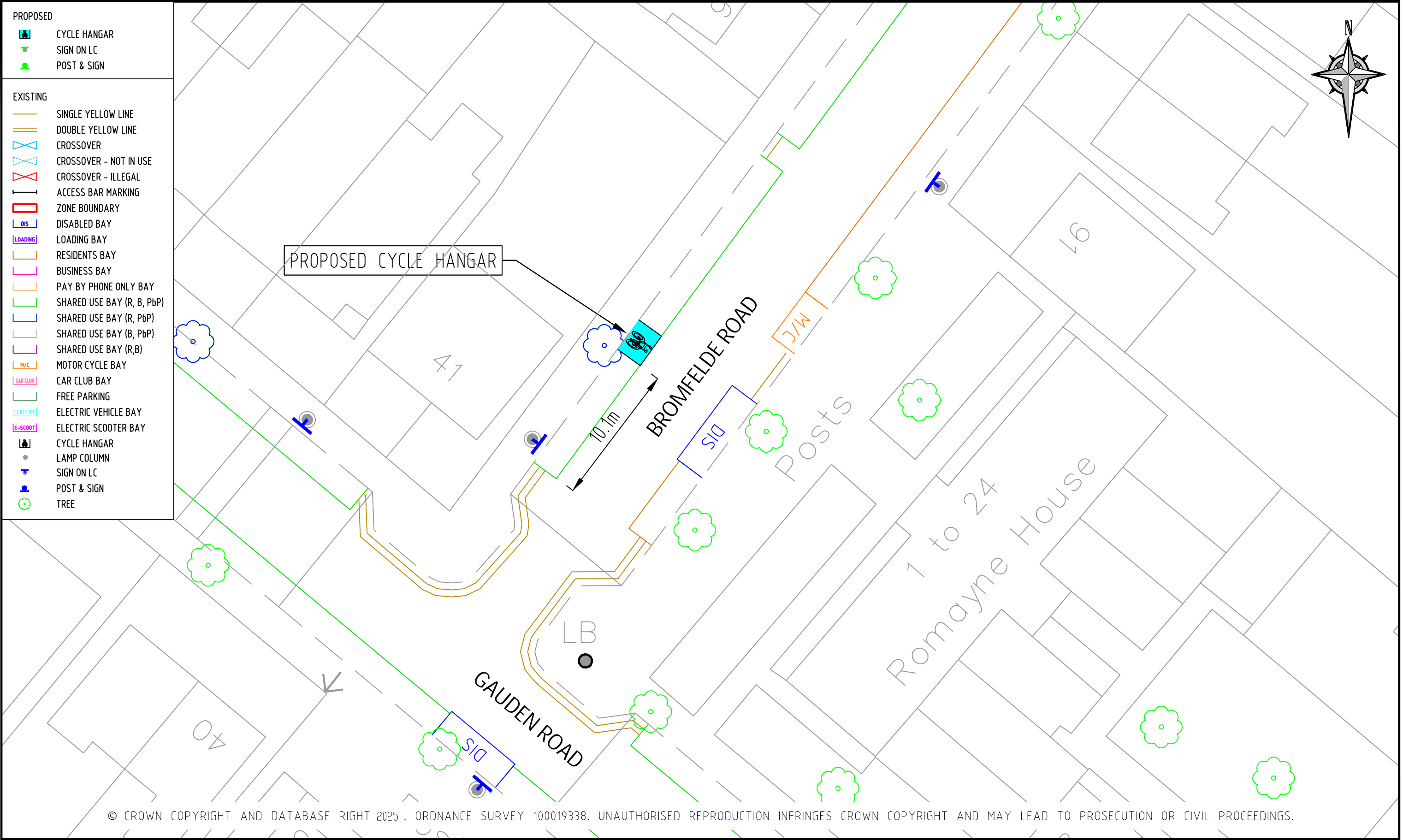
- All dimensions are in metres unless otherwise stated
- Do not scale from this drawing
- All new signs and road markings to be laid in accordance with the traffic sign regulations and general directions 2016
- The design based on DS based map

REV	DESCRIPTION	DRAWN	SIG	DATE	CHKD	SIG	DATE	APP	SIG	DATE

Lambeth

PARKING, STREET MANAGEMENT
AND COMMERCIAL,
3RD FLOOR, CIVIC CENTRE
6 BRIXTON HILL
LONDON, SW2 1EG
020 7926 9000

DRAWN	PROJECT		
BS	PHASE 13 - CYCLE HANGARS		
CHKD	DRAWING TITLE		
MS	BANKTON ROAD SIDE OF NO. 13 RATTRAY ROAD		
APP	CLASSIFICATION	PAPER	SCALE
LM	CONSULTATION	A3	1:250
DATE	DRAWING NO	REVISION	
17.02.25	DES-CPZ-CH-013-01-03	A	



NOTES:

1. All dimensions are in metres unless otherwise stated

2. Do not scale from this drawing

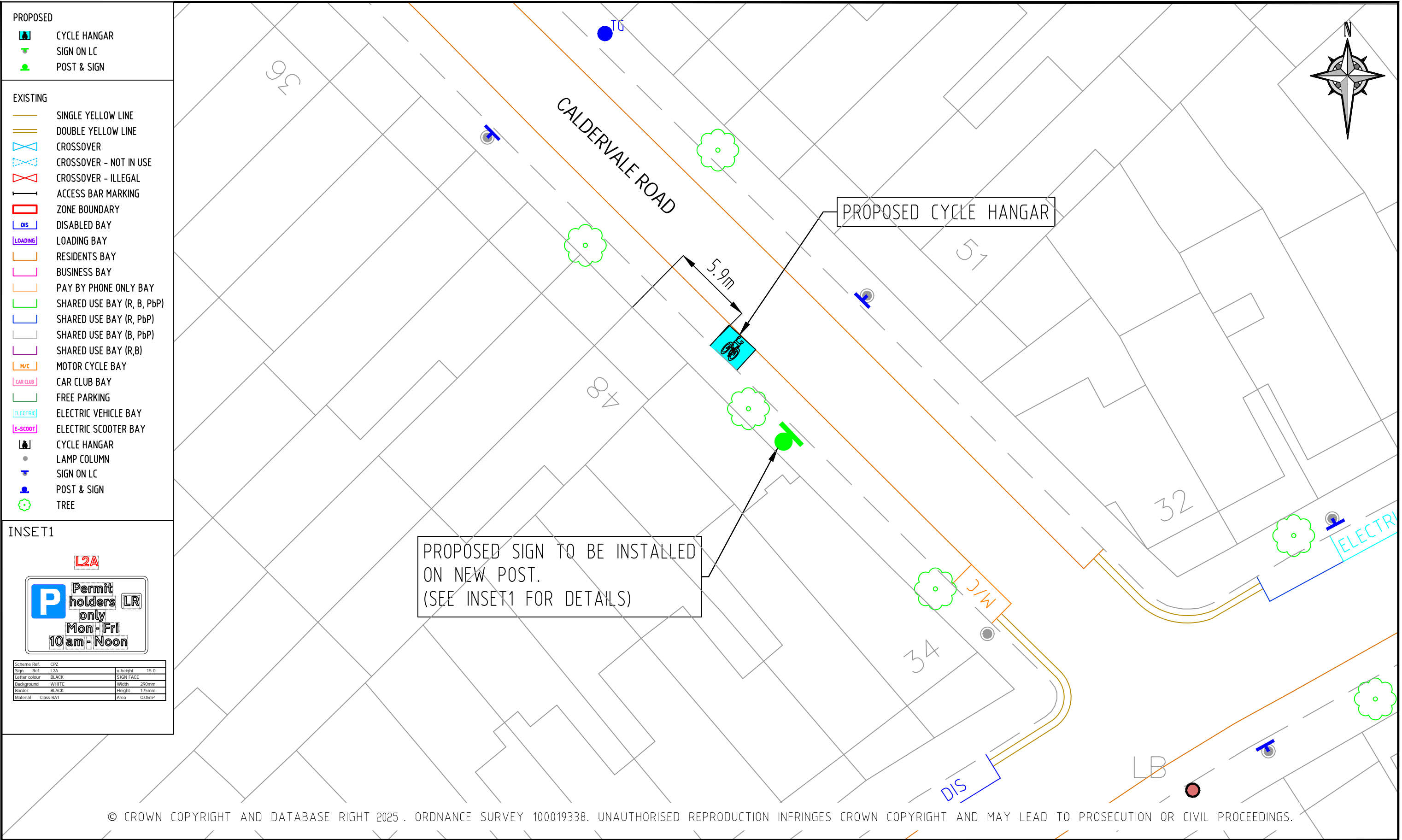
3. All new signs and road markings to be laid in accordance with the traffic sign regulations and general directions 2016

4. The design based on DS based map

REV	DESCRIPTION	DRAWN	SIG	DATE	CHKD	SIG	DATE	APP	SIG	DATE


PARKING, STREET MANAGEMENT
AND COMMERCIAL,
3RD FLOOR, CIVIC CENTRE
6 BRIXTON HILL
LONDON, SW2 1EG
020 7926 9000

DRAWN	MS	PROJECT	PHASE 13 – CYCLE HANGARS				
CHKD	MS	DRAWING TITLE	BROMFELDE ROAD SIDE OF NO. 41 GAUDEN ROAD				
APP	LM	CLASSIFICATION	CONSULTATION	PAPER	A3	SCALE	1:250
DATE	17.02.25	DRAWING NO	DES-CPZ-CH-013-01-05	REVISION	A		



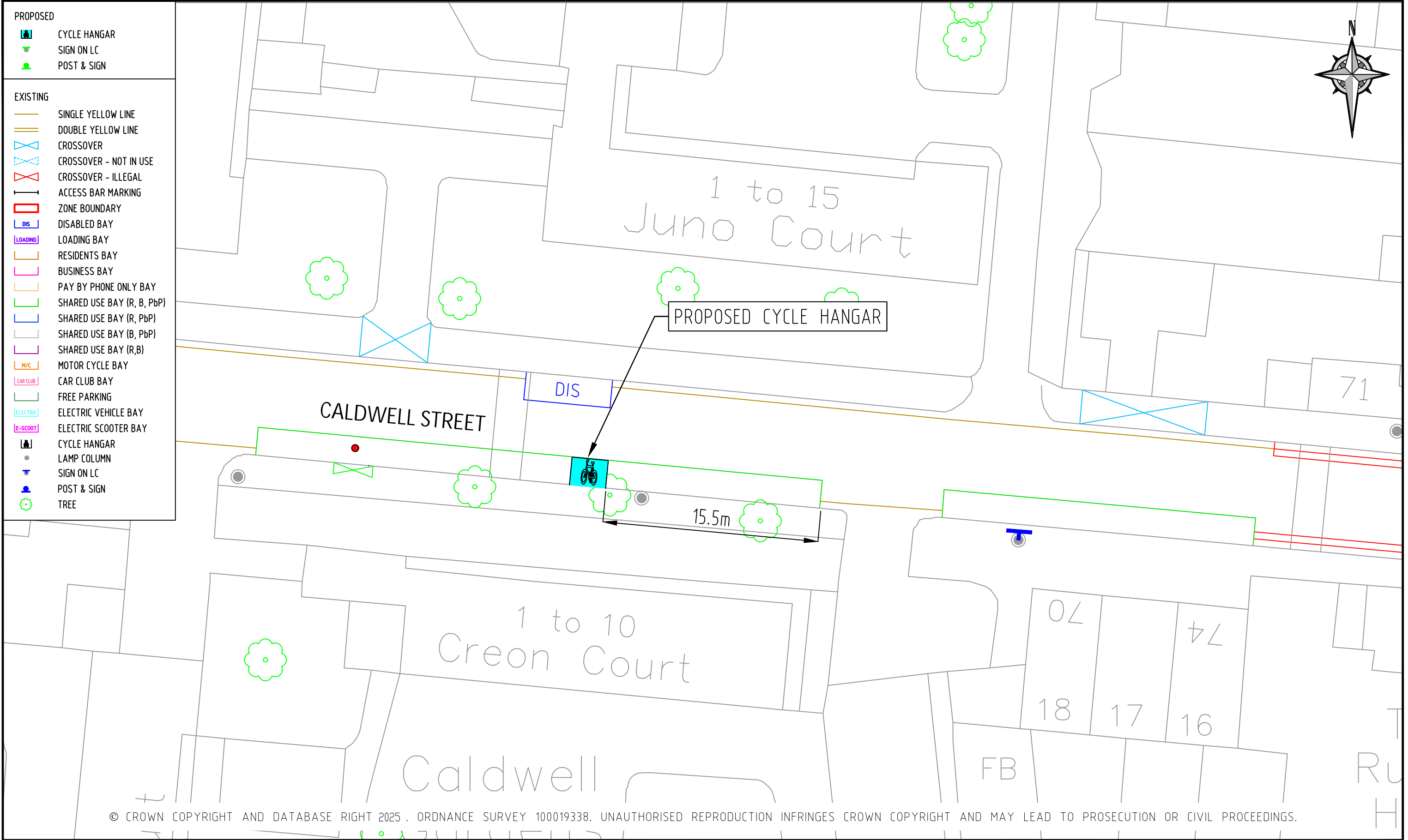
NOTES:
1. All dimensions are in metres unless otherwise stated
2. Do not scale from this drawing
3. All new signs and road markings to be laid in accordance with the traffic sign regulations and general directions 2016
4. The design based on DS based map

REV	DESCRIPTION	DRAWN	SIG	DATE	CHKD	SIG	DATE	APP	SIG	DATE



PARKING, STREET MANAGEMENT AND COMMERCIAL,
3RD FLOOR, CIVIC CENTRE
6 BRIXTON HILL
LONDON, SW2 1EG
020 7926 9000

DRAWN	BS	PROJECT	PHASE 13 - CYCLE HANGARS
CHKD	MS	DRAWING TITLE	CALDERVALE ROAD SIDE OF NO. 34 ELMS CRESCENT
APP	LM	CLASSIFICATION	CONSULTATION
DATE	17.02.25	PAPER	A3
		SCALE	1:250
		DRAWING NO	DES-CPZ-CH-013-01-06
		REVISION	A



PROPOSED

CYCLE HANGAR

SIGN ON LC

POST & SIGN

EXISTING

SINGLE YELLOW LINE

DOUBLE YELLOW LINE

CROSSOVER

CROSSOVER - NOT IN USE

CROSSOVER - ILLEGAL

ACCESS BAR MARKING

ZONE BOUNDARY

DISABLED BAY

LOADING BAY

RESIDENTS BAY

BUSINESS BAY

PAY BY PHONE ONLY BAY

SHARED USE BAY (R, B, PbP)

SHARED USE BAY (R, PbP)

SHARED USE BAY (B, PbP)

SHARED USE BAY (R,B)

MOTOR CYCLE BAY

CAR CLUB BAY

FREE PARKING

ELECTRIC VEHICLE BAY

ELECTRIC SCOOTER BAY

CYCLE HANGAR

LAMP COLUMN

SIGN ON LC

POST & SIGN

TREE

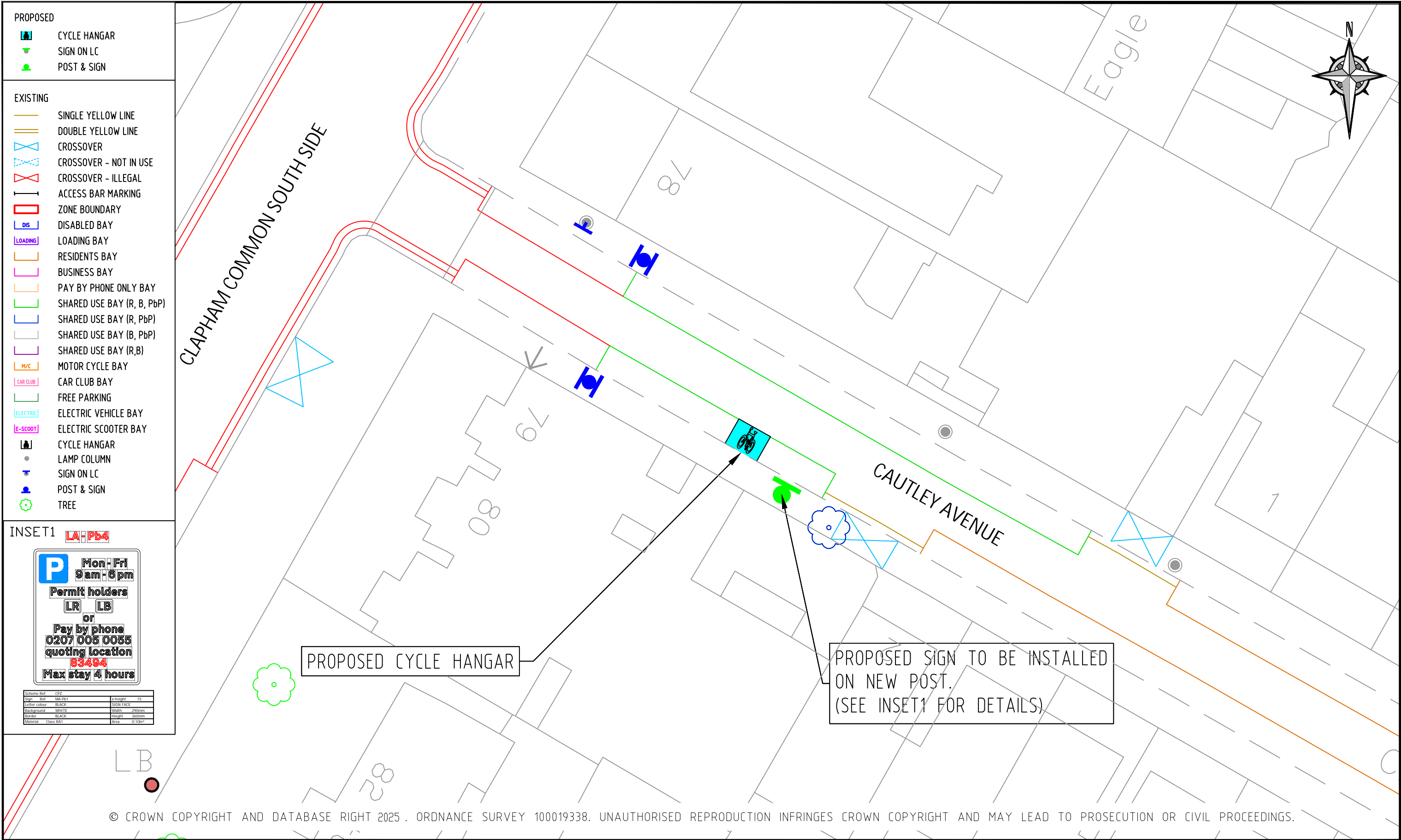
NOTES:

1. All dimensions are in metres unless otherwise stated
2. Do not scale from this drawing
3. All new signs and road markings to be laid in accordance with the traffic sign regulations and general directions 2016
4. The design based on DS based map

REV	DESCRIPTION	DRAWN	SIG	DATE	CHKD	SIG	DATE	APP	SIG	DATE

PARKING, STREET MANAGEMENT
AND COMMERCIAL,
3RD FLOOR, CIVIC CENTRE
6 BRIXTON HILL
LONDON, SW2 1EG
020 7926 9000

DRAWN	MS	PROJECT	PHASE 13 - CYCLE HANGARS		
CHKD	MS	DRAWING TITLE	CALDWELL STREET O/S 1 TO 10 CREON COURT		
APP	LM	CLASSIFICATION	PAPER	SCALE	
		CONSULTATION	A3	1:250	
DATE	17.02.25	DRAWING NO	DES-CPZ-CH-013-01-07		REVISION
					A



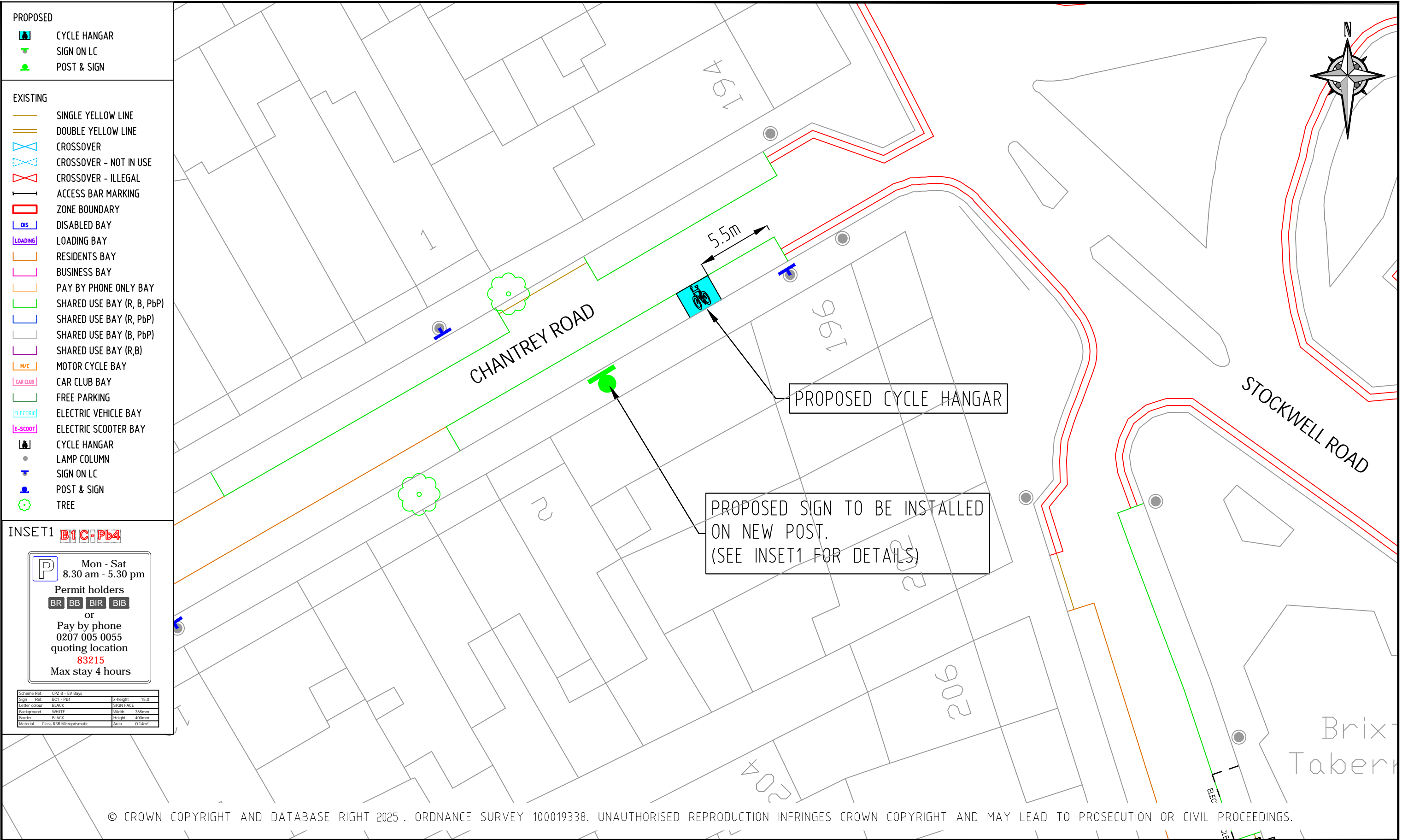
NOTES:
1. All dimensions are in metres unless otherwise stated
2. Do not scale from this drawing
3. All new signs and road markings to be laid in accordance with the traffic sign regulations and general directions 2016
4. The design based on OS based map

REV	DESCRIPTION	DRAWN	SIG	DATE	CHKD	SIG	DATE	APP	SIG	DATE

Lambeth

PARKING, STREET MANAGEMENT
AND COMMERCIAL,
3RD FLOOR, CIVIC CENTRE
6 BRIXTON HILL
LONDON, SW2 1EG
020 7926 9000

DRAWN	PROJECT		
BS	PHASE 13 - CYCLE HANGARS		
CHKD	DRAWING TITLE		
MS CAUTLEY AV SIDE OF NO. 79 CLAPHAM COMMON SOUTH			
APP	CLASSIFICATION	PAPER	SCALE
LM	CONSULTATION	A3	1:250
DATE	DRAWING NO	REVISION	
17.02.25	DES-CPZ-CH-013-01-08	A	



NOTES:

1. All dimensions are in metres unless otherwise stated

2. Do not scale from this drawing

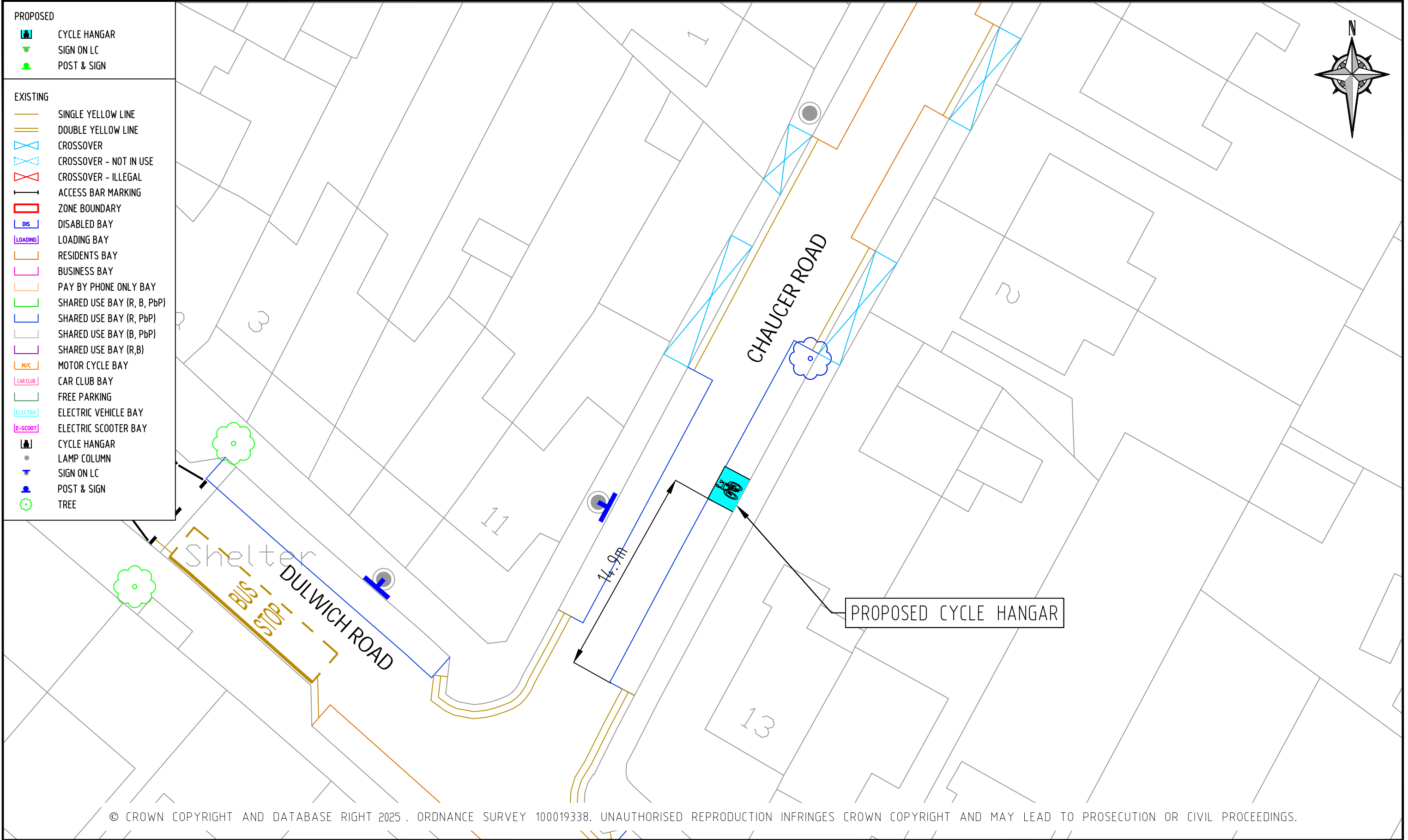
3. All new signs and road markings to be laid in accordance with the traffic sign regulations and general directions 2016

4. The design based on DS based map

REV	DESCRIPTION	DRAWN	SIG	DATE	CHKD	SIG	DATE	APP	SIG	DATE

PARKING, STREET MANAGEMENT
AND COMMERCIAL,
3RD FLOOR, CIVIC CENTRE
6 BRIXTON HILL
LONDON, SW2 1EG
020 7926 9000

DRAWN	BS	PROJECT	PHASE 13 - CYCLE HANGARS
CHKD	MS	DRAWING TITLE	CHANTREY ROAD SIDE OF NO. 196 STOCKWELL ROAD
APP	LM	CLASSIFICATION	CONSULTATION
DATE	17.02.25	PAPER	A3
		SCALE	1:250
		DRAWING NO	DES-CPZ-CH-013-01-09
		REVISION	A



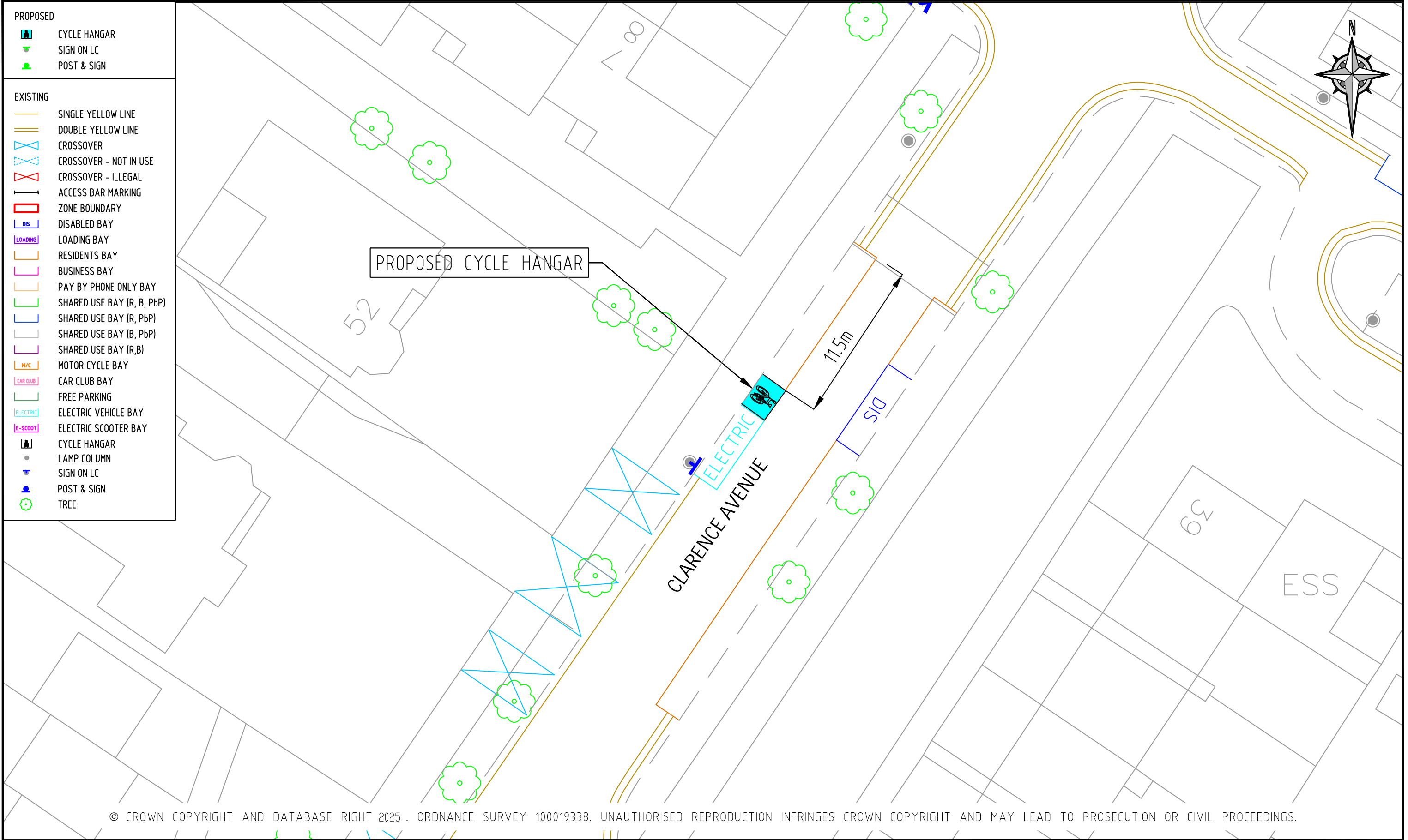
© CROWN COPYRIGHT AND DATABASE RIGHT 2025 . ORDNANCE SURVEY 100019338. UNAUTHORISED REPRODUCTION INFRINGES CROWN COPYRIGHT AND MAY LEAD TO PROSECUTION OR CIVIL PROCEEDINGS.

NOTES:
1. All dimensions are in metres unless otherwise stated
2. Do not scale from this drawing
3. All new signs and road markings to be laid in accordance with the traffic sign regulations and general directions 2016
4. The design based on DS based map

REV	DESCRIPTION	DRAWN	SIG	DATE	CHKD	SIG	DATE	APP	SIG	DATE

PARKING, STREET MANAGEMENT AND COMMERCIAL,
3RD FLOOR, CIVIC CENTRE
6 BRIXTON HILL
LONDON, SW2 1EG
020 7926 9000

DRAWN	MS	PROJECT		
CHKD	MS	DRAWING TITLE		
APP	LM	CLASSIFICATION	PAPER	SCALE
DATE	17.02.25	CONSULTATION	A3	1:250
		DRAWING NO	REVISION	
		DES-CPZ-CH-013-01-10	A	



PROPOSED

CYCLE HANGAR

SIGN ON LC

POST & SIGN

EXISTING

SINGLE YELLOW LINE

DOUBLE YELLOW LINE

CROSSOVER

CROSSOVER - NOT IN USE

CROSSOVER - ILLEGAL

ACCESS BAR MARKING

ZONE BOUNDARY

DISABLED BAY

LOADING BAY

RESIDENTS BAY

BUSINESS BAY

PAY BY PHONE ONLY BAY

SHARED USE BAY (R, B, PbP)

SHARED USE BAY (R, PbP)

SHARED USE BAY (B, PbP)

SHARED USE BAY (B, B)

MOTOR CYCLE BAY

CAR CLUB BAY

FREE PARKING

ELECTRIC VEHICLE BAY

ELECTRIC SCOOTER BAY

CYCLE HANGAR

LAMP COLUMN

SIGN ON LC

POST & SIGN

TREE

NOTES:

1. All dimensions are in metres unless otherwise stated

2. Do not scale from this drawing

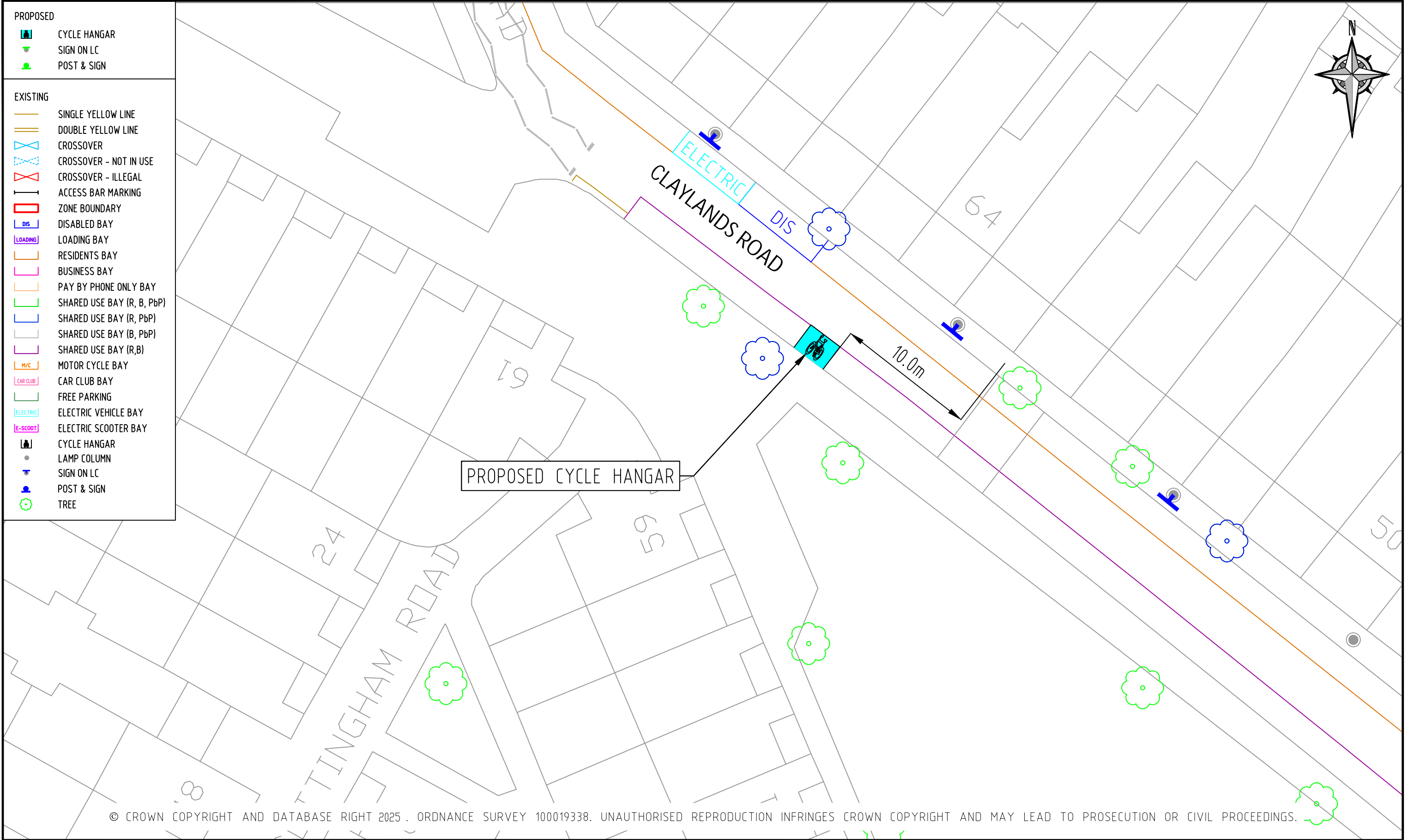
3. All new signs and road markings to be laid in accordance with the traffic sign regulations and general directions 2016

4. The design based on DS based map

REV	DESCRIPTION	DRAWN	SIG	DATE	CHKD	SIG	DATE	APP	SIG	DATE

PARKING, STREET MANAGEMENT
AND COMMERCIAL,
3RD FLOOR, CIVIC CENTRE
6 BRIXTON HILL
LONDON, SW2 1EG
020 7926 9000


DRAWN	MS	PROJECT	PHASE 13 - CYCLE HANGARS		
CHKD	MS	DRAWING TITLE	CLARENCE AVENUE O/S NO. 52		
APP	LM	CLASSIFICATION	PAPER	SCALE	
		CONSULTATION	A3	1:250	
DATE	17.02.25	DRAWING NO	DES-CPZ-CH-013-01-11		REVISION
					A



© CROWN COPYRIGHT AND DATABASE RIGHT 2025 . ORDNANCE SURVEY 100019338. UNAUTHORISED REPRODUCTION INFRINGES CROWN COPYRIGHT AND MAY LEAD TO PROSECUTION OR CIVIL PROCEEDINGS.

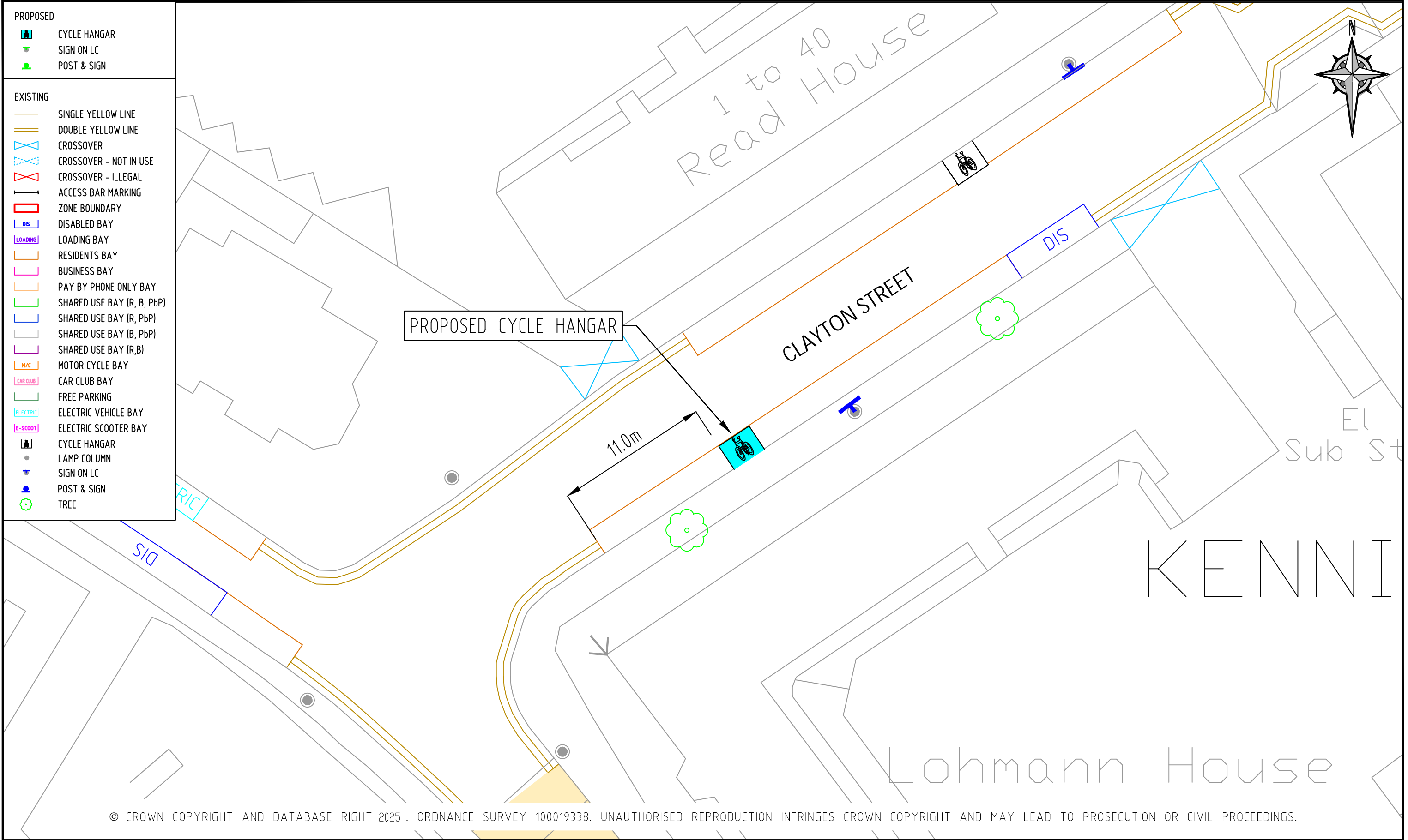
NOTES:
1. All dimensions are in metres unless otherwise stated
2. Do not scale from this drawing
3. All new signs and road markings to be laid in accordance with the traffic sign regulations and general directions 2016
4. The design based on DS based map

REV	DESCRIPTION	DRAWN	SIG	DATE	CHKD	SIG	DATE	APP	SIG	DATE



PARKING, STREET MANAGEMENT
AND COMMERCIAL,
3RD FLOOR, CIVIC CENTRE
6 BRIXTON HILL
LONDON, SW2 1EG
020 7926 9000

DRAWN	MS	PROJECT	PHASE 13 - CYCLE HANGARS		
CHKD	MS	DRAWING TITLE	CLAYLANDS ROAD OPP NOS. 64 & 66		
APP	LM	CLASSIFICATION	PAPER	SCALE	
		CONSULTATION	A3	1:250	
DATE	17.02.25	DRAWING NO	DES-CPZ-CH-013-01-13		REVISION
					A




© CROWN COPYRIGHT AND DATABASE RIGHT 2025 . ORDNANCE SURVEY 100019338. UNAUTHORISED REPRODUCTION INFRINGES CROWN COPYRIGHT AND MAY LEAD TO PROSECUTION OR CIVIL PROCEEDINGS.

NOTES:

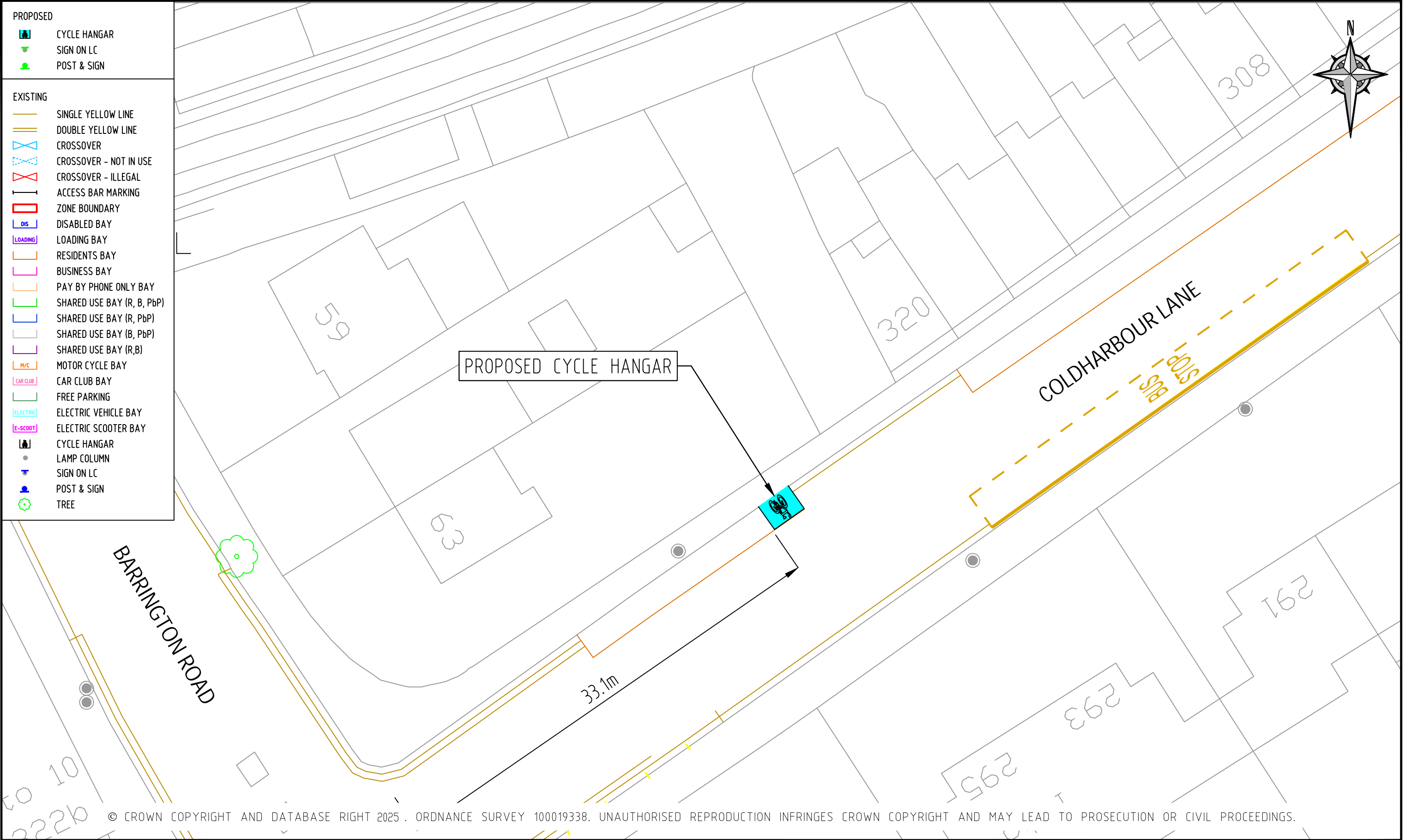
1. All dimensions are in metres unless otherwise stated
2. Do not scale from this drawing
3. All new signs and road markings to be laid in accordance with the traffic sign regulations and general directions 2016
4. The design based on DS based map

REV	DESCRIPTION	DRAWN	SIG	DATE	CHKD	SIG	DATE	APP	SIG	DATE



PARKING, STREET MANAGEMENT
AND COMMERCIAL,
3RD FLOOR, CIVIC CENTRE
6 BRIXTON HILL
LONDON, SW2 1EG
020 7926 9000

DRAWN	MS	PROJECT	PHASE 13 – CYCLE HANGARS		
CHKD	MS	DRAWING TITLE	CLAYTON STREET O/S LOHMANN HOUSE		
APP	LM	CLASSIFICATION	PAPER	SCALE	
		CONSULTATION	A3	1:250	
DATE	17.02.25	DRAWING NO	DES-CPZ-CH-013-01-14		REVISION
					A



© CROWN COPYRIGHT AND DATABASE RIGHT 2025 . ORDNANCE SURVEY 100019338. UNAUTHORISED REPRODUCTION INFRINGES CROWN COPYRIGHT AND MAY LEAD TO PROSECUTION OR CIVIL PROCEEDINGS.

NOTES:

1. All dimensions are in metres unless otherwise stated

2. Do not scale from this drawing

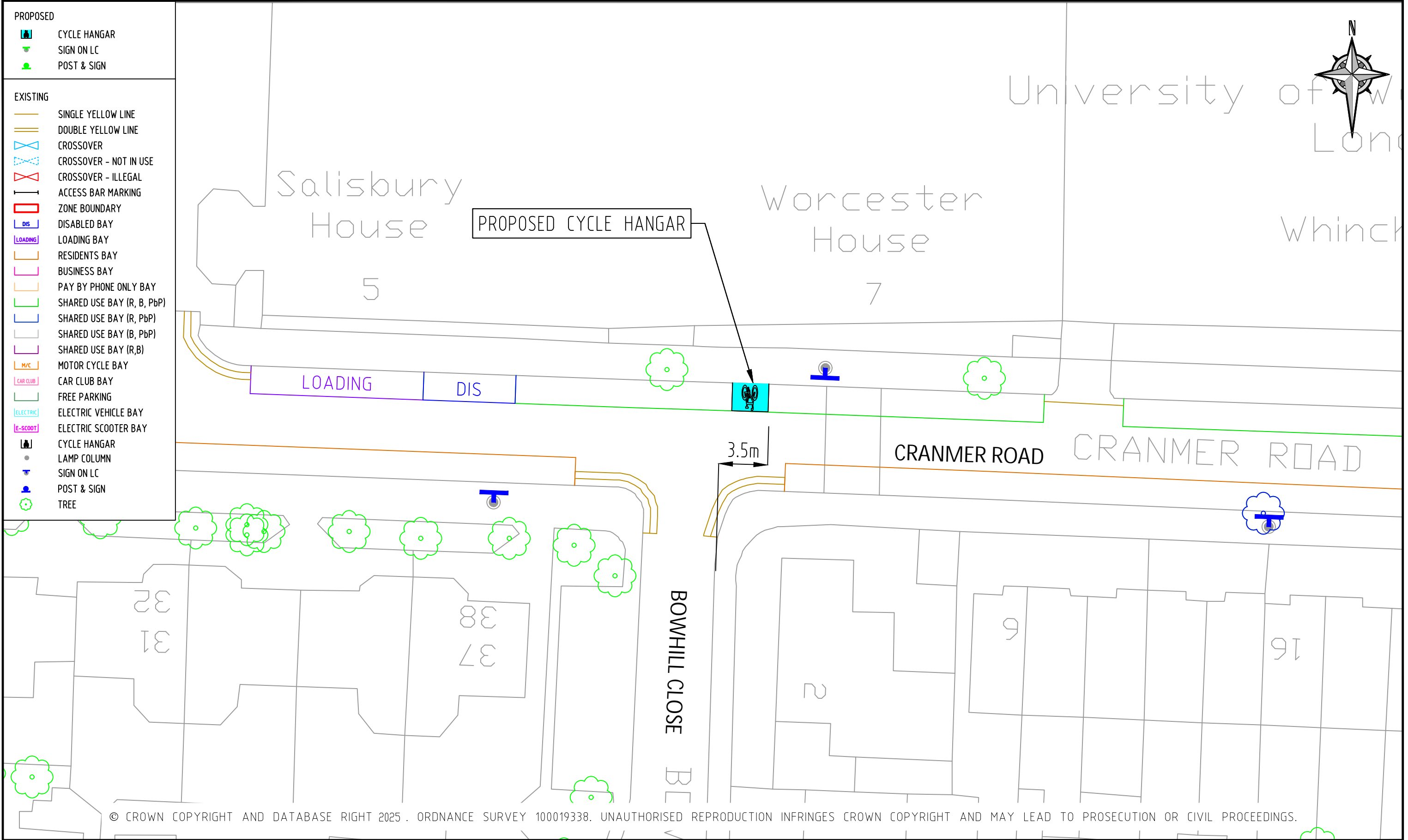
3. All new signs and road markings to be laid in accordance with the traffic sign regulations and general directions 2016

4. The design based on DS based map

REV	DESCRIPTION	DRAWN	SIG	DATE	CHKD	SIG	DATE	APP	SIG	DATE

PARKING, STREET MANAGEMENT
AND COMMERCIAL,
3RD FLOOR, CIVIC CENTRE
6 BRIXTON HILL
LONDON, SW2 1EG
020 7926 9000


DRAWN	MS	PROJECT	PHASE 13 - CYCLE HANGARS		
CHKD	MS	DRAWING TITLE	COLDHARBOUR LANE SIDE OF NO. 63 BARRINGTON RD		
APP	LM	CLASSIFICATION	PAPER	SCALE	
		CONSULTATION	A3	1:250	
DATE	17.02.25	DRAWING NO	DES-CPZ-CH-013-01-15		REVISION
					A



© CROWN COPYRIGHT AND DATABASE RIGHT 2025 . ORDNANCE SURVEY 100019338. UNAUTHORISED REPRODUCTION INFRINGES CROWN COPYRIGHT AND MAY LEAD TO PROSECUTION OR CIVIL PROCEEDINGS.

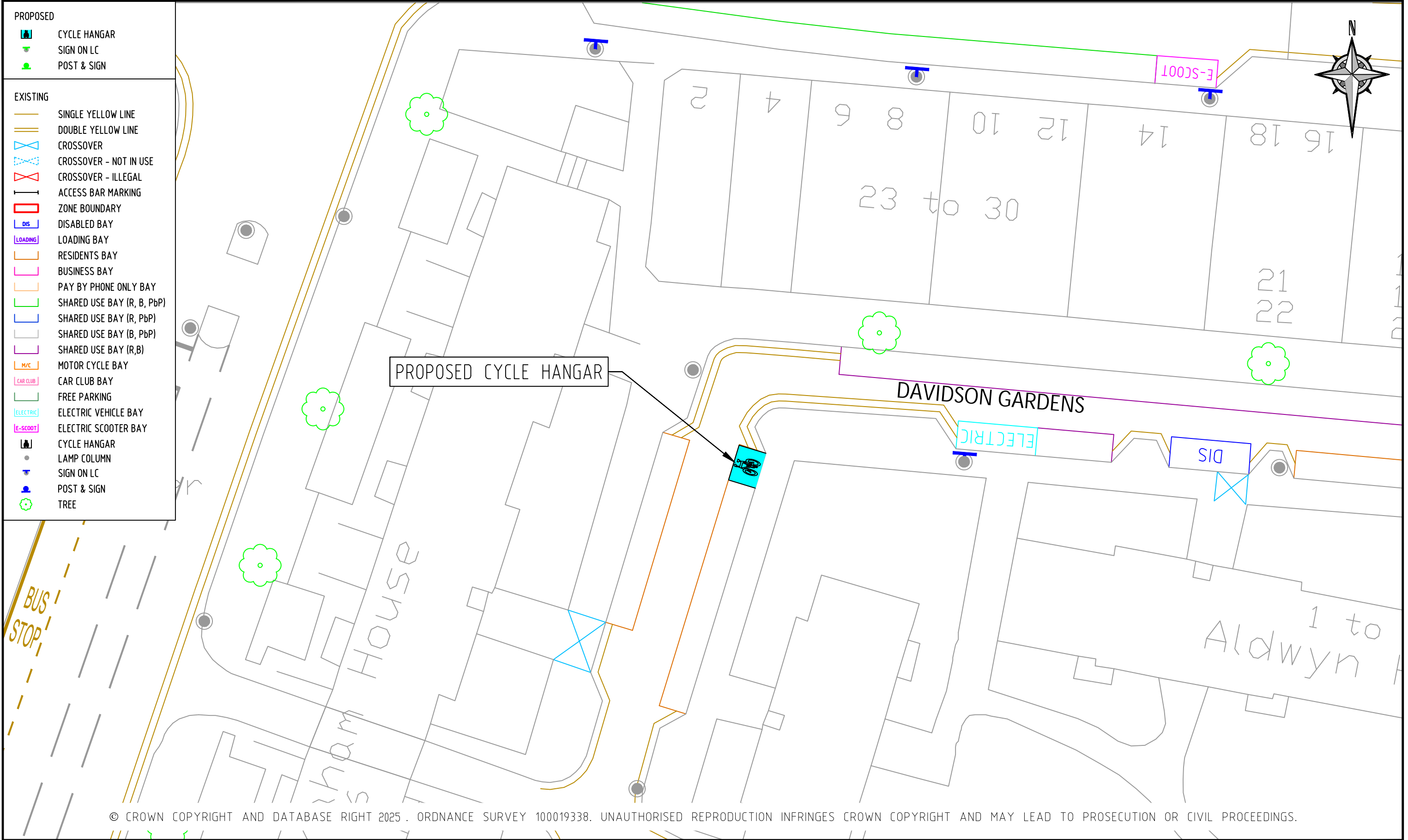
NOTES:
1. All dimensions are in metres unless otherwise stated
2. Do not scale from this drawing
3. All new signs and road markings to be laid in accordance with the traffic sign regulations and general directions 2016
4. The design based on DS based map

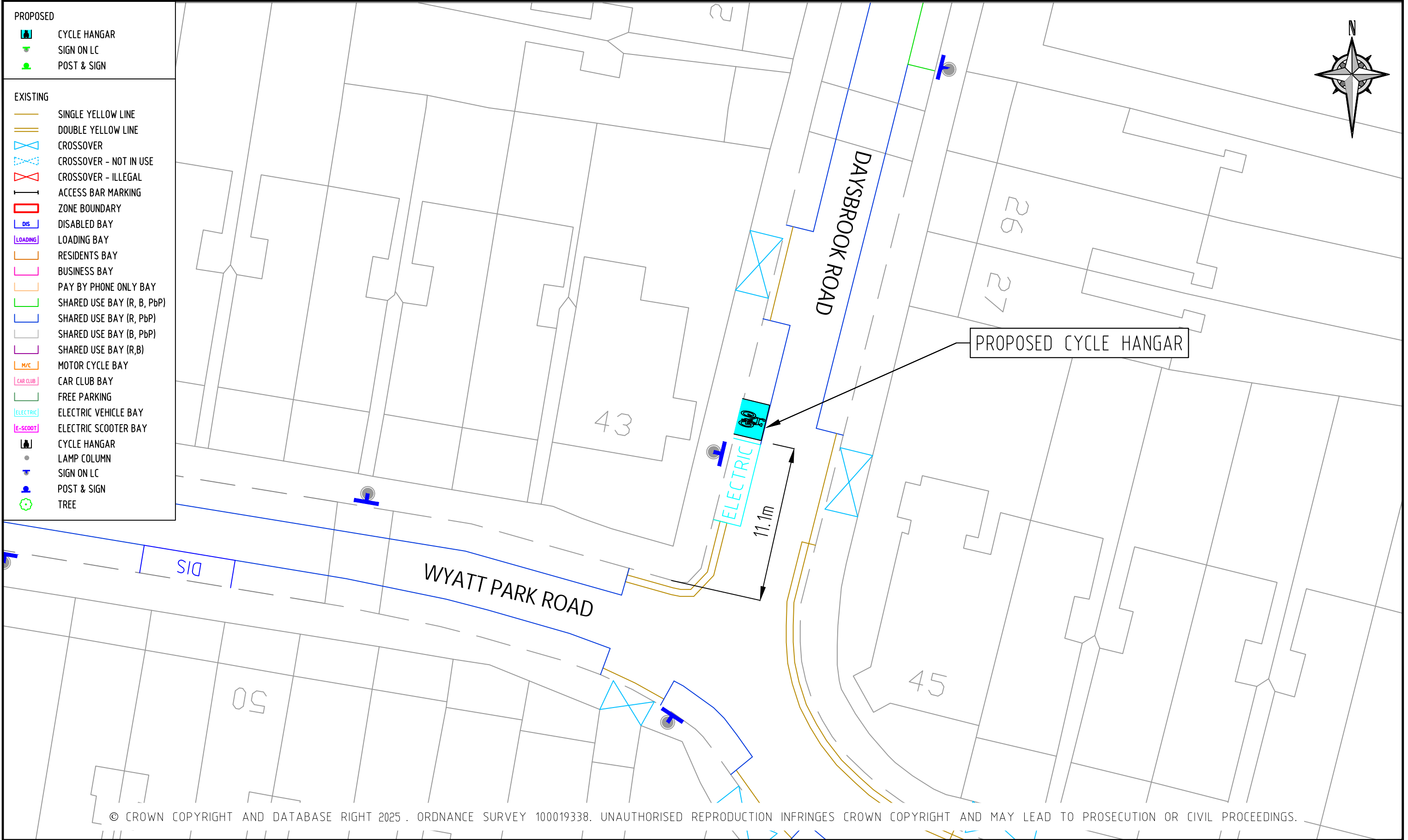
REV	DESCRIPTION	DRAWN	SIG	DATE	CHKD	SIG	DATE	APP	SIG	DATE



PARKING, STREET MANAGEMENT
AND COMMERCIAL,
3RD FLOOR, CIVIC CENTRE
6 BRIXTON HILL
LONDON, SW2 1EG
020 7926 9000

DRAWN	MS	PROJECT			PHASE 13 - CYCLE HANGARS		
CHKD	MS	DRAWING TITLE			CRANMER RD O/S WORCESTER HOUSE NO. 7		
APP	LM	CLASSIFICATION	PAPER	SCALE			
		CONSULTATION	A3	1:250			
DATE	17.02.25	DRAWING NO	DES-CPZ-CH-013-01-16		REVISION	A	





PROPOSED

- CYCLE HANGAR
- SIGN ON LC
- POST & SIGN

EXISTING

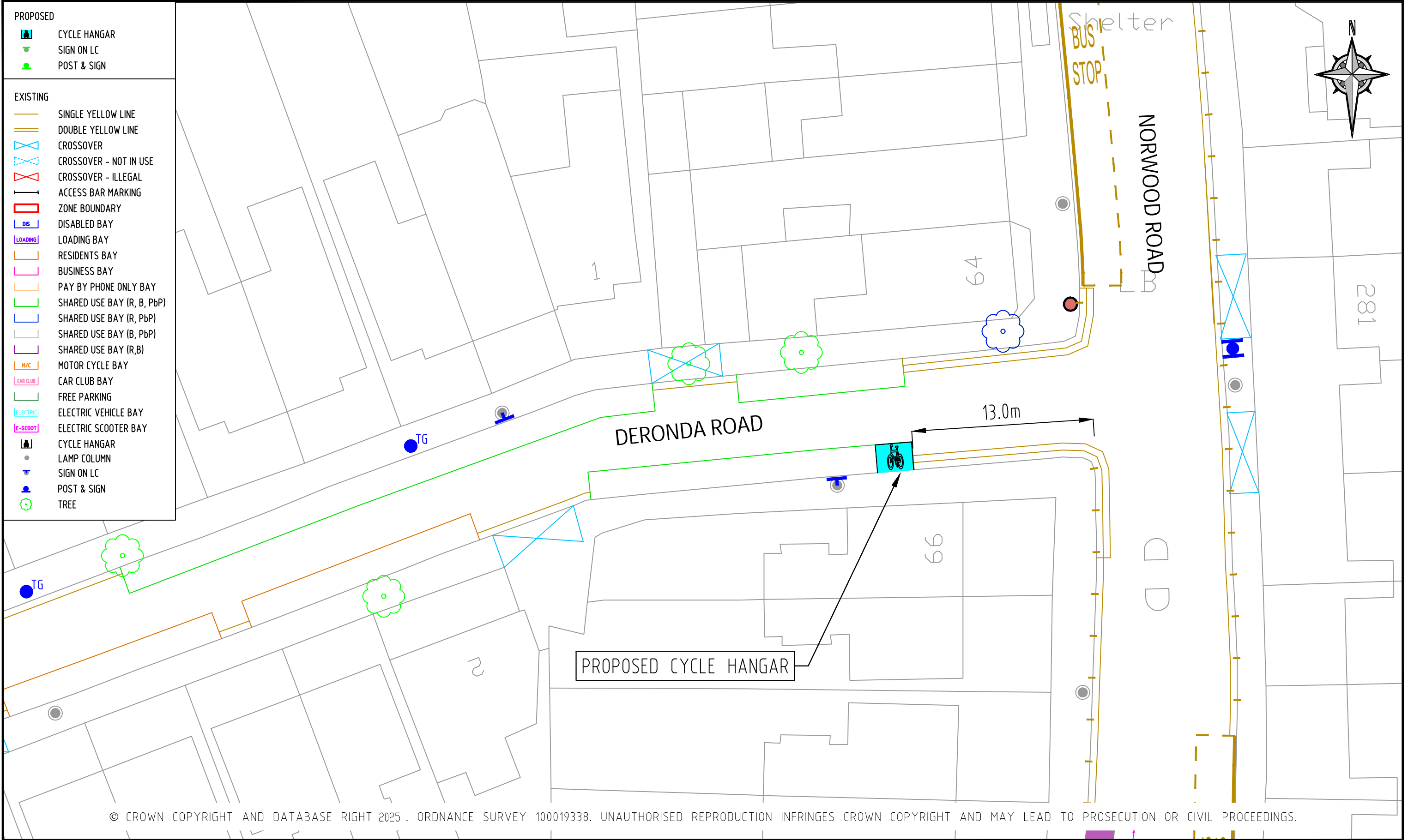
- SINGLE YELLOW LINE
- DOUBLE YELLOW LINE
- CROSSOVER
- CROSSOVER - NOT IN USE
- CROSSOVER - ILLEGAL
- ACCESS BAR MARKING
- ZONE BOUNDARY
- DISABLED BAY
- LOADING BAY
- RESIDENTS BAY
- BUSINESS BAY
- PAY BY PHONE ONLY BAY
- SHARED USE BAY (R, B, PbP)
- SHARED USE BAY (R, PbP)
- SHARED USE BAY (B, PbP)
- SHARED USE BAY (R,B)
- M/C
- CAR CLUB
- FREE PARKING
- ELECTRIC VEHICLE BAY
- ELECTRIC SCOOTER BAY
- CYCLE HANGAR
- LAMP COLUMN
- SIGN ON LC
- POST & SIGN
- TREE

NOTES:
1. All dimensions are in metres unless otherwise stated
2. Do not scale from this drawing
3. All new signs and road markings to be laid in accordance with the traffic sign regulations and general directions 2016
4. The design based on DS based map

REV	DESCRIPTION	DRAWN	SIG	DATE	CHKD	SIG	DATE	APP	SIG	DATE


PARKING, STREET MANAGEMENT AND COMMERCIAL,
3RD FLOOR, CIVIC CENTRE
6 BRIXTON HILL
LONDON, SW2 1EG
020 7926 9000

DRAWN	MS	PROJECT			PHASE 13 - CYCLE HANGARS		
CHKD	MS	DRAWING TITLE					MS
APP	LM	CLASSIFICATION	PAPER	SCALE			
		CONSULTATION	A3	1:250			
DATE	17.02.25	DRAWING NO			DES-CPZ-CH-013-01-18		REVISION
							A



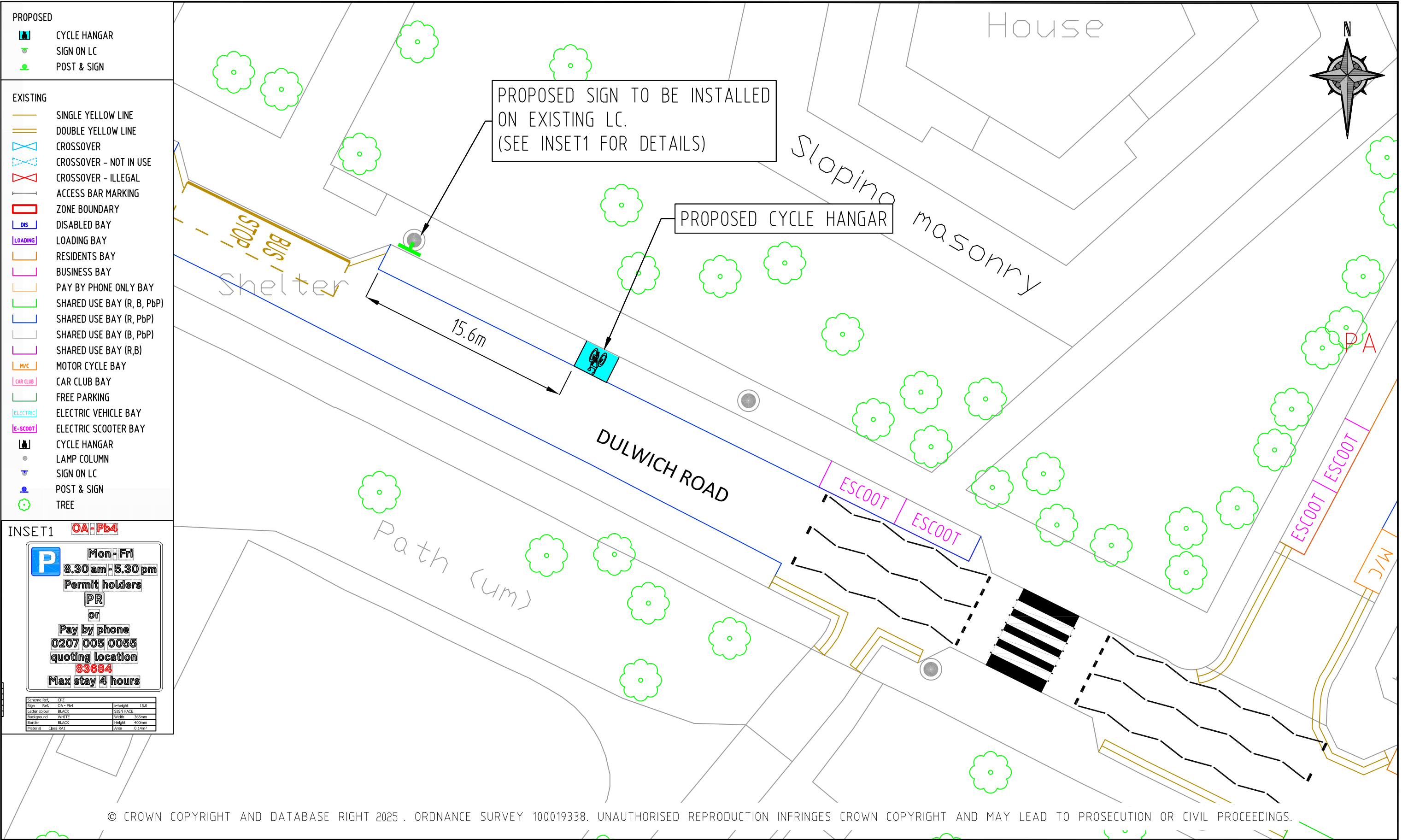
NOTES:
1. All dimensions are in metres unless otherwise stated
2. Do not scale from this drawing
3. All new signs and road markings to be laid in accordance with the traffic sign regulations and general directions 2016
4. The design based on DS based map

REV	DESCRIPTION	DRAWN	SIG	DATE	CHKD	SIG	DATE	APP	SIG	DATE



PARKING, STREET MANAGEMENT
AND COMMERCIAL,
3RD FLOOR, CIVIC CENTRE
6 BRIXTON HILL
LONDON, SW2 1EG
020 7926 9000

DRAWN	MS	PROJECT	PHASE 13 - CYCLE HANGARS		
CHKD	MS	DRAWING TITLE DERONDA ROAD SIDE OF NO. 66 NORWOOD ROAD			
APP	LM	CLASSIFICATION	PAPER	SCALE	
		CONSULTATION	A3	1:250	
DATE	DRAWING NO		REVISION		
17.02.25	DES-CPZ-CH-013-01-19		A		



NOTES:

1. All dimensions are in metres unless otherwise stated

2. Do not scale from this drawing

3. All new signs and road markings to be laid in accordance with the traffic sign regulations and general directions 2016

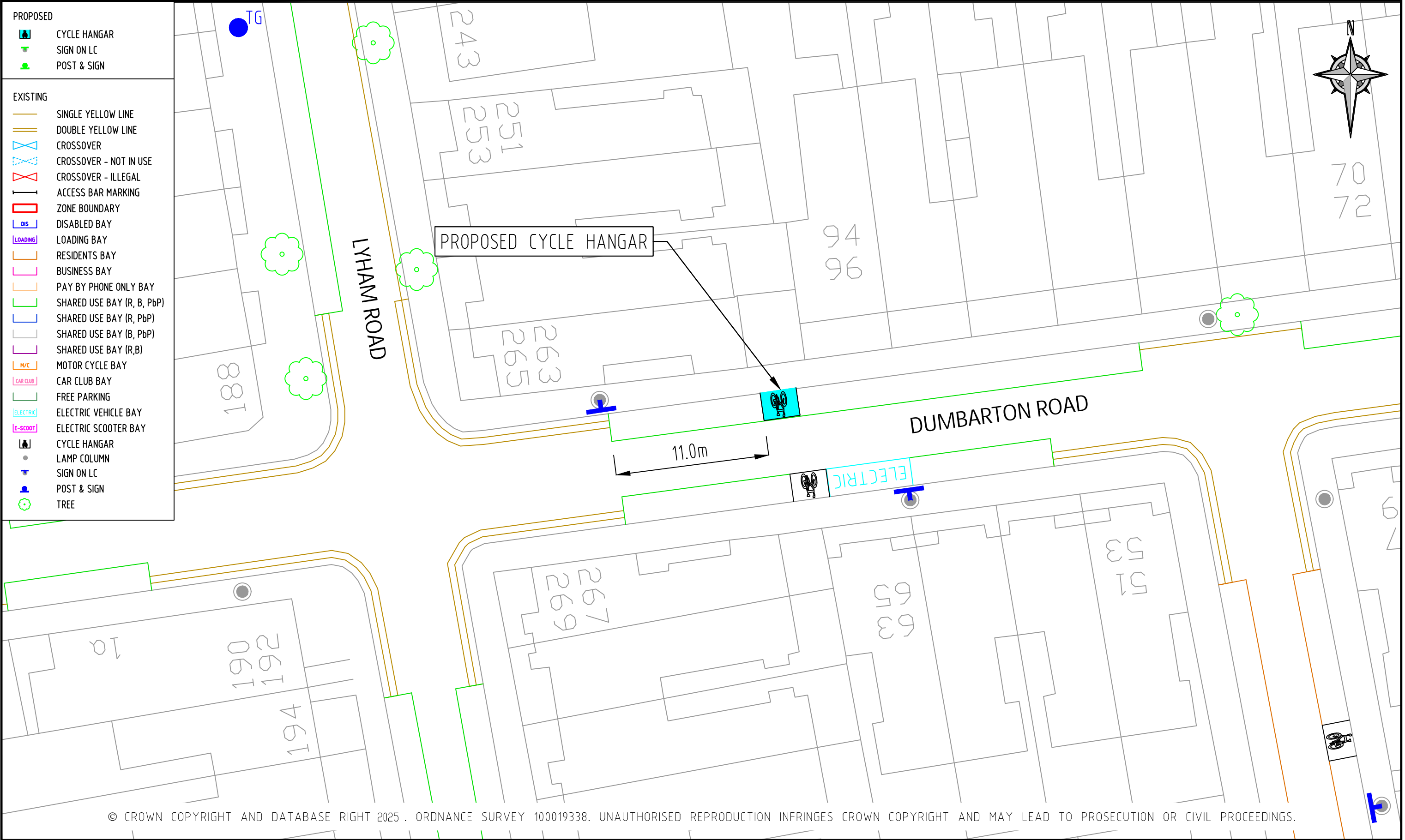
4. The design based on OS based map

REV	DESCRIPTION	DRAWN	SIG	DATE	CHKD	SIG	DATE	APP	SIG	DATE

Lambeth

PARKING, STREET MANAGEMENT
AND COMMERCIAL,
3RD FLOOR, CIVIC CENTRE
6 BRIXTON HILL
LONDON, SW2 1EG
020 7926 9000

DRAWN	PROJECT		
BS	PHASE 13 – CYCLE HANGARS		
CHKD	DRAWING TITLE		
MS	DULWICH ROAD O/S 1 TO 72 PARK VIEW HOUSE		
APP	CLASSIFICATION	PAPER	SCALE
LM	CONSULTATION	A3	1:250
DATE	DRAWING NO	REVISION	
17.02.25	DES-CPZ-CH-013-01-20	A	



© CROWN COPYRIGHT AND DATABASE RIGHT 2025 . ORDNANCE SURVEY 100019338. UNAUTHORISED REPRODUCTION INFRINGES CROWN COPYRIGHT AND MAY LEAD TO PROSECUTION OR CIVIL PROCEEDINGS.

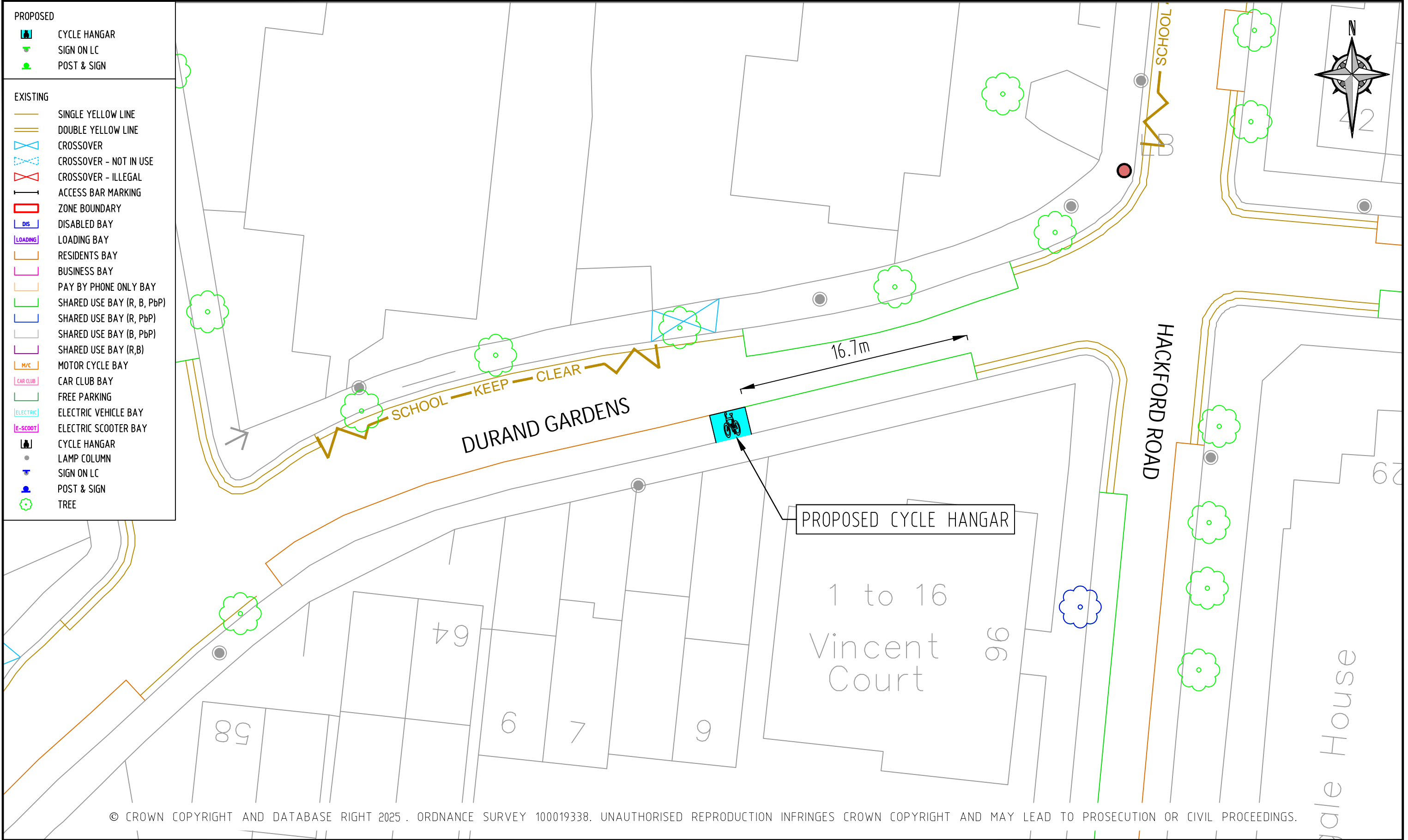
- NOTES:
1. All dimensions are in metres unless otherwise stated
 2. Do not scale from this drawing
 3. All new signs and road markings to be laid in accordance with the traffic sign regulations and general directions 2016
 4. The design based on DS based map

REV	DESCRIPTION	DRAWN	SIG	DATE	CHKD	SIG	DATE	APP	SIG	DATE



PARKING, STREET MANAGEMENT
AND COMMERCIAL,
3RD FLOOR, CIVIC CENTRE
6 BRIXTON HILL
LONDON, SW2 1EG
020 7926 9000

DRAWN	MS	PROJECT	PHASE 13 - CYCLE HANGARS		
CHKD	MS	DRAWING TITLE	DUMBARTON RD SIDE OF NOS. 263/265 LYHAM RD		
APP	LM	CLASSIFICATION	PAPER	SCALE	
		CONSULTATION	A3	1:250	
DATE	17.02.25	DRAWING NO	DES-CPZ-CH-013-01-21		REVISION
					A



© CROWN COPYRIGHT AND DATABASE RIGHT 2025 . ORDNANCE SURVEY 100019338. UNAUTHORISED REPRODUCTION INFRINGES CROWN COPYRIGHT AND MAY LEAD TO PROSECUTION OR CIVIL PROCEEDINGS.

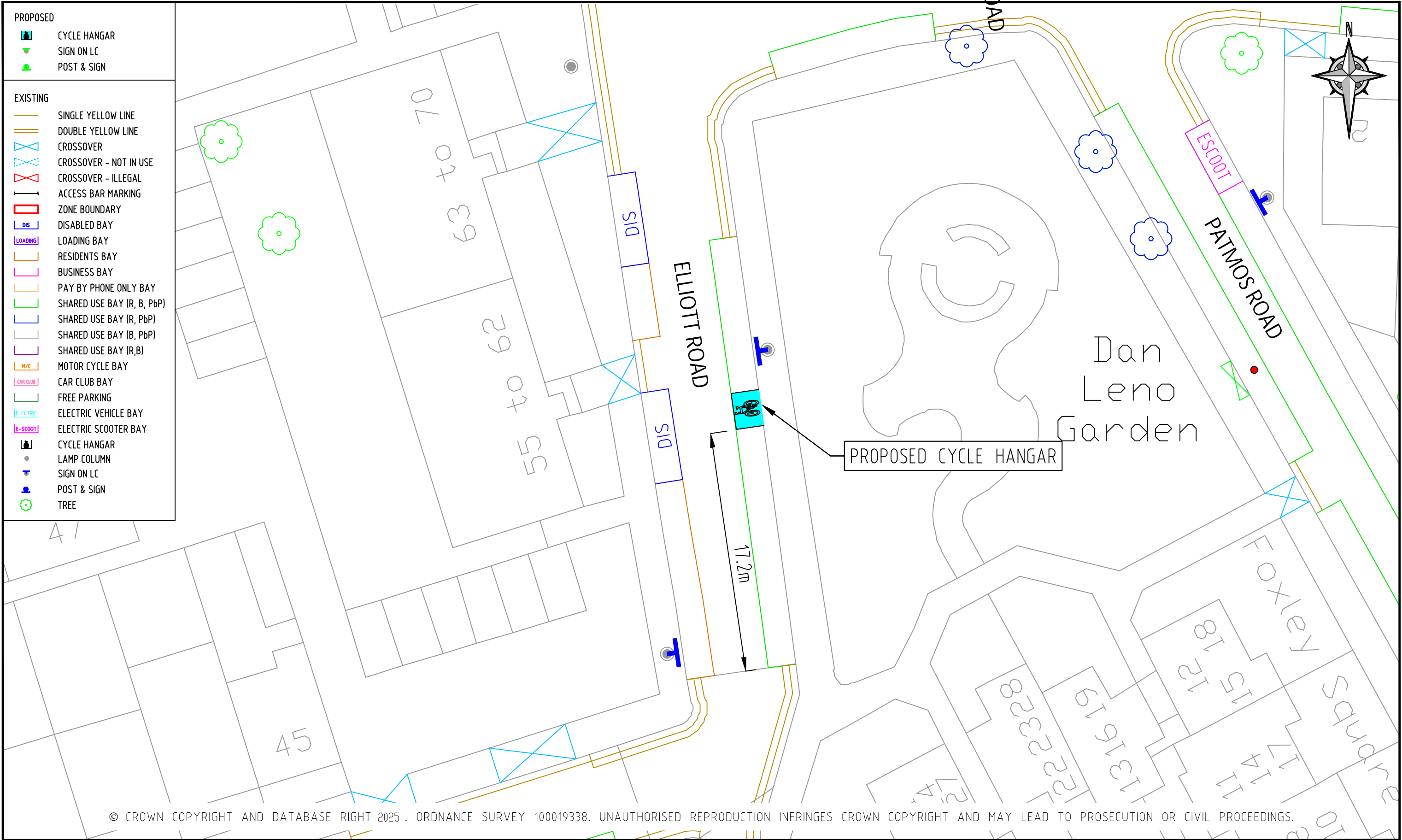
- NOTES:
1. All dimensions are in metres unless otherwise stated
 2. Do not scale from this drawing
 3. All new signs and road markings to be laid in accordance with the traffic sign regulations and general directions 2016
 4. The design based on DS based map

REV	DESCRIPTION	DRAWN	SIG	DATE	CHKD	SIG	DATE	APP	SIG	DATE



Lambeth
PARKING, STREET MANAGEMENT
AND COMMERCIAL,
3RD FLOOR, CIVIC CENTRE
6 BRIXTON HILL
LONDON, SW2 1EG
020 7926 9000

DRAWN	MS	PROJECT	PHASE 13 - CYCLE HANGARS		
CHKD	MS	DRAWING TITLE	DURAND GARDENS O/S NO. 9		
APP	LM	CLASSIFICATION	CONSULTATION	PAPER	A3
DATE	17.02.25	DRAWING NO	DES-CPZ-CH-013-01-22	SCALE	1:250
				REVISION	A



© CROWN COPYRIGHT AND DATABASE RIGHT 2025 . ORDNANCE SURVEY 100019338. UNAUTHORISED REPRODUCTION INFRINGES CROWN COPYRIGHT AND MAY LEAD TO PROSECUTION OR CIVIL PROCEEDINGS.

NOTES:

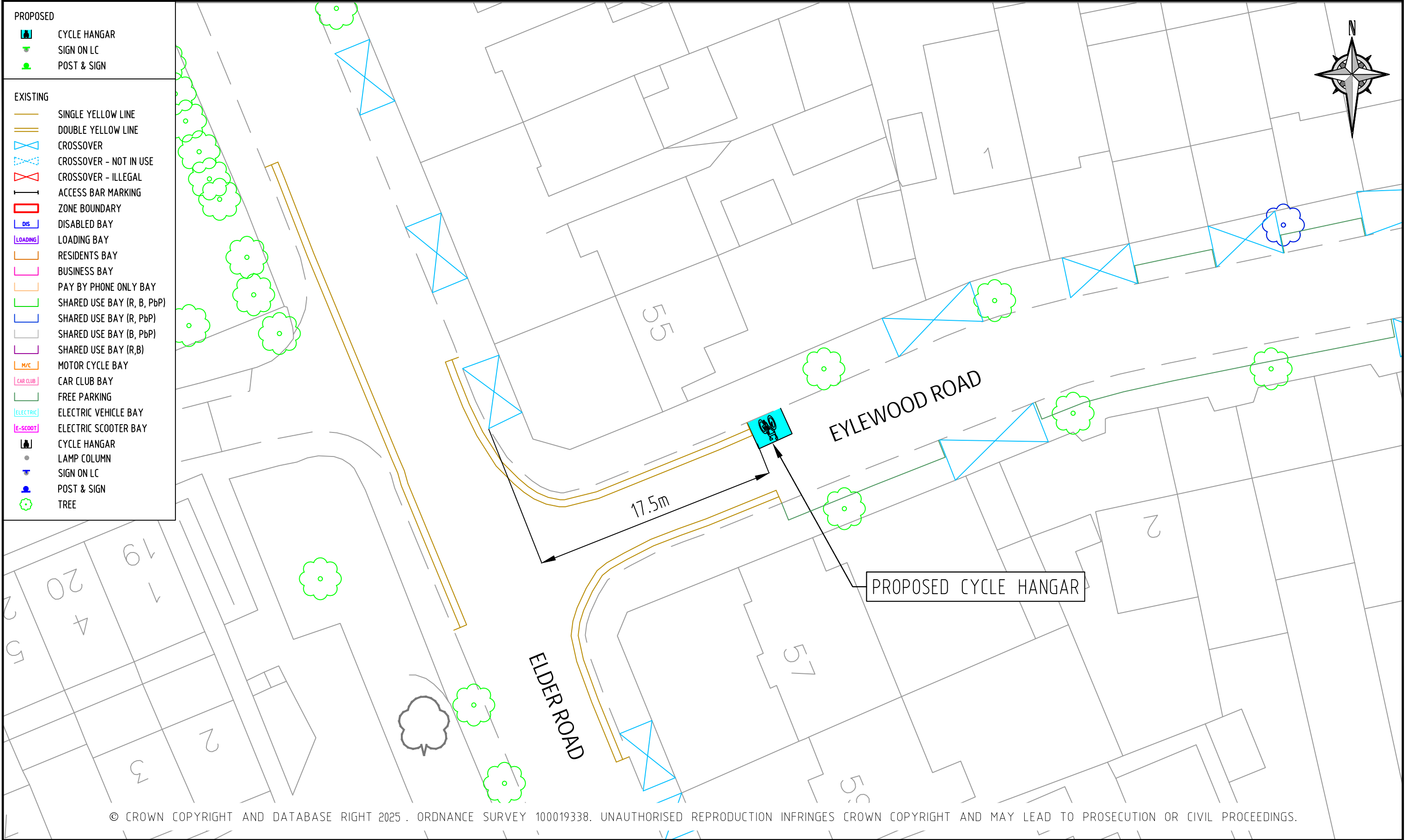
1. All dimensions are in metres unless otherwise stated
2. Do not scale from this drawing
3. All new signs and road markings to be laid in accordance with the traffic sign regulations and general directions 2016
4. The design based on DS based map

REV	DESCRIPTION	DRAWN	SIG	DATE	CHKD	SIG	DATE	APP	SIG	DATE

Lambeth

PARKING, STREET MANAGEMENT
AND COMMERCIAL,
3RD FLOOR, CIVIC CENTRE
6 BRIXTON HILL
LONDON, SW2 1EG
020 7926 9000

DRAWN	PROJECT	CHKD	DRAWING TITLE	APP	CLASSIFICATION	PAPER	SCALE	DATE	DRAWING NO	REVISION
MS	PHASE 13 - CYCLE HANGARS	MS	ELLIOTT ROAD O/S DAN LEO GARDEN	LM	CONSULTATION	A3	1:250	17.02.25	DES-CPZ-CH-013-01-23	A



NOTES:

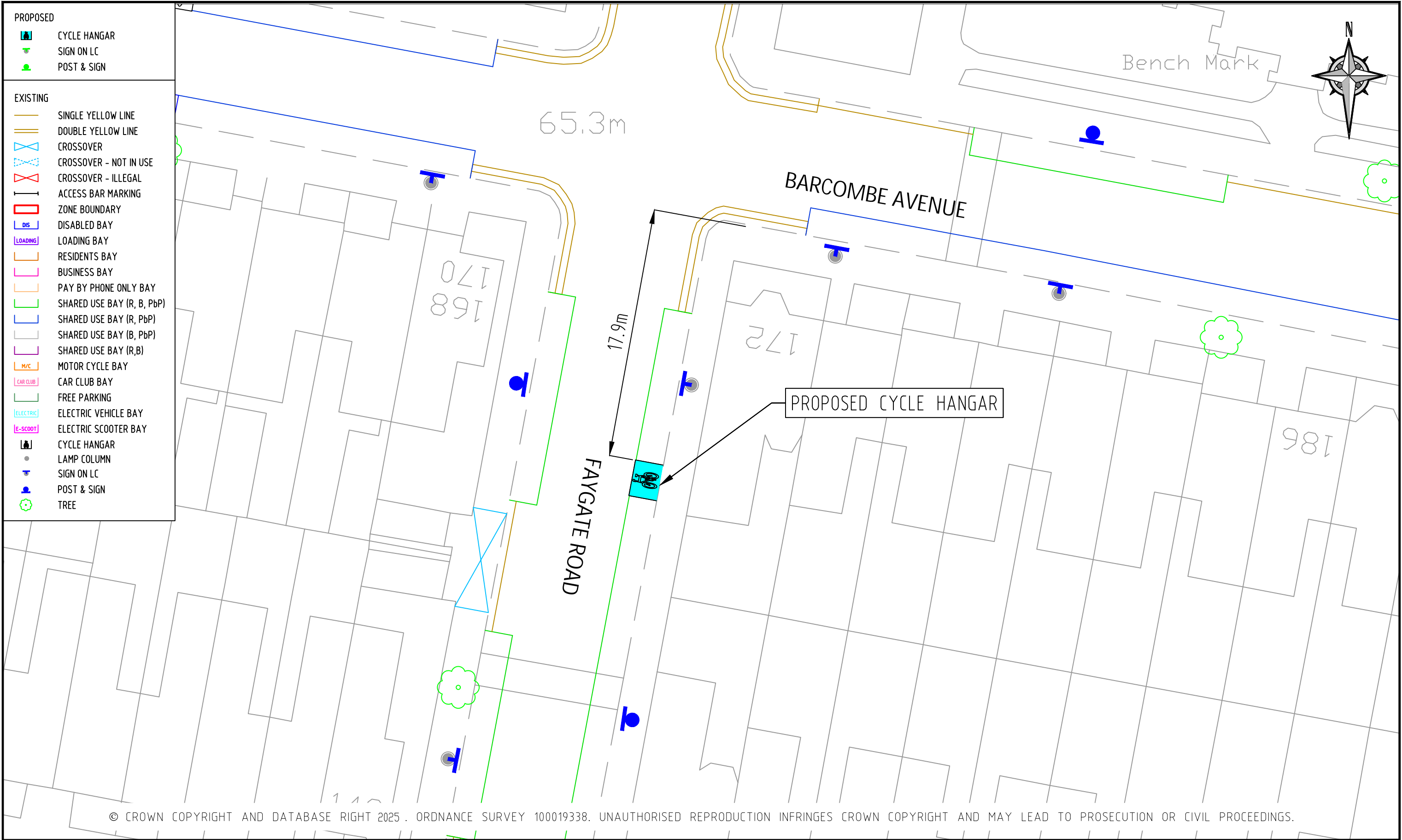
- All dimensions are in metres unless otherwise stated
- Do not scale from this drawing
- All new signs and road markings to be laid in accordance with the traffic sign regulations and general directions 2016
- The design based on DS based map

REV	DESCRIPTION	DRAWN	SIG	DATE	CHKD	SIG	DATE	APP	SIG	DATE

Lambeth

PARKING, STREET MANAGEMENT
AND COMMERCIAL,
3RD FLOOR, CIVIC CENTRE
6 BRIXTON HILL
LONDON, SW2 1EG
020 7926 9000

DRAWN	PROJECT	CHKD	DRAWING TITLE	APP	CLASSIFICATION	PAPER	SCALE	DATE	DRAWING NO	REVISION
MS	PHASE 13 - CYCLE HANGARS	MS	EYLEWOOD ROAD SIDE OF NO. 55 ELDER ROAD	LM	CONSULTATION	A3	1:250	17.02.25	DES-CPZ-CH-013-01-24	A



© CROWN COPYRIGHT AND DATABASE RIGHT 2025 . ORDNANCE SURVEY 100019338. UNAUTHORISED REPRODUCTION INFRINGES CROWN COPYRIGHT AND MAY LEAD TO PROSECUTION OR CIVIL PROCEEDINGS.

NOTES:

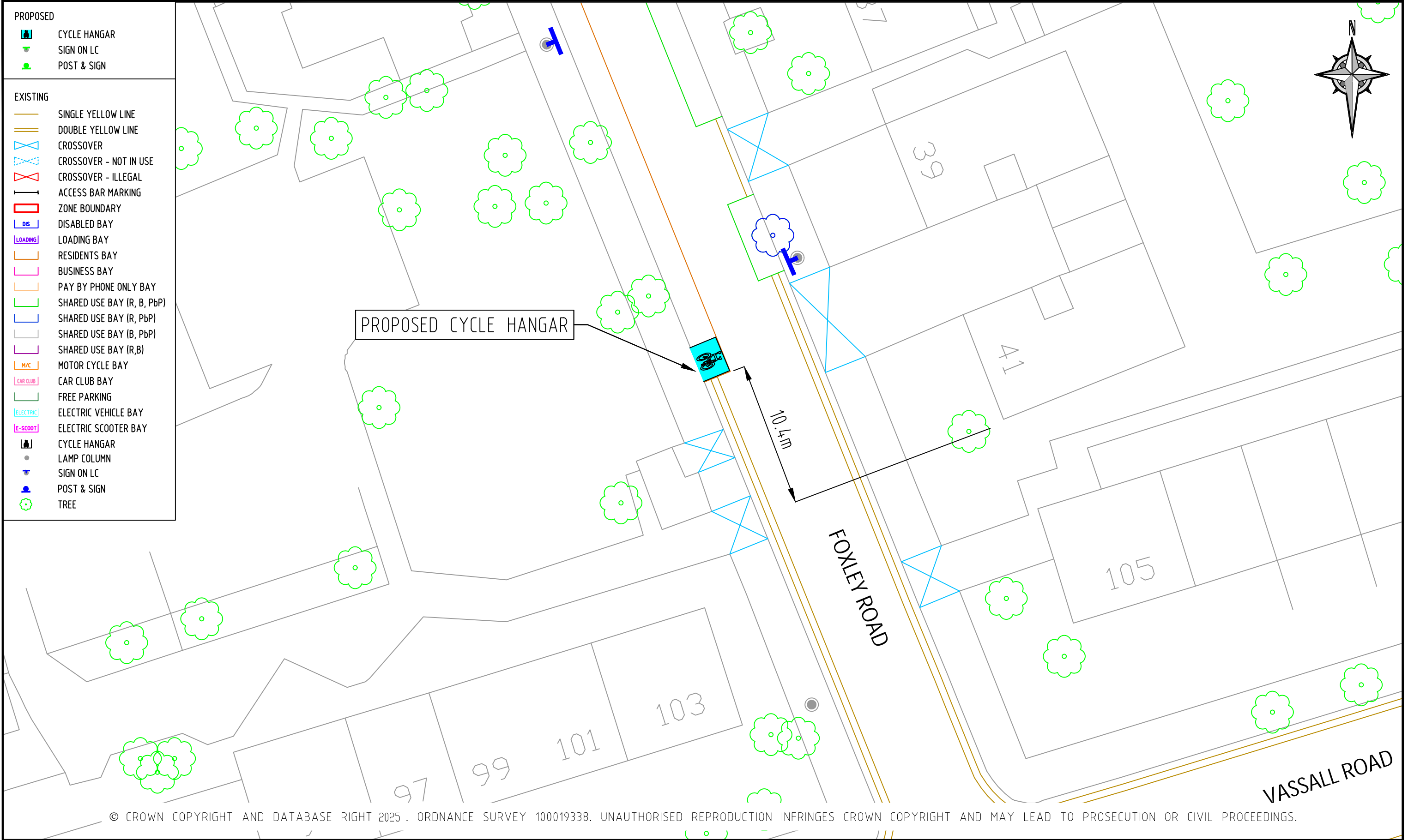
- All dimensions are in metres unless otherwise stated
- Do not scale from this drawing
- All new signs and road markings to be laid in accordance with the traffic sign regulations and general directions 2016
- The design based on DS based map

REV	DESCRIPTION	DRAWN	SIG	DATE	CHKD	SIG	DATE	APP	SIG	DATE

Lambeth

PARKING, STREET MANAGEMENT
AND COMMERCIAL,
3RD FLOOR, CIVIC CENTRE
6 BRIXTON HILL
LONDON, SW2 1EG
020 7926 9000

DRAWN	PROJECT	CHKD	DRAWING TITLE	APP	CLASSIFICATION	PAPER	SCALE	DATE	DRAWING NO	REVISION
MS	PHASE 13 - CYCLE HANGARS	MS	FAYGATE ROAD SIDE OF NO. 172 BARCOMBE AVENUE	LM	CONSULTATION	A3	1:250	17.02.25	DES-CPZ-CH-013-01-25	A



PROPOSED	
	CYCLE HANGAR
	SIGN ON LC
	POST & SIGN

EXISTING	
	SINGLE YELLOW LINE
	DOUBLE YELLOW LINE
	CROSSOVER
	CROSSOVER - NOT IN USE
	CROSSOVER - ILLEGAL
	ACCESS BAR MARKING
	ZONE BOUNDARY
	DISABLED BAY
	LOADING BAY
	RESIDENTS BAY
	BUSINESS BAY
	PAY BY PHONE ONLY BAY
	SHARED USE BAY (R, B, PbP)
	SHARED USE BAY (R, PbP)
	SHARED USE BAY (B, PbP)
	SHARED USE BAY (R,B)
	MOTOR CYCLE BAY
	CAR CLUB BAY
	FREE PARKING
	ELECTRIC VEHICLE BAY
	ELECTRIC SCOOTER BAY
	CYCLE HANGAR
	LAMP COLUMN
	SIGN ON LC
	POST & SIGN
	TREE

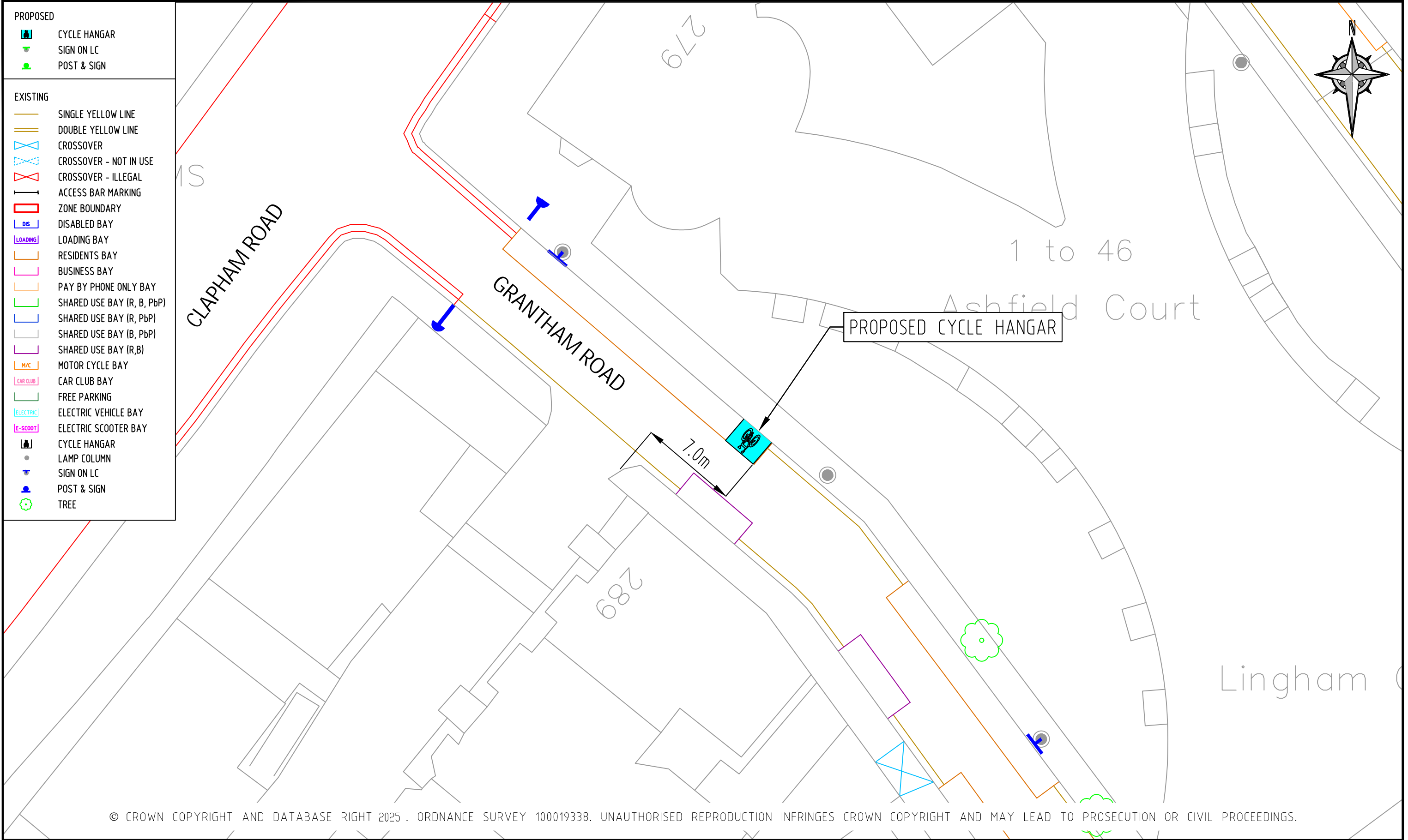
NOTES:

1. All dimensions are in metres unless otherwise stated
2. Do not scale from this drawing
3. All new signs and road markings to be laid in accordance with the traffic sign regulations and general directions 2016
4. The design based on DS based map

REV	DESCRIPTION	DRAWN	SIG	DATE	CHKD	SIG	DATE	APP	SIG	DATE

PARKING, STREET MANAGEMENT AND COMMERCIAL,
3RD FLOOR, CIVIC CENTRE
6 BRIXTON HILL
LONDON, SW2 1EG
020 7926 9000

DRAWN	MS	PROJECT		PHASE 13 - CYCLE HANGARS	
CHKD	MS	DRAWING TITLE		FOXLEY ROAD OPPOSITE NOS. 39 & 41	
APP	LM	CLASSIFICATION	PAPER	SCALE	
		CONSULTATION	A3	1:250	
DATE	17.02.25	DRAWING NO		REVISION	
		DES-CPZ-CH-013-01-26		A	



NOTES:

- All dimensions are in metres unless otherwise stated
- Do not scale from this drawing
- All new signs and road markings to be laid in accordance with the traffic sign regulations and general directions 2016
- The design based on DS based map

REV	DESCRIPTION	DRAWN	SIG	DATE	CHKD	SIG	DATE	APP	SIG	DATE

Lambeth

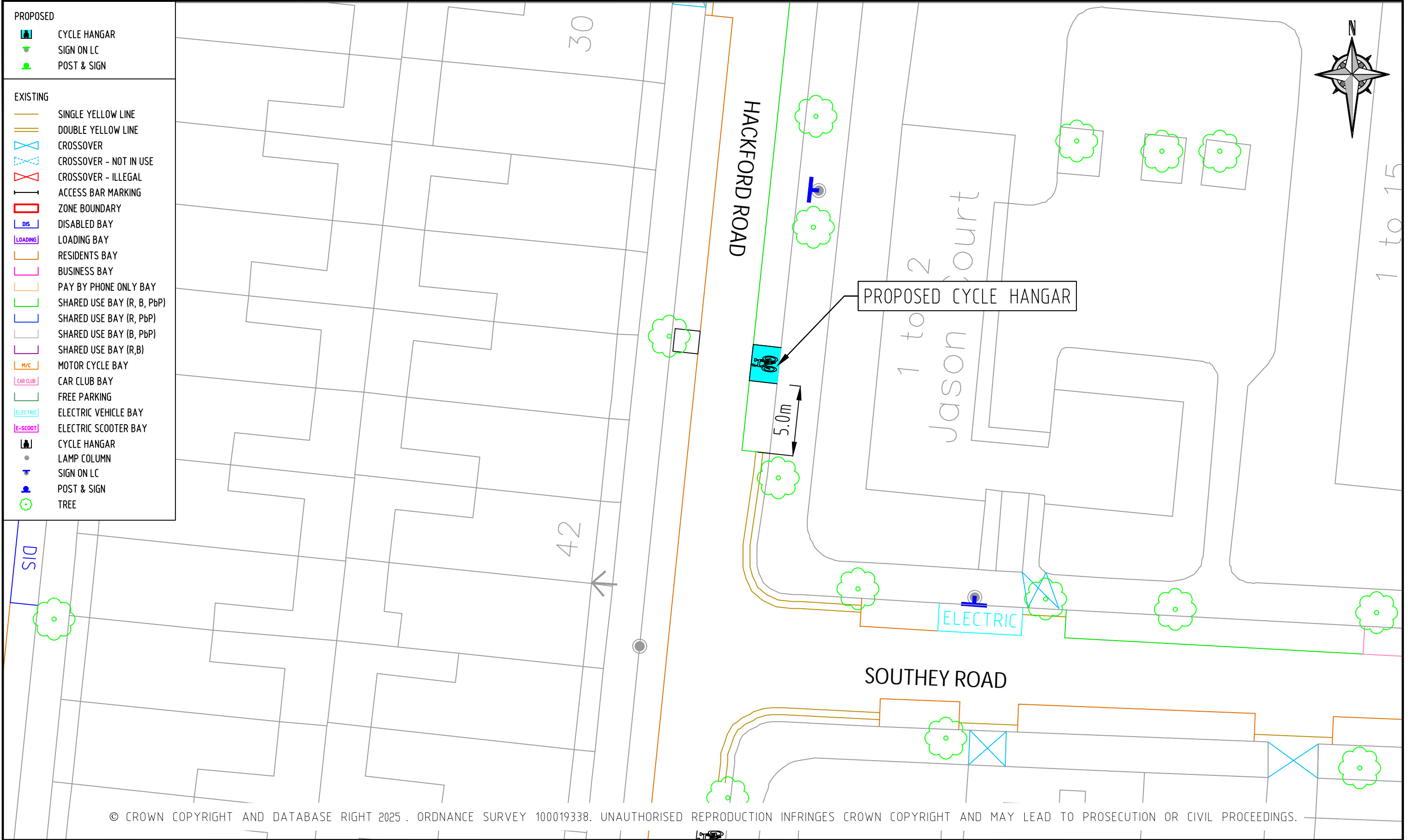
PARKING, STREET MANAGEMENT
AND COMMERCIAL,
3RD FLOOR, CIVIC CENTRE
6 BRIXTON HILL
LONDON, SW2 1EG
020 7926 9000

DRAWN	PROJECT
MS	PHASE 13 - CYCLE HANGARS

CHKD	DRAWING TITLE
MS	GRANTHAM ROAD OPP SIDE OF NO. 289 CLAPHAM RD

APP	CLASSIFICATION	PAPER	SCALE
LM	CONSULTATION	A3	1:250


DATE	DRAWING NO	REVISION
17.02.25	DES-CPZ-CH-013-01-27	A



© CROWN COPYRIGHT AND DATABASE RIGHT 2025 . ORDNANCE SURVEY 100019338. UNAUTHORISED REPRODUCTION INFRINGES CROWN COPYRIGHT AND MAY LEAD TO PROSECUTION OR CIVIL PROCEEDINGS.

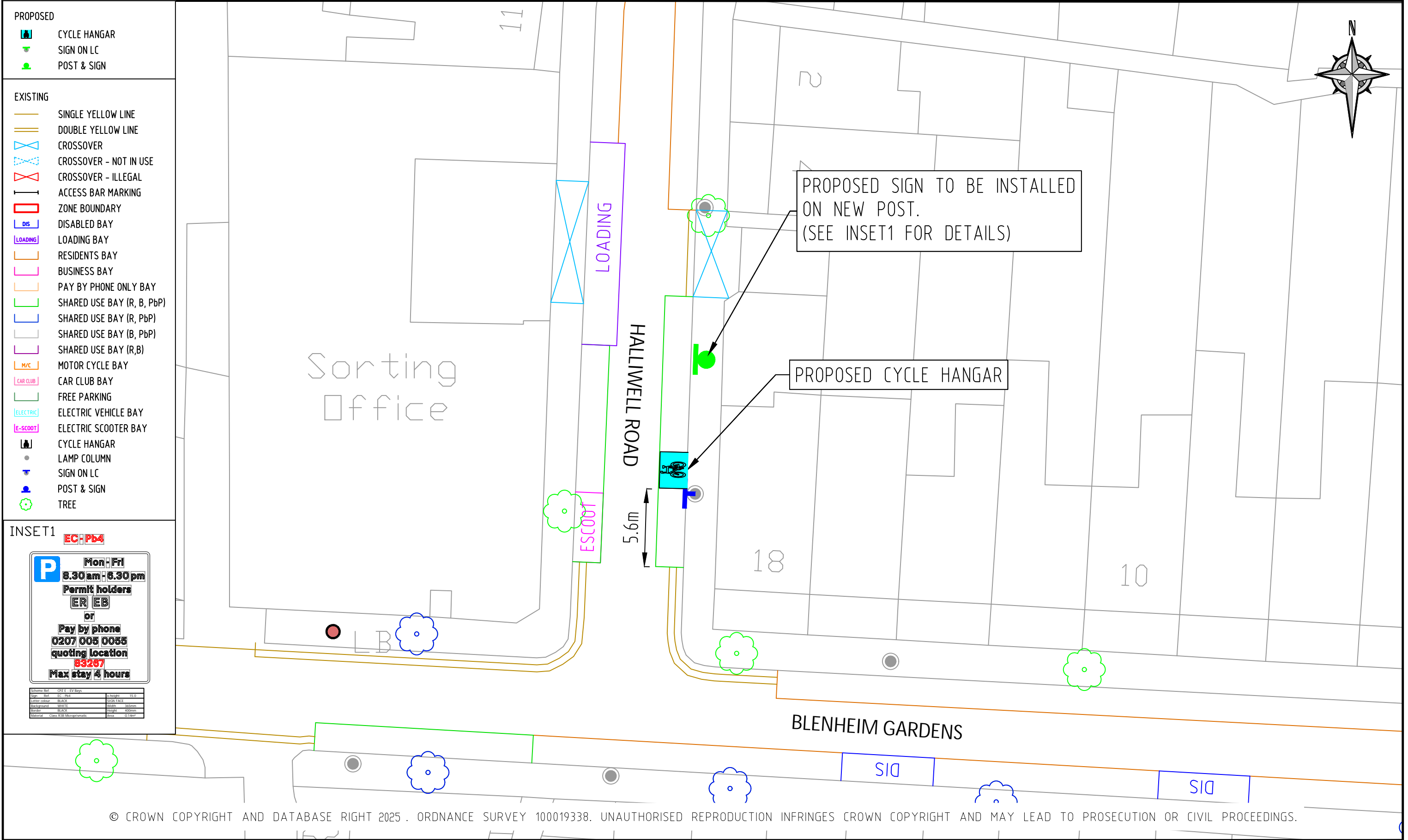
NOTES:
1. All dimensions are in metres unless otherwise stated
2. Do not scale from this drawing
3. All new signs and road markings to be laid in accordance with the traffic sign regulations and general directions 2016
4. The design based on DS based map

REV	DESCRIPTION	DRAWN	SIG	DATE	CHKD	SIG	DATE	APP	SIG	DATE



PARKING, STREET MANAGEMENT
AND COMMERCIAL,
3RD FLOOR, CIVIC CENTRE
6 BRIXTON HILL
LONDON, SW2 1EG
020 7926 9000

DRAWN	MS	PROJECT			PHASE 13 – CYCLE HANGARS		
CHKD	MS	DRAWING TITLE			HACKFORD ROAD O/S 1 TO 12 JASON COURT		
APP	LM	CLASSIFICATION	PAPER	SCALE			
		CONSULTATION	A3	1:250			
DATE	17.02.25	DRAWING NO	DES-CPZ-CH-013-01-28		REVISION	A	



NOTES:

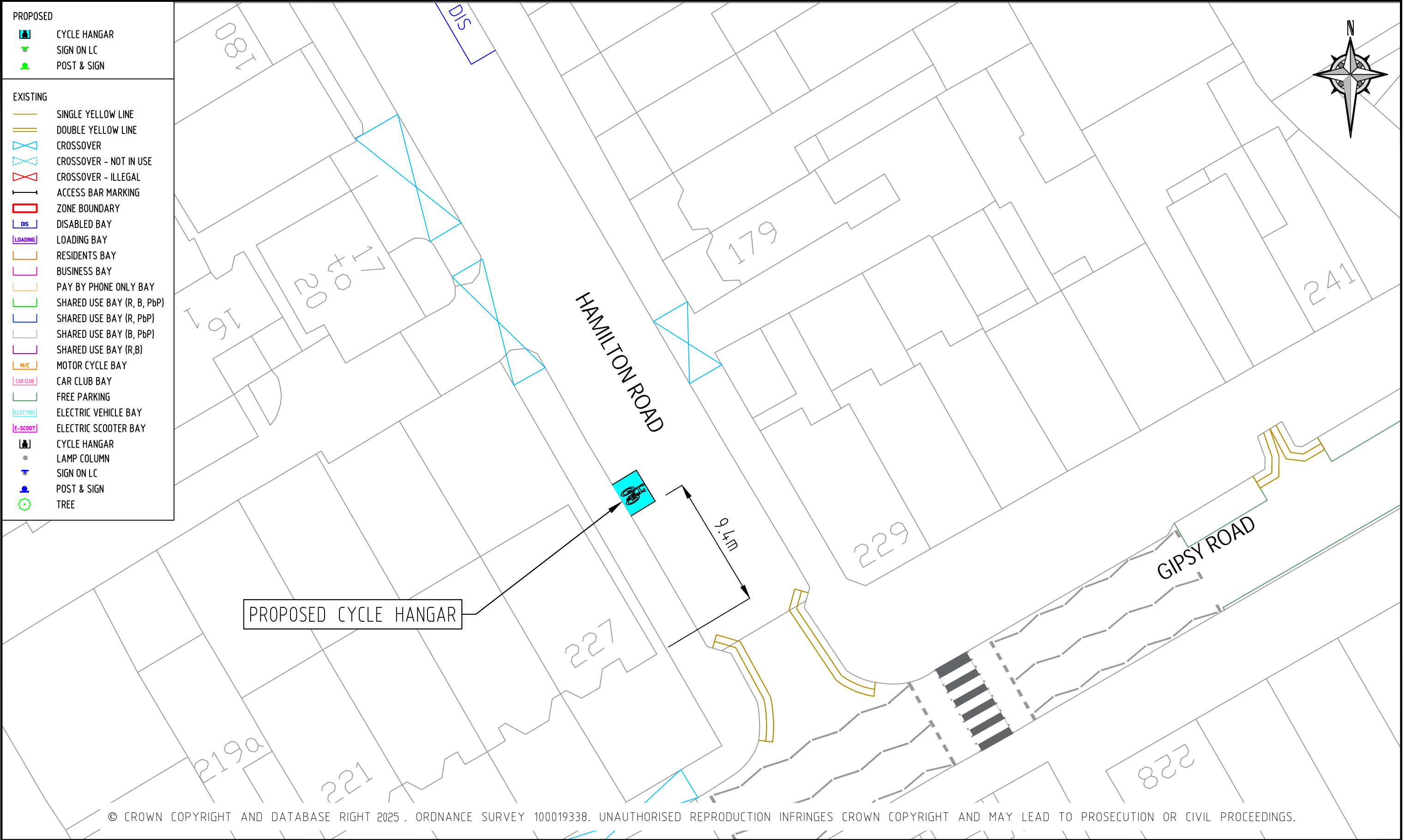
- All dimensions are in metres unless otherwise stated
- Do not scale from this drawing
- All new signs and road markings to be laid in accordance with the traffic sign regulations and general directions 2016
- The design based on DS based map

REV	DESCRIPTION	DRAWN	SIG	DATE	CHKD	SIG	DATE	APP	SIG	DATE

Lambeth

PARKING, STREET MANAGEMENT
AND COMMERCIAL,
3RD FLOOR, CIVIC CENTRE
6 BRIXTON HILL
LONDON, SW2 1EG
020 7926 9000

DRAWN	PROJECT	CHKD	DRAWING TITLE	APP	CLASSIFICATION	PAPER	SCALE	DATE	DRAWING NO	REVISION
BS	PHASE 13 - CYCLE HANGARS	MS	HALLIWELL ROAD SIDE OF NO. 18 BLENHEIM GARDENS	LM	CONSULTATION	A3	1:250	17.02.25	DES-CPZ-CH-013-01-29	A



© CROWN COPYRIGHT AND DATABASE RIGHT 2025 . ORDNANCE SURVEY 100019338. UNAUTHORISED REPRODUCTION INFRINGES CROWN COPYRIGHT AND MAY LEAD TO PROSECUTION OR CIVIL PROCEEDINGS.

NOTES:

1. All dimensions are in metres unless otherwise stated

2. Do not scale from this drawing

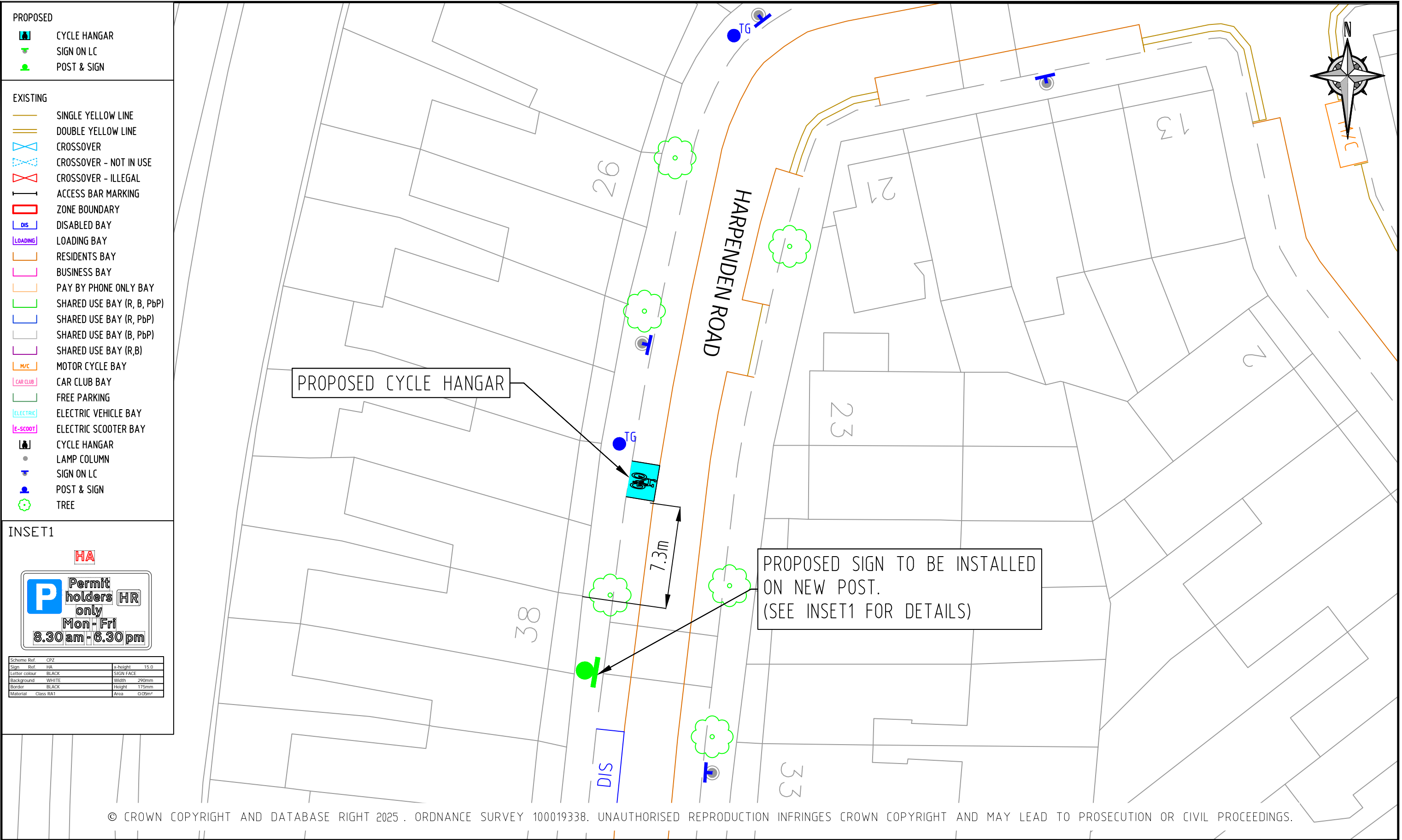
3. All new signs and road markings to be laid in accordance with the traffic sign regulations and general directions 2016

4. The design based on DS based map

REV	DESCRIPTION	DRAWN	SIG	DATE	CHKD	SIG	DATE	APP	SIG	DATE

PARKING, STREET MANAGEMENT
AND COMMERCIAL,
3RD FLOOR, CIVIC CENTRE
6 BRIXTON HILL
LONDON, SW2 1EG
020 7926 9000

DRAWN	MS	PROJECT	PHASE 13 - CYCLE HANGARS				
CHKD	MS	DRAWING TITLE	HAMILTON ROAD SIDE OF NO. 227 GIPSY ROAD				
APP	LM	CLASSIFICATION	CONSULTATION	PAPER	A3	SCALE	1:250
DATE	17.02.25	DRAWING NO	DES-CPZ-CH-013-01-30	REVISION	A		



© CROWN COPYRIGHT AND DATABASE RIGHT 2025 . ORDNANCE SURVEY 100019338. UNAUTHORISED REPRODUCTION INFRINGES CROWN COPYRIGHT AND MAY LEAD TO PROSECUTION OR CIVIL PROCEEDINGS.

NOTES:

1. All dimensions are in metres unless otherwise stated

2. Do not scale from this drawing

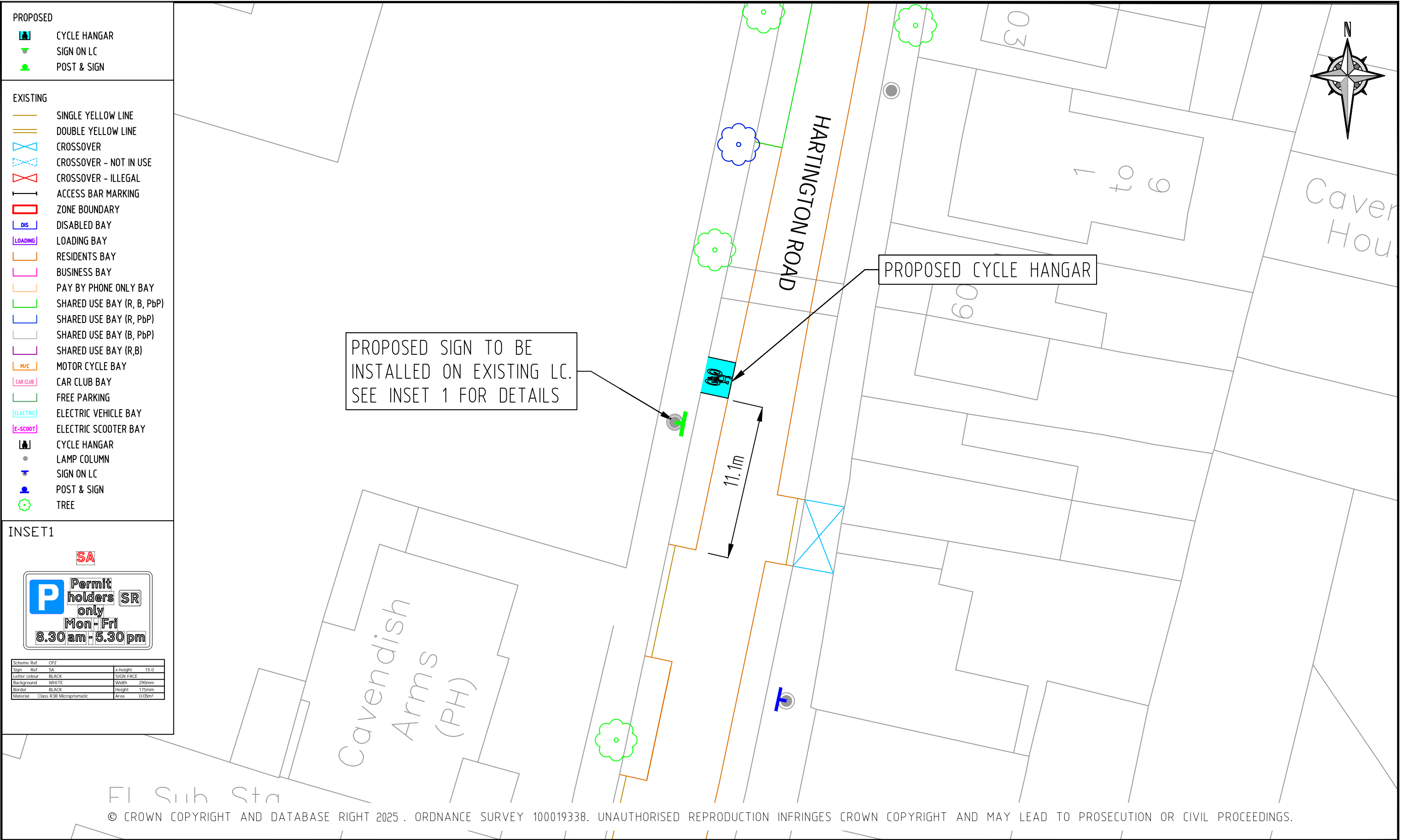
3. All new signs and road markings to be laid in accordance with the traffic sign regulations and general directions 2016

4. The design based on DS based map

REV	DESCRIPTION	DRAWN	SIG	DATE	CHKD	SIG	DATE	APP	SIG	DATE

PARKING, STREET MANAGEMENT AND COMMERCIAL,
3RD FLOOR, CIVIC CENTRE
6 BRIXTON HILL
LONDON, SW2 1EG
020 7926 9000

DRAWN	BS	PROJECT	PHASE 13 - CYCLE HANGARS
CHKD	MS	DRAWING TITLE	HARPENDEN ROAD O/S NO.S 30 & 32
APP	LM	CLASSIFICATION	CONSULTATION
DATE	17.02.25	PAPER	A3
		SCALE	1:250
		DRAWING NO	DES-CPZ-CH-013-01-31
		REVISION	A



NOTES:


1. All dimensions are in metres unless otherwise stated

2. Do not scale from this drawing

3. All new signs and road markings to be laid in accordance with the traffic sign regulations and general directions 2016

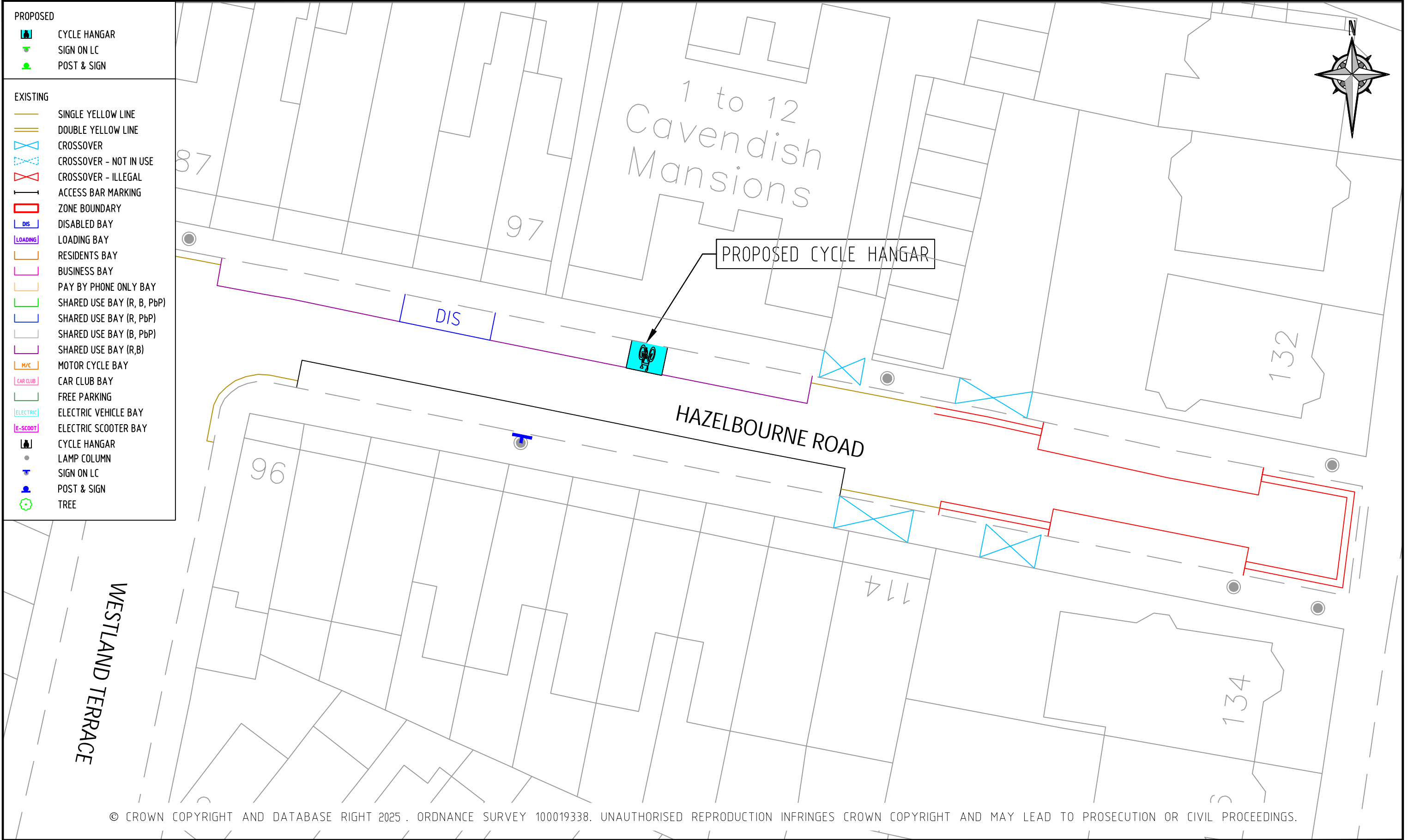
4. The design based on DS based map

REV	DESCRIPTION	DRAWN	SIG	DATE	CHKD	SIG	DATE	APP	SIG	DATE



PARKING, STREET MANAGEMENT AND COMMERCIAL, 3RD FLOOR, CIVIC CENTRE 6 BRIXTON HILL LONDON, SW2 1EG 020 7926 9000

DRAWN	BS	PROJECT	PHASE 13 - CYCLE HANGARS
CHKD	M	DRAWING TITLE	HARTINGTON RD OPPOSITE NOS. 111 & 113 HARTINGTON RD
APP	LM	CLASSIFICATION	CONSULTATION
DATE	17.02.25	PAPER	A3
		SCALE	1:250
		DRAWING NO	DES-CPZ-CH-013-01-32
		REVISION	A



PROPOSED

CYCLE HANGAR

SIGN ON LC

POST & SIGN

EXISTING

SINGLE YELLOW LINE

DOUBLE YELLOW LINE

CROSSOVER

CROSSOVER - NOT IN USE

CROSSOVER - ILLEGAL

ACCESS BAR MARKING

ZONE BOUNDARY

DISABLED BAY

LOADING BAY

RESIDENTS BAY

BUSINESS BAY

PAY BY PHONE ONLY BAY

SHARED USE BAY (R, B, PbP)

SHARED USE BAY (R, PbP)

SHARED USE BAY (B, PbP)

SHARED USE BAY (R, B)

MOTOR CYCLE BAY

CAR CLUB BAY

FREE PARKING

ELECTRIC VEHICLE BAY

ELECTRIC SCOOTER BAY

CYCLE HANGAR

LAMP COLUMN

SIGN ON LC

POST & SIGN

TREE

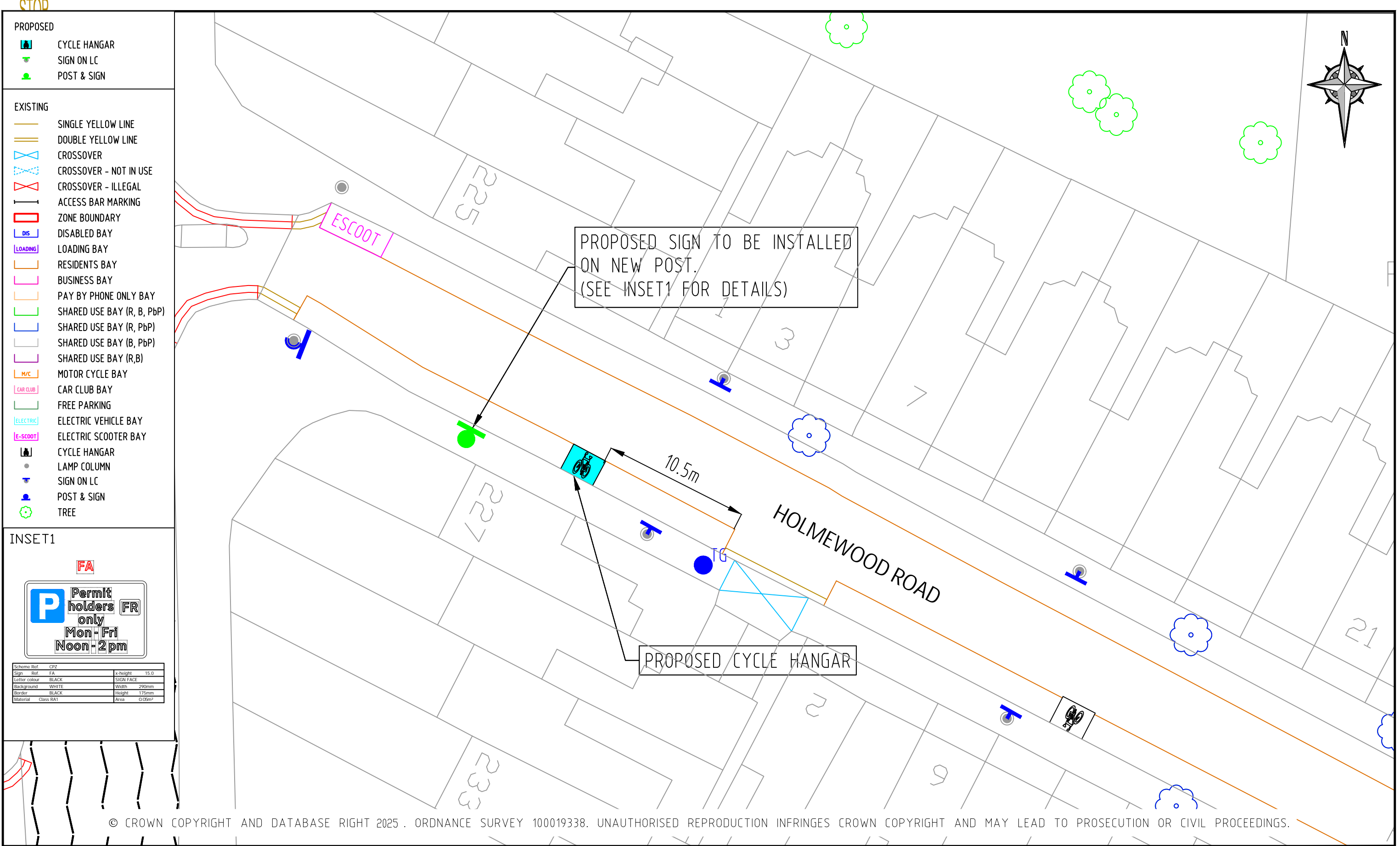
NOTES:

1. All dimensions are in metres unless otherwise stated
2. Do not scale from this drawing
3. All new signs and road markings to be laid in accordance with the traffic sign regulations and general directions 2016
4. The design based on DS based map

REV	DESCRIPTION	DRAWN	SIG	DATE	CHKD	SIG	DATE	APP	SIG	DATE

PARKING, STREET MANAGEMENT
AND COMMERCIAL,
3RD FLOOR, CIVIC CENTRE
6 BRIXTON HILL
LONDON, SW2 1EG
020 7926 9000

DRAWN	MS	PROJECT			PHASE 13 - CYCLE HANGARS		
CHKD	MS	DRAWING TITLE					HAZELBOURNE RD O/S 1 TO 12 CAVENDISH MANSIONS
APP	LM	CLASSIFICATION	PAPER	SCALE	REVISION		
DATE	17.02.25	CONSULTATION	A3	1:250	A		
		DRAWING NO		DES-CPZ-CH-013-01-33			



PROPOSED

- CYCLE HANGAR
- SIGN ON LC
- POST & SIGN

EXISTING

- SINGLE YELLOW LINE
- DOUBLE YELLOW LINE
- CROSSOVER
- CROSSOVER - NOT IN USE
- CROSSOVER - ILLEGAL
- ACCESS BAR MARKING
- ZONE BOUNDARY
- DIS
- LOADING
- RESIDENTS BAY
- BUSINESS BAY
- PAY BY PHONE ONLY BAY
- SHARED USE BAY (R, B, PbP)
- SHARED USE BAY (R, PbP)
- SHARED USE BAY (B, PbP)
- SHARED USE BAY (B, B)
- M/C
- CAR CLUB
- FREE PARKING
- ELECTRIC
- E-SCOOT
- CYCLE HANGAR
- LAMP COLUMN
- SIGN ON LC
- POST & SIGN
- TREE

INSET 1

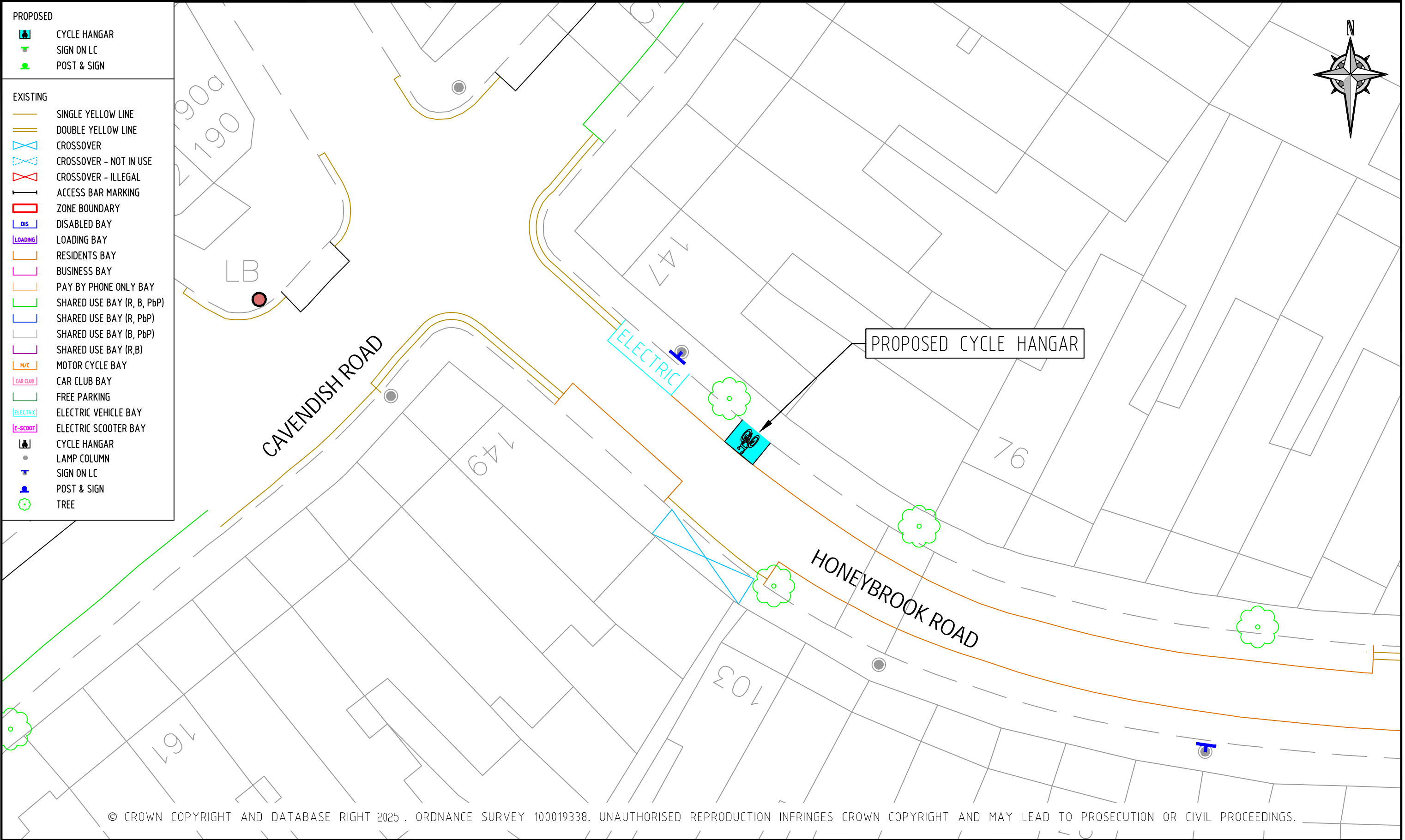
Scheme Ref	CPZ
Sign Ref	FA
Letter colour	BLACK
Background	WHITE
Border	BLACK
Material	Class RAT
x-height	15.0
SIGN FACE	
Width	290mm
Height	175mm
Area	0.05m²

NOTES:
1. All dimensions are in metres unless otherwise stated
2. Do not scale from this drawing
3. All new signs and road markings to be laid in accordance with the traffic sign regulations and general directions 2016
4. The design based on DS based map

REV	DESCRIPTION	DRAWN	SIG	DATE	CHKD	SIG	DATE	APP	SIG	DATE

PARKING, STREET MANAGEMENT AND COMMERCIAL,
3RD FLOOR, CIVIC CENTRE
6 BRIXTON HILL
LONDON, SW2 1EG
020 7926 9000

DRAWN	BS	PROJECT	PHASE 13 - CYCLE HANGARS			
CHKD	MS	DRAWING TITLE	HOLMEWOOD ROAD SIDE OF NO. 227 BRIXTON HILL			
APP	LM	CLASSIFICATION	CONSULTATION	PAPER	A3	
DATE	17.02.25	DRAWING NO	DES-CPZ-CH-013-01-34		REVISION	A
		SCALE	1:250			



NOTES:

1. All dimensions are in metres unless otherwise stated

2. Do not scale from this drawing

3. All new signs and road markings to be laid in accordance with the traffic sign regulations and general directions 2016

4. The design based on DS based map

REV	DESCRIPTION	DRAWN	SIG	DATE	CHKD	SIG	DATE	APP	SIG	DATE

PARKING, STREET MANAGEMENT
AND COMMERCIAL,
3RD FLOOR, CIVIC CENTRE
6 BRIXTON HILL
LONDON, SW2 1EG
020 7926 9000

DRAWN	MS	PROJECT	PHASE 13 - CYCLE HANGARS
CHKD	MS	DRAWING TITLE	HONEYBROOK ROAD SIDE OF NO. 147 CAVENDISH ROAD
APP	LM	CLASSIFICATION	CONSULTATION
DATE	17.02.25	PAPER	A3
		SCALE	1:250
		DRAWING NO	DES-CPZ-CH-013-01-35
		REVISION	A

PROPOSED

- CYCLE HANGAR
- SIGN ON LC
- POST & SIGN

EXISTING

- SINGLE YELLOW LINE
- DOUBLE YELLOW LINE
- CROSSOVER
- CROSSOVER - NOT IN USE
- CROSSOVER - ILLEGAL
- ACCESS BAR MARKING
- ZONE BOUNDARY
- DISABLED BAY
- LOADING BAY
- RESIDENTS BAY
- BUSINESS BAY
- PAY BY PHONE ONLY BAY
- SHARED USE BAY (R, B, PbP)
- SHARED USE BAY (R, PbP)
- SHARED USE BAY (B, PbP)
- SHARED USE BAY (R,B)
- MOTOR CYCLE BAY
- CAR CLUB BAY
- FREE PARKING
- ELECTRIC VEHICLE BAY
- ELECTRIC SCOOTER BAY
- CYCLE HANGAR
- LAMP COLUMN
- SIGN ON LC
- POST & SIGN
- TREE

POLWORTH ROAD

HOPTON ROAD

PROPOSED CYCLE HANGAR

18.5m

LB

El Sub Sta

© CROWN COPYRIGHT AND DATABASE RIGHT 2025 . ORDNANCE SURVEY 100019338. UNAUTHORISED REPRODUCTION INFRINGES CROWN COPYRIGHT AND MAY LEAD TO PROSECUTION OR CIVIL PROCEEDINGS.

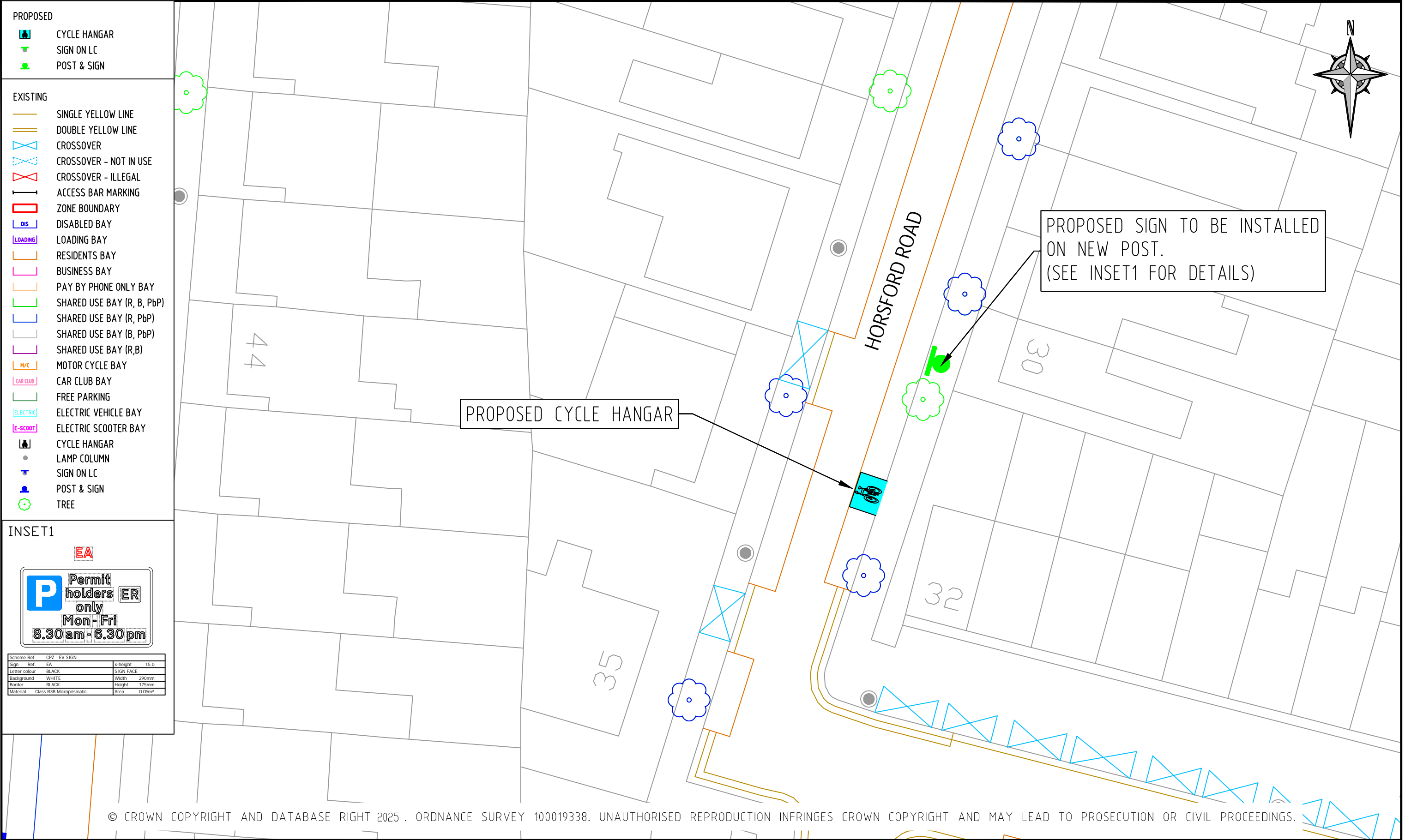
NOTES:

1. All dimensions are in metres unless otherwise stated
2. Do not scale from this drawing
3. All new signs and road markings to be laid in accordance with the traffic sign regulations and general directions 2016
4. The design based on OS based map

[illegible]


Lambeth
PARKING, STREET MANAGEMENT
AND COMMERCIAL,
3RD FLOOR, CIVIC CENTRE
6 BRIXTON HILL
LONDON, SW2 1EG
020 7926 9000

DRAWN	PROJECT		
MS	PHASE 13 - CYCLE HANGARS		
CHKD	DRAWING TITLE		
MS	HOPTON ROAD SIDE OF NO. 1 POLWORTH ROAD		
APP	CLASSIFICATION	PAPER	SCALE
LM	CONSULTATION	A3	1:250
DATE	DRAWING NO		REVISION
17.02.25	DES-CPZ-CH-013-01-36		A



PROPOSED CYCLE HANGAR

HORSFORD ROAD

PROPOSED SIGN TO BE INSTALLED ON NEW POST.
(SEE INSET1 FOR DETAILS)

© CROWN COPYRIGHT AND DATABASE RIGHT 2025 . ORDNANCE SURVEY 100019338. UNAUTHORISED REPRODUCTION INFRINGES CROWN COPYRIGHT AND MAY LEAD TO PROSECUTION OR CIVIL PROCEEDINGS.

NOTES:

1. All dimensions are in metres unless otherwise stated

2. Do not scale from this drawing

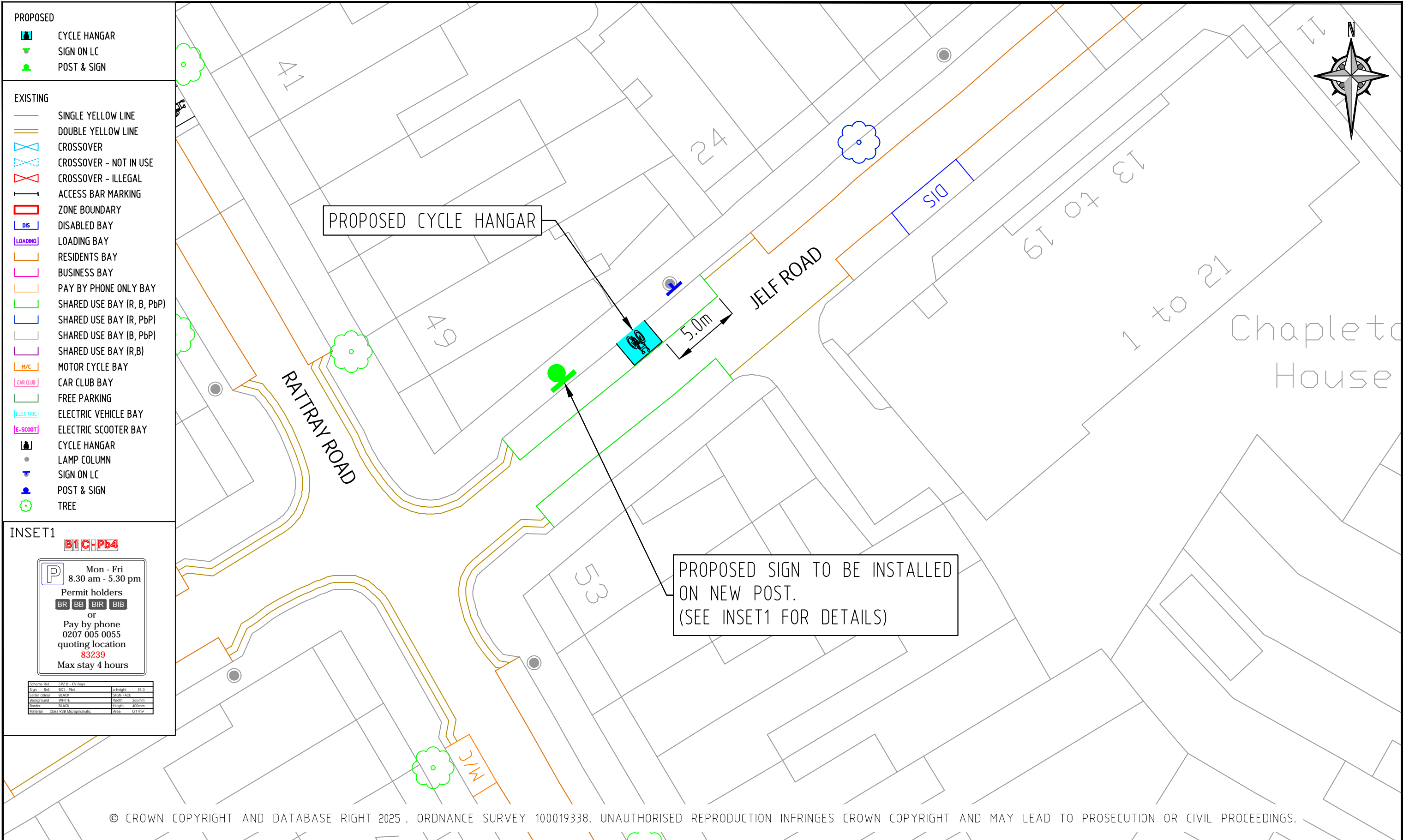
3. All new signs and road markings to be laid in accordance with the traffic sign regulations and general directions 2016

4. The design based on DS based map

REV	DESCRIPTION	DRAWN	SIG	DATE	CHKD	SIG	DATE	APP	SIG	DATE

PARKING, STREET MANAGEMENT
AND COMMERCIAL,
3RD FLOOR, CIVIC CENTRE
6 BRIXTON HILL
LONDON, SW2 1EG
020 7926 9000

DRAWN	BS	PROJECT	PHASE 13 - CYCLE HANGARS
CHKD	MS	DRAWING TITLE	HORSFORD ROAD SIDE OF NO. 32 HORSFORD ROAD
APP	LM	CLASSIFICATION	CONSULTATION
DATE	17.02.25	PAPER	A3
		SCALE	1:250
		DRAWING NO	DES-CPZ-CH-013-01-37
		REVISION	A



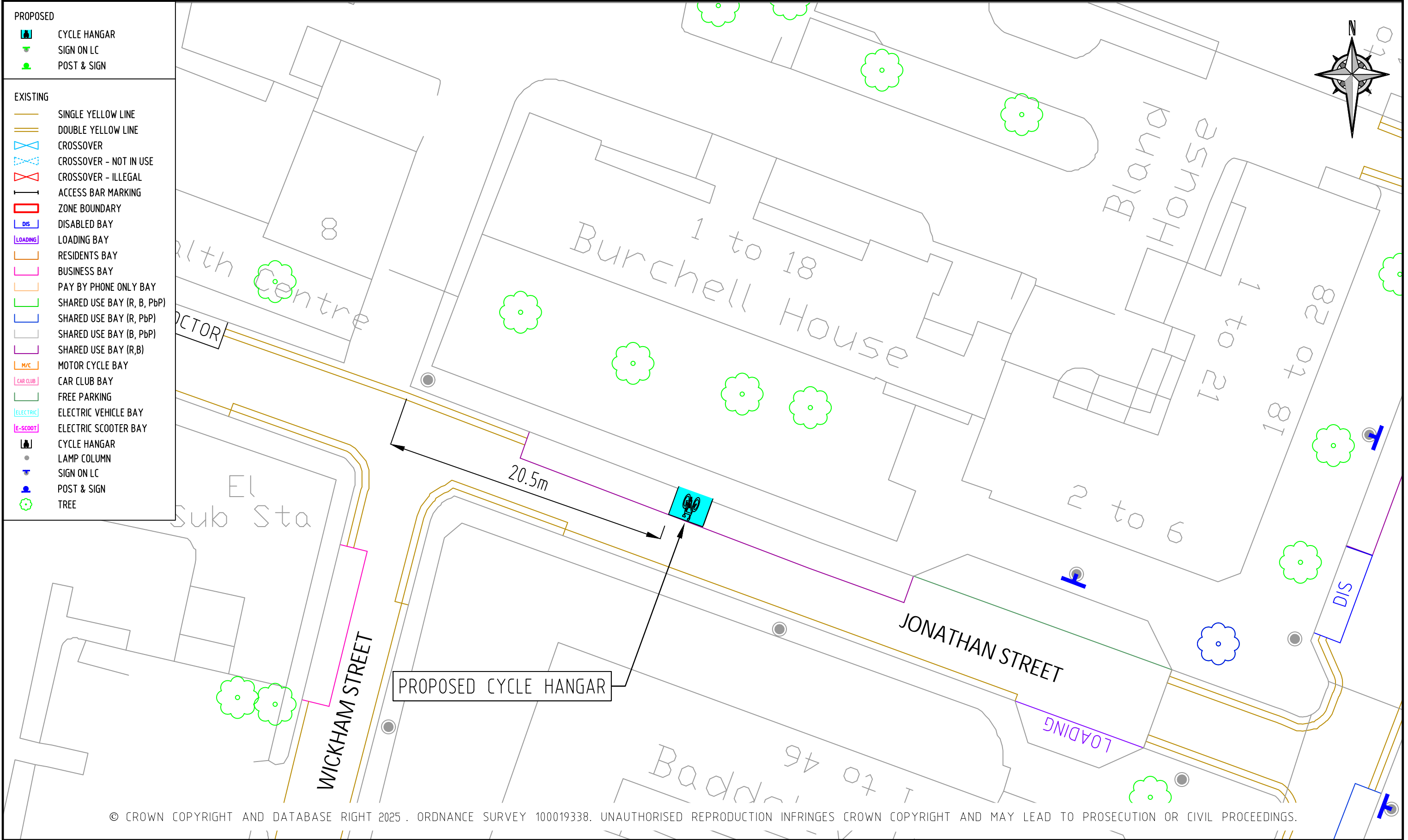
© CROWN COPYRIGHT AND DATABASE RIGHT 2025 . ORDNANCE SURVEY 100019338. UNAUTHORISED REPRODUCTION INFRINGES CROWN COPYRIGHT AND MAY LEAD TO PROSECUTION OR CIVIL PROCEEDINGS.

- NOTES:
1. All dimensions are in metres unless otherwise stated
 2. Do not scale from this drawing
 3. All new signs and road markings to be laid in accordance with the traffic sign regulations and general directions 2016
 4. The design based on DS based map

REV	DESCRIPTION	DRAWN	SIG	DATE	CHKD	SIG	DATE	APP	SIG	DATE

PARKING, STREET MANAGEMENT
AND COMMERCIAL,
3RD FLOOR, CIVIC CENTRE
6 BRIXTON HILL
LONDON, SW2 1EG
020 7926 9000

DRAWN	BS	PROJECT	PHASE 13 - CYCLE HANGARS
CHKD	MS	DRAWING TITLE	JELF ROAD SIDE OF NO. 51 RATTRAY ROAD
APP	LM	CLASSIFICATION	CONSULTATION
DATE	17.02.25	PAPER	A3
SCALE	1:250	REVISION	A
DRAWING NO	DES-CPZ-CH-013-01-38		



- PROPOSED**
- CYCLE HANGAR
 - SIGN ON LC
 - POST & SIGN
- EXISTING**
- SINGLE YELLOW LINE
 - DOUBLE YELLOW LINE
 - CROSSOVER
 - CROSSOVER - NOT IN USE
 - CROSSOVER - ILLEGAL
 - ACCESS BAR MARKING
 - ZONE BOUNDARY
 - DISABLED BAY
 - LOADING BAY
 - RESIDENTS BAY
 - BUSINESS BAY
 - PAY BY PHONE ONLY BAY
 - SHARED USE BAY (R, B, PbP)
 - SHARED USE BAY (R, PbP)
 - SHARED USE BAY (B, PbP)
 - SHARED USE BAY (B, B)
 - SHARED USE BAY (R, B)
 - MOTOR CYCLE BAY
 - CAR CLUB BAY
 - FREE PARKING
 - ELECTRIC VEHICLE BAY
 - ELECTRIC SCOOTER BAY
 - CYCLE HANGAR
 - LAMP COLUMN
 - SIGN ON LC
 - POST & SIGN
 - TREE

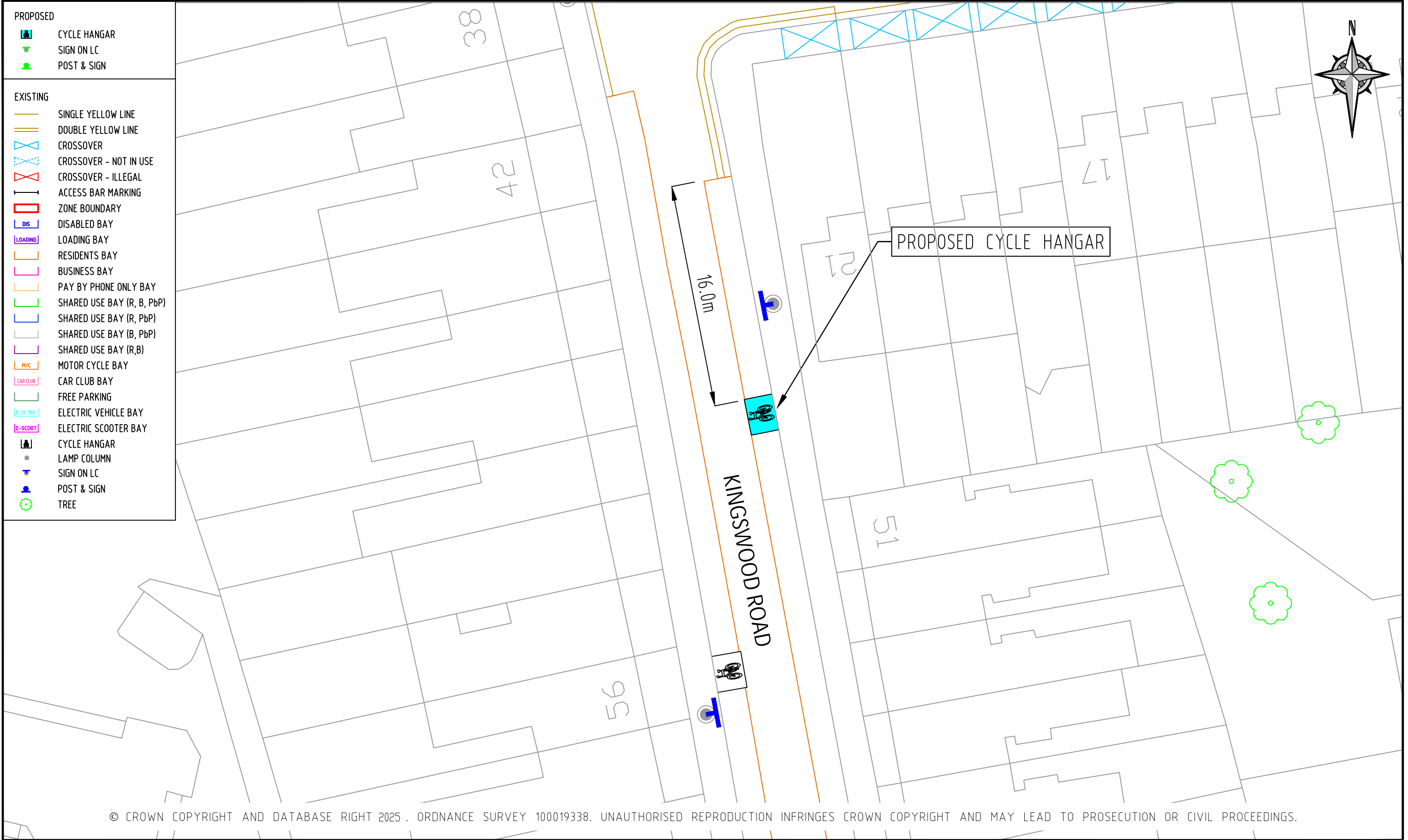
NOTES:

1. All dimensions are in metres unless otherwise stated
2. Do not scale from this drawing
3. All new signs and road markings to be laid in accordance with the traffic sign regulations and general directions 2016
4. The design based on DS based map

REV	DESCRIPTION	DRAWN	SIG	DATE	CHKD	SIG	DATE	APP	SIG	DATE

PARKING, STREET MANAGEMENT
AND COMMERCIAL,
3RD FLOOR, CIVIC CENTRE
6 BRIXTON HILL
LONDON, SW2 1EG
020 7926 9000

DRAWN	MS	PROJECT			PHASE 13 - CYCLE HANGARS		
CHKD	MS	DRAWING TITLE			JONATHAN STREET O/S 1 TO 18 BURCHELL HOUSE		
APP	LM	CLASSIFICATION	PAPER	SCALE	REVISION		
DATE	17.02.25	CONSULTATION	A3	1:250	A		
		DRAWING NO		DES-CPZ-CH-013-01-39			



NOTES:

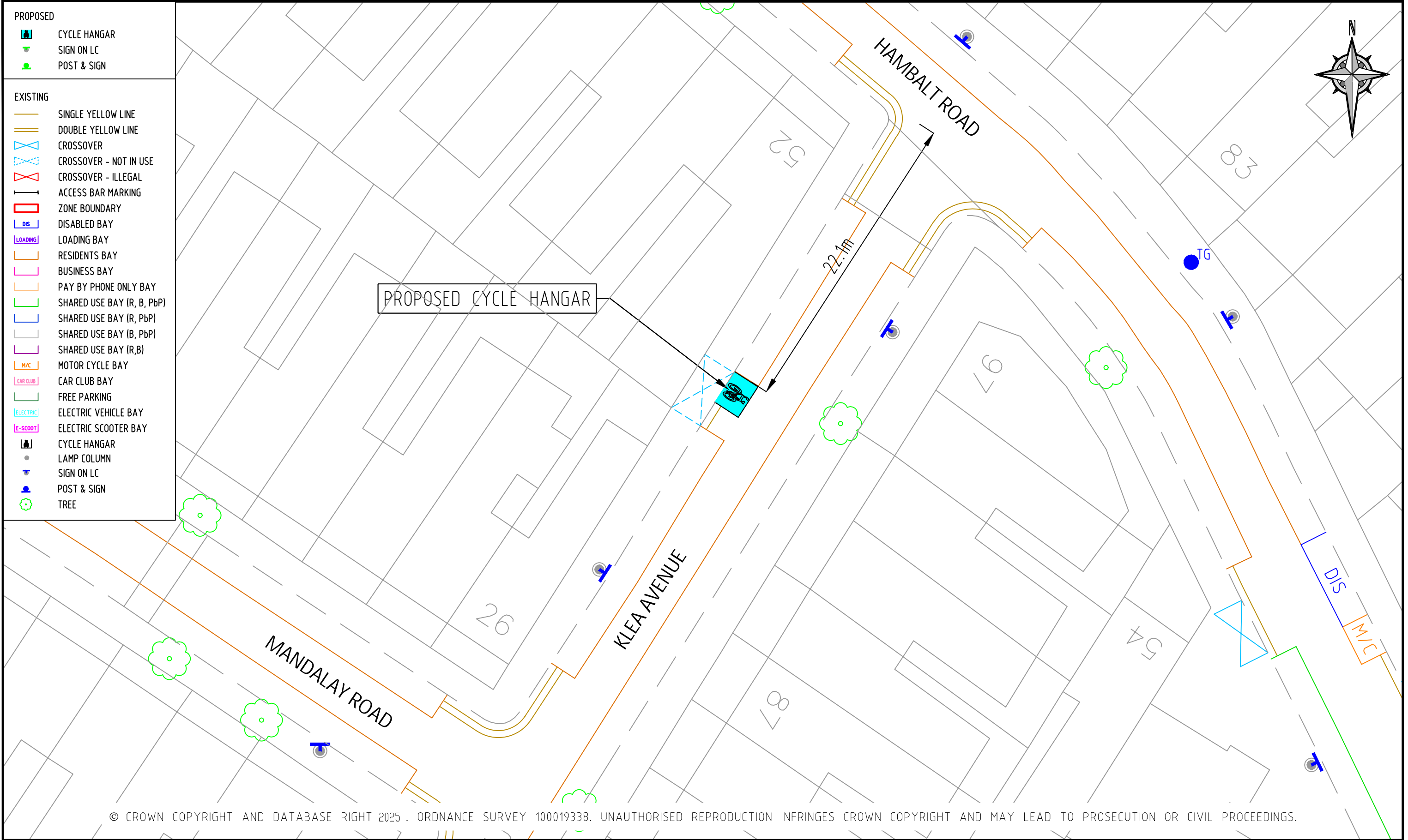
- All dimensions are in metres unless otherwise stated
- Do not scale from this drawing
- All new signs and road markings to be laid in accordance with the traffic sign regulations and general directions 2016
- The design based on DS based map

REV	DESCRIPTION	DRAWN	SIG	DATE	CHKD	SIG	DATE	APP	SIG	DATE

Lambeth

PARKING, STREET MANAGEMENT
AND COMMERCIAL,
3RD FLOOR, CIVIC CENTRE
6 BRIXTON HILL
LONDON, SW2 1EG
020 7926 9000

DRAWN	PROJECT	CHKD	DRAWING TITLE	APP	CLASSIFICATION	PAPER	SCALE	DATE	DRAWING NO	REVISION
MS	PHASE 13 - CYCLE HANGARS	MS	KINGSWOOD ROAD SIDE OF NO. 21 CHALE ROAD	LM	CONSULTATION	A3	1:250	17.02.25	DES-CPZ-CH-013-01-40	A



PROPOSED

- CYCLE HANGAR
- SIGN ON LC
- POST & SIGN

EXISTING

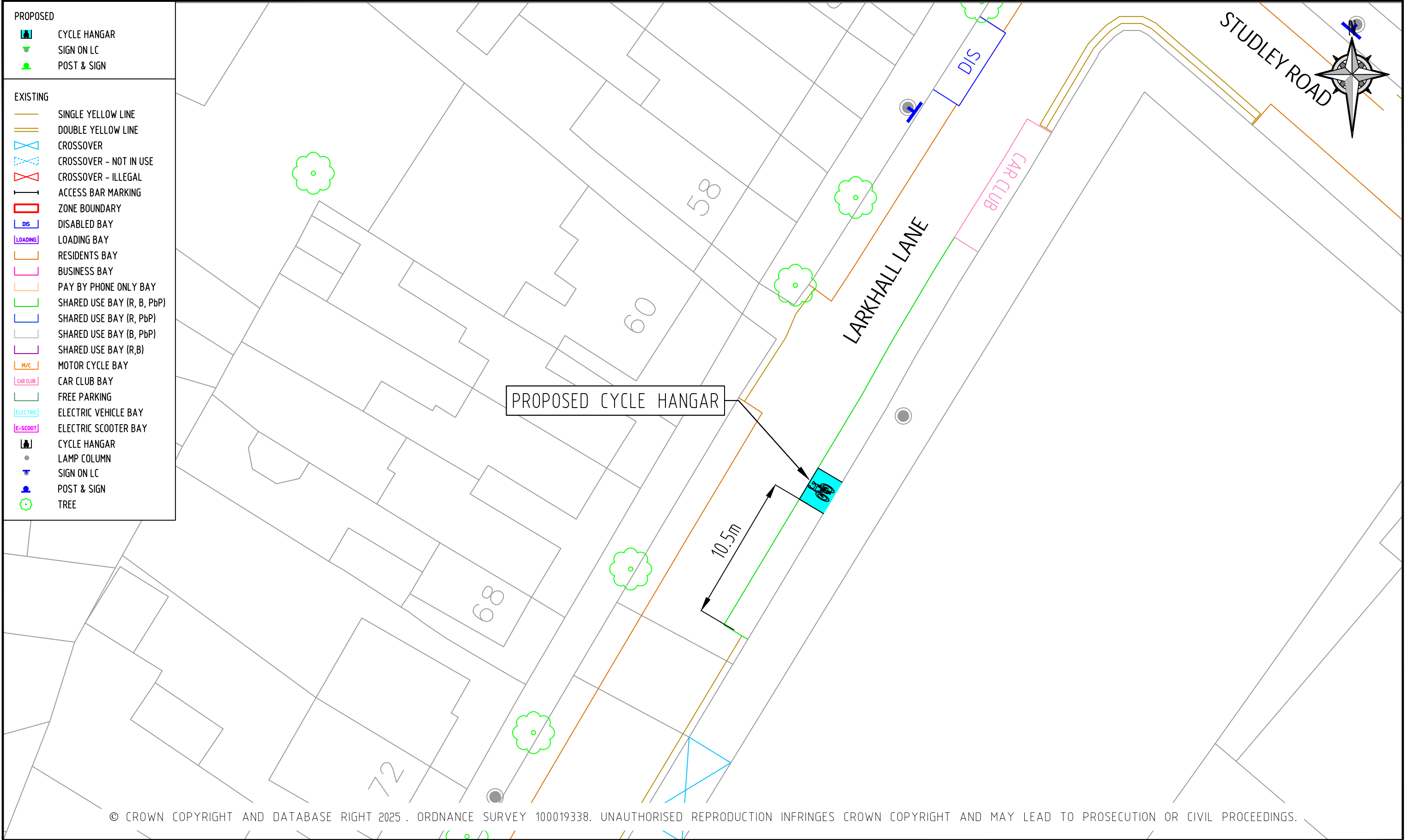
- SINGLE YELLOW LINE
- DOUBLE YELLOW LINE
- CROSSOVER
- CROSSOVER - NOT IN USE
- CROSSOVER - ILLEGAL
- ACCESS BAR MARKING
- ZONE BOUNDARY
- DISABLED BAY
- LOADING BAY
- RESIDENTS BAY
- BUSINESS BAY
- PAY BY PHONE ONLY BAY
- SHARED USE BAY (R, B, PbP)
- SHARED USE BAY (R, PbP)
- SHARED USE BAY (B, PbP)
- SHARED USE BAY (R,B)
- M/C
- CAR CLUB BAY
- FREE PARKING
- ELECTRIC VEHICLE BAY
- ELECTRIC SCOOTER BAY
- CYCLE HANGAR
- LAMP COLUMN
- SIGN ON LC
- POST & SIGN
- TREE

NOTES:
1. All dimensions are in metres unless otherwise stated
2. Do not scale from this drawing
3. All new signs and road markings to be laid in accordance with the traffic sign regulations and general directions 2016
4. The design based on DS based map

REV	DESCRIPTION	DRAWN	SIG	DATE	CHKD	SIG	DATE	APP	SIG	DATE

PARKING, STREET MANAGEMENT AND COMMERCIAL,
3RD FLOOR, CIVIC CENTRE
6 BRIXTON HILL
LONDON, SW2 1EG
020 7926 9000

DRAWN	MS	PROJECT			PHASE 13 - CYCLE HANGARS		
CHKD	MS	DRAWING TITLE			KLEA AVENUE SIDE OF NO. 52 HAMBALT ROAD		
APP	LM	CLASSIFICATION	PAPER	SCALE			
		CONSULTATION	A3	1:250			
DATE	17.02.25	DRAWING NO	DES-CPZ-CH-013-01-41		REVISION	A	



NOTES:

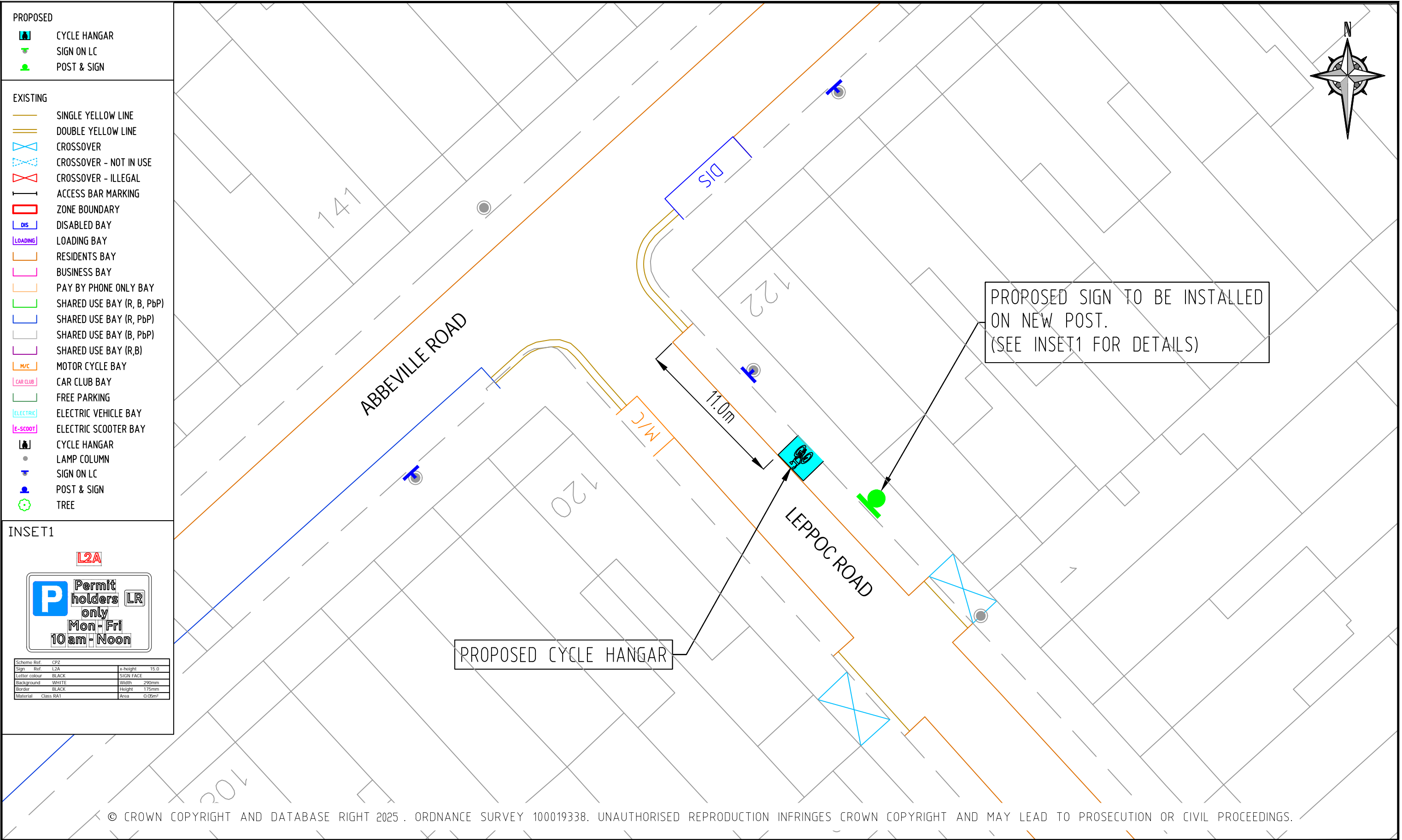
- All dimensions are in metres unless otherwise stated
- Do not scale from this drawing
- All new signs and road markings to be laid in accordance with the traffic sign regulations and general directions 2016
- The design based on DS based map

REV	DESCRIPTION	DRAWN	SIG	DATE	CHKD	SIG	DATE	APP	SIG	DATE

Lambeth

PARKING, STREET MANAGEMENT
AND COMMERCIAL,
3RD FLOOR, CIVIC CENTRE
6 BRIXTON HILL
LONDON, SW2 1EG
020 7926 9000

DRAWN	PROJECT	CHKD	DRAWING TITLE	APP	CLASSIFICATION	PAPER	SCALE	DATE	DRAWING NO	REVISION
MS	PHASE 13 - CYCLE HANGARS	MS	LARKHALL LANE OPPOSITE NO. 60	LM	CONSULTATION	A3	1:250	17.02.25	DES-CPZ-CH-013-01-42	A



NOTES:

- All dimensions are in metres unless otherwise stated
- Do not scale from this drawing
- All new signs and road markings to be laid in accordance with the traffic sign regulations and general directions 2016
- The design based on DS based map


REV	DESCRIPTION	DRAWN	SIG	DATE	CHKD	SIG	DATE	APP	SIG	DATE

Lambeth

PARKING, STREET MANAGEMENT AND COMMERCIAL,
3RD FLOOR, CIVIC CENTRE
6 BRIXTON HILL
LONDON, SW2 1EG
020 7926 9000

DRAWN	BS	PROJECT	PHASE 13 - CYCLE HANGARS
CHKD	MS	DRAWING TITLE	LEPPOC ROAD SIDE OF NO. 122 ABBEVILLE ROAD
APP	LM	CLASSIFICATION	CONSULTATION
DATE	17.02.25	PAPER	A3
		SCALE	1:250
		DRAWING NO	DES-CPZ-CH-013-01-43
		REVISION	A

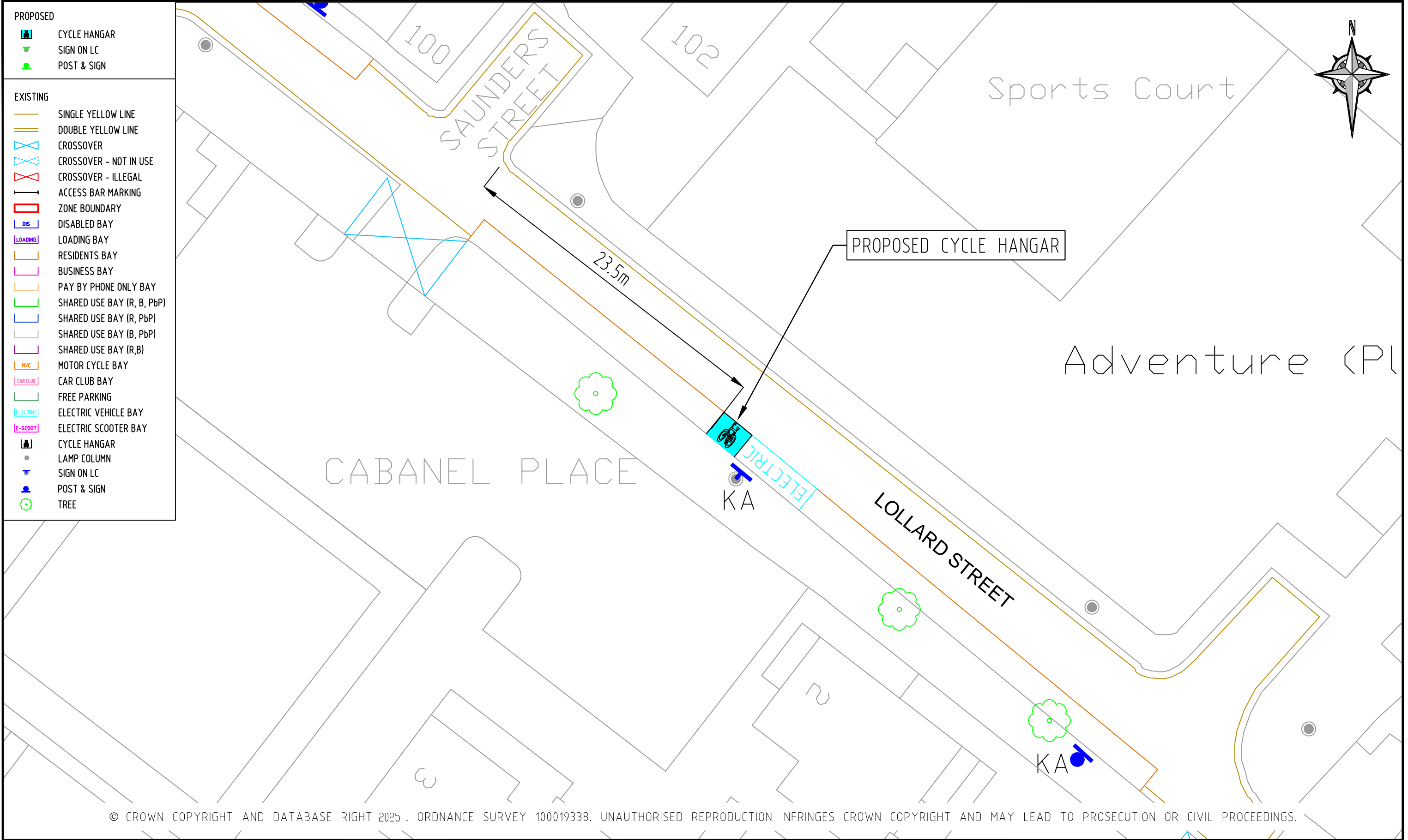
<p>NOTES:</p> <ol style="list-style-type: none"> 1. All dimensions are in metres unless otherwise stated 2. Do not scale from this drawing 3. All new signs and road markings to be laid in accordance with the traffic sign regulations and general directions 2016 4. The design based on DS based map 	REV	DESCRIPTION	DRAWN	SIG	DATE	CHKD	SIG	DATE	APP	SIG	DATE



Lambeth

PARKING, STREET MANAGEMENT
AND COMMERCIAL,
3RD FLOOR, CIVIC CENTRE
6 BRIXTON HILL
LONDON, SW2 1EG
020 7926 9000


DRAWN	MS			PROJECT	PHASE 13 – CYCLE HANGARS		
CHKD	MS			DRAWING TITLE	LITTLEBURY ROAD SIDE OF NO. 5 NAVY STREET		
APP	LM	CLASSIFICATION	PAPER	SCALE			
		CONSULTATION	A3	1:250			
DATE	17.02.25	DRAWING NO	DES-CPZ-CH-013-01-44		REVISION	A	



© CROWN COPYRIGHT AND DATABASE RIGHT 2025 . ORDNANCE SURVEY 100019338. UNAUTHORISED REPRODUCTION INFRINGES CROWN COPYRIGHT AND MAY LEAD TO PROSECUTION OR CIVIL PROCEEDINGS.

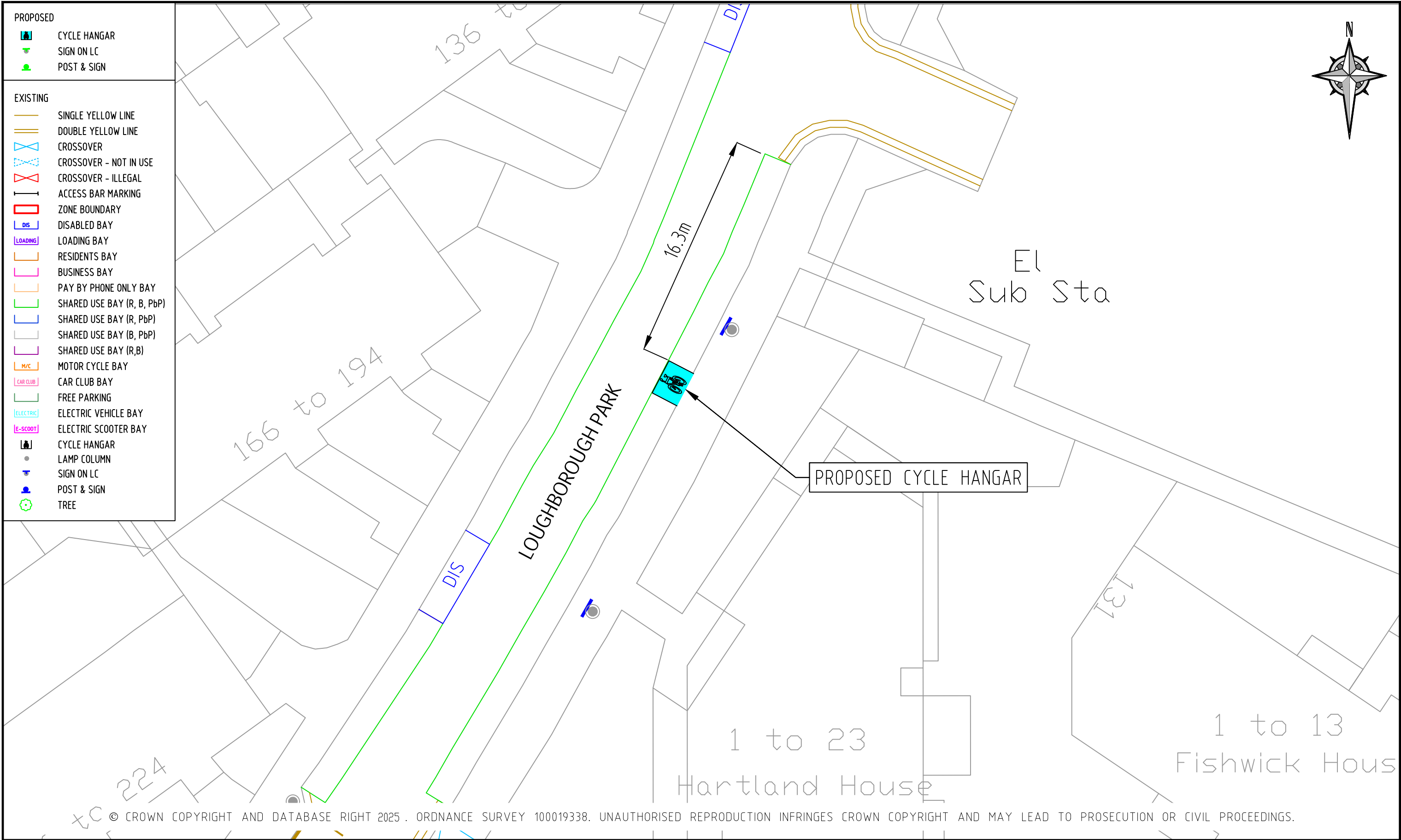
NOTES:
1. All dimensions are in metres unless otherwise stated
2. Do not scale from this drawing
3. All new signs and road markings to be laid in accordance with the traffic sign regulations and general directions 2016
4. The design based on DS based map

REV	DESCRIPTION	DRAWN	SIG	DATE	CHKD	SIG	DATE	APP	SIG	DATE



PARKING, STREET MANAGEMENT
AND COMMERCIAL,
3RD FLOOR, CIVIC CENTRE
6 BRIXTON HILL
LONDON, SW2 1EG
020 7926 9000

DRAWN	MS	PROJECT			PHASE 13 - CYCLE HANGARS		
CHKD	MS	DRAWING TITLE			LOLLARD STREET O/S CABANEL PLACE		
APP	LM	CLASSIFICATION	PAPER	SCALE			
		CONSULTATION	A3	1:250			
DATE	17.02.25	DRAWING NO		DES-CPZ-CH-013-01-45		REVISION	
						A	



NOTES:


1. All dimensions are in metres unless otherwise stated

2. Do not scale from this drawing

3. All new signs and road markings to be laid in accordance with the traffic sign regulations and general directions 2016

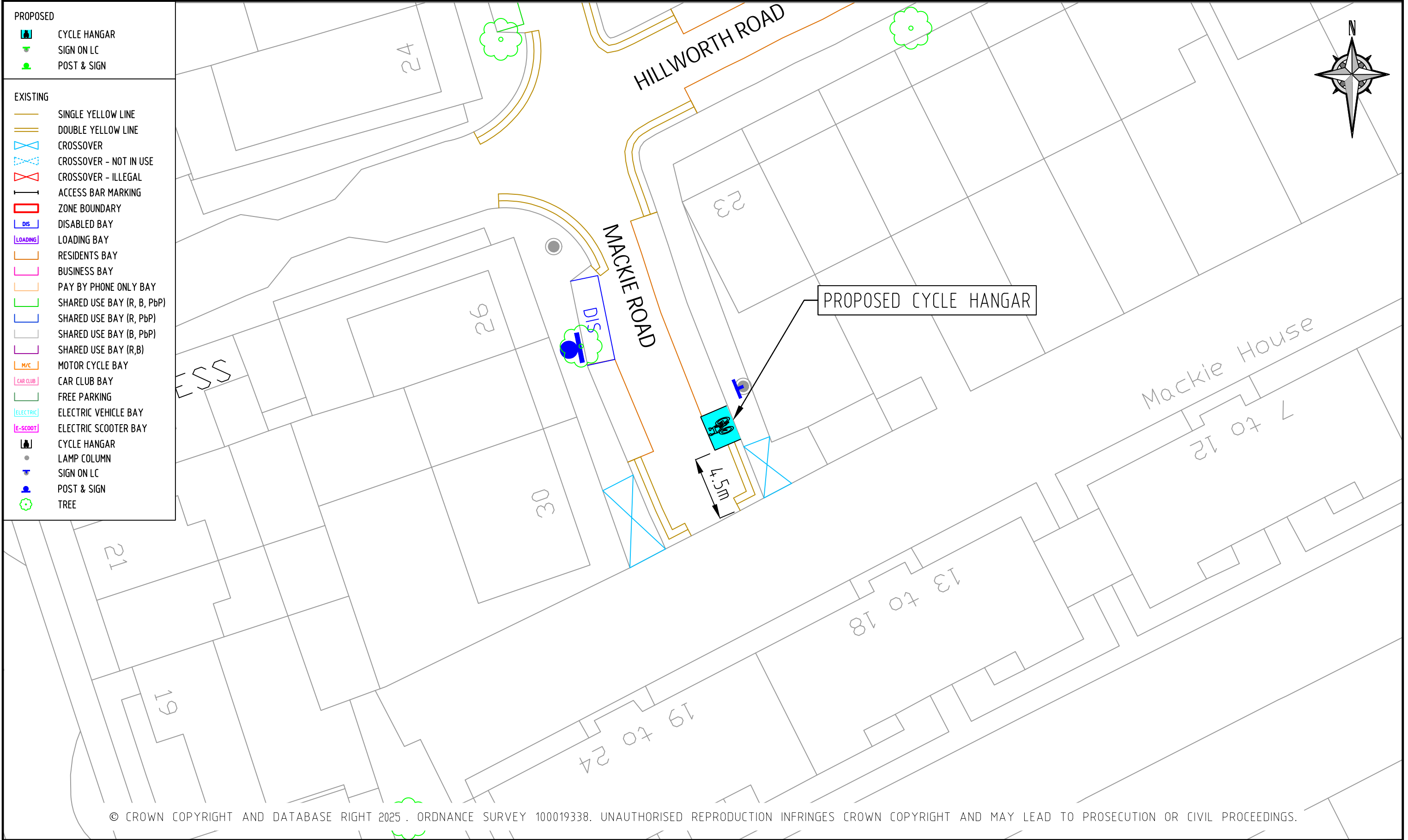
4. The design based on DS based map

REV	DESCRIPTION	DRAWN	SIG	DATE	CHKD	SIG	DATE	APP	SIG	DATE

Lambeth

PARKING, STREET MANAGEMENT
AND COMMERCIAL,
3RD FLOOR, CIVIC CENTRE
6 BRIXTON HILL
LONDON, SW2 1EG
020 7926 9000

DRAWN	MS	PROJECT	PHASE 13 - CYCLE HANGARS
CHKD	M\$OUG	DRAWING TITLE	LOUGHBOROUGH PARK O/S NOS. 1 TO 23 HARTLAND HOUSE
APP	LM	CLASSIFICATION	CONSULTATION
DATE	17.02.25	PAPER	A3
		SCALE	1:250
		DRAWING NO	DES-CPZ-CH-013-01-46
		REVISION	A



PROPOSED

CYCLE HANGAR

SIGN ON LC

POST & SIGN

EXISTING

SINGLE YELLOW LINE

DOUBLE YELLOW LINE

CROSSOVER

CROSSOVER - NOT IN USE

CROSSOVER - ILLEGAL

ACCESS BAR MARKING

ZONE BOUNDARY

DISABLED BAY

LOADING BAY

RESIDENTS BAY

BUSINESS BAY

PAY BY PHONE ONLY BAY

SHARED USE BAY (R, B, PbP)

SHARED USE BAY (R, PbP)

SHARED USE BAY (B, PbP)

SHARED USE BAY (B, PbP)

SHARED USE BAY (R, B)

MOTOR CYCLE BAY

CAR CLUB BAY

FREE PARKING

ELECTRIC VEHICLE BAY

ELECTRIC SCOOTER BAY

CYCLE HANGAR

LAMP COLUMN

SIGN ON LC

POST & SIGN

TREE

NOTES:

1. All dimensions are in metres unless otherwise stated

2. Do not scale from this drawing

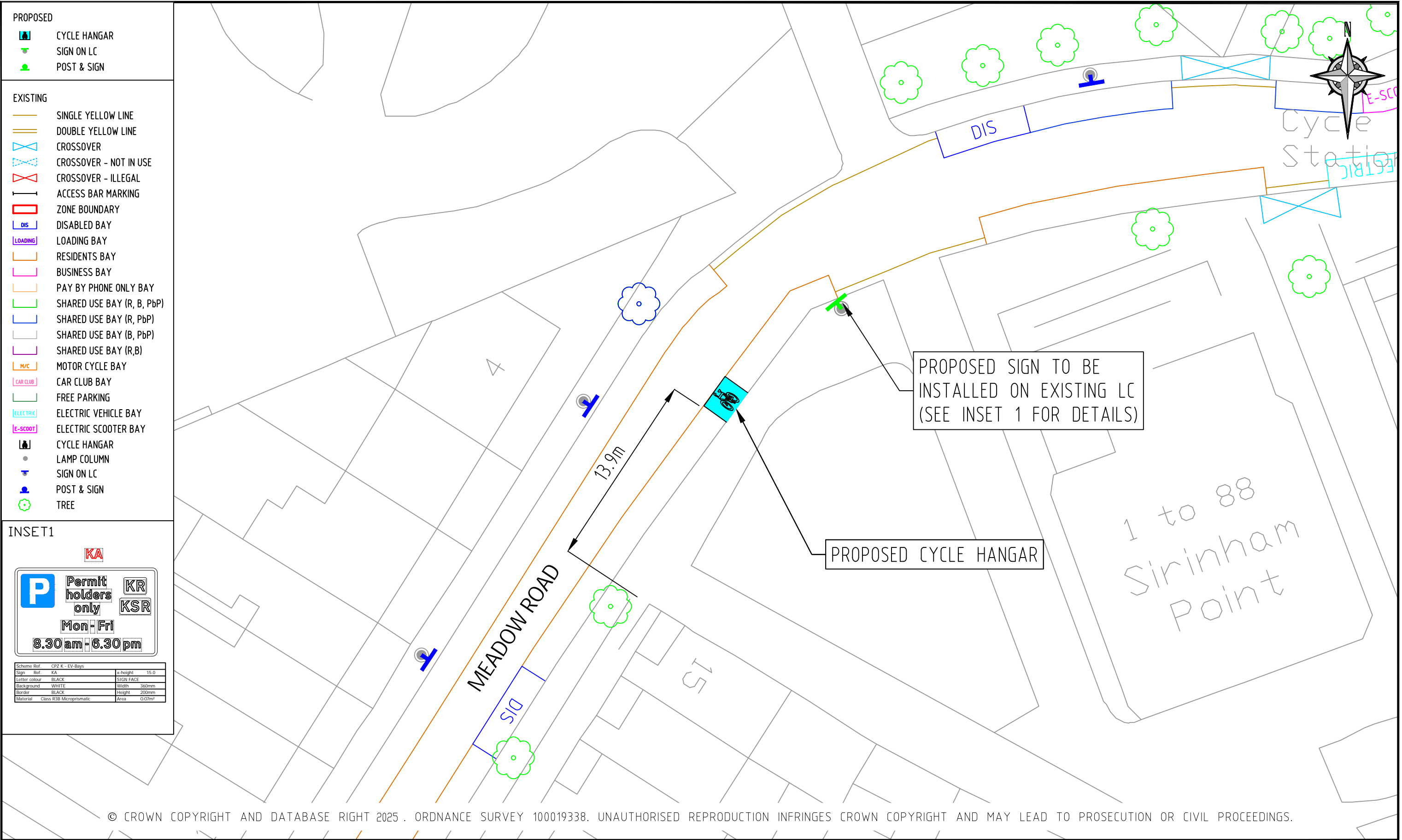
3. All new signs and road markings to be laid in accordance with the traffic sign regulations and general directions 2016

4. The design based on DS based map

REV	DESCRIPTION	DRAWN	SIG	DATE	CHKD	SIG	DATE	APP	SIG	DATE


PARKING, STREET MANAGEMENT
AND COMMERCIAL,
3RD FLOOR, CIVIC CENTRE
6 BRIXTON HILL
LONDON, SW2 1EG
020 7926 9000

DRAWN	MS	PROJECT			PHASE 13 - CYCLE HANGARS		
CHKD	MS	DRAWING TITLE			MACKIE ROAD SIDE OF NO. 23 HILLWORTH ROAD		
APP	LM	CLASSIFICATION	PAPER	SCALE	REVISION		
DATE	17.02.25	CONSULTATION	A3	1:250	A		
DRAWING NO		DES-CPZ-CH-013-01-47			REVISION		
					A		



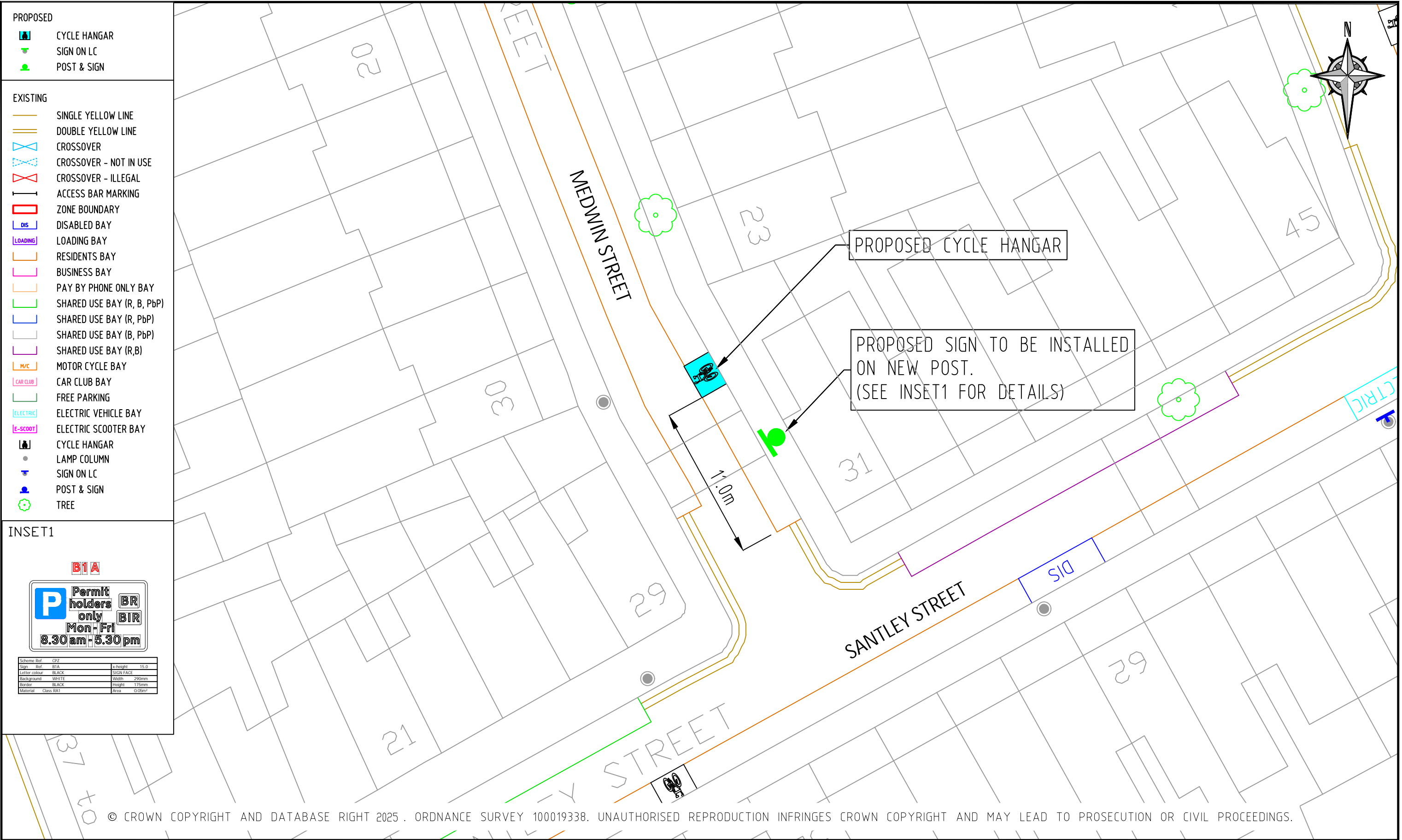
NOTES:
1. All dimensions are in metres unless otherwise stated
2. Do not scale from this drawing
3. All new signs and road markings to be laid in accordance with the traffic sign regulations and general directions 2016
4. The design based on DS based map

REV	DESCRIPTION	DRAWN	SIG	DATE	CHKD	SIG	DATE	APP	SIG	DATE



PARKING, STREET MANAGEMENT AND COMMERCIAL,
3RD FLOOR, CIVIC CENTRE
6 BRIXTON HILL
LONDON, SW2 1EG
020 7926 9000

DRAWN	BS	PROJECT	PHASE 13 - CYCLE HANGARS
CHKD	MS	DRAWING TITLE	MEADOW ROAD O/S NO. 15
APP	LM	CLASSIFICATION	CONSULTATION
DATE	17.02.25	PAPER	A3
		SCALE	1:250
		DRAWING NO	DES-CPZ-CH-013-01-48
		REVISION	A



PROPOSED CYCLE HANGAR

PROPOSED SIGN TO BE INSTALLED ON NEW POST.
(SEE INSET1 FOR DETAILS)

1.0m

NOTES:


1. All dimensions are in metres unless otherwise stated

2. Do not scale from this drawing

3. All new signs and road markings to be laid in accordance with the traffic sign regulations and general directions 2016

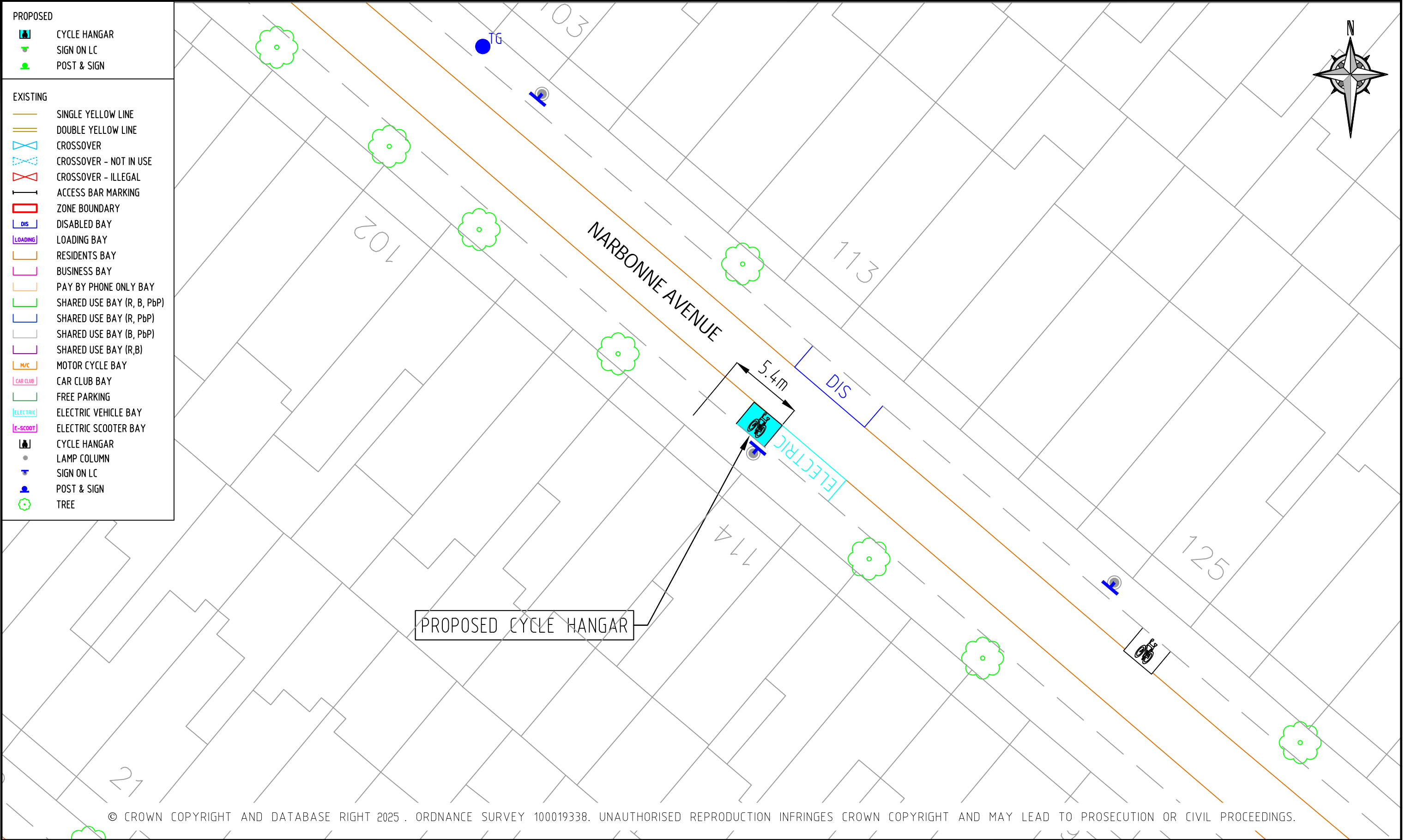
4. The design based on DS based map

REV	DESCRIPTION	DRAWN	SIG	DATE	CHKD	SIG	DATE	APP	SIG	DATE



PARKING, STREET MANAGEMENT AND COMMERCIAL,
3RD FLOOR, CIVIC CENTRE
6 BRIXTON HILL
LONDON, SW2 1EG
020 7926 9000

DRAWN	BS	PROJECT	PHASE 13 - CYCLE HANGARS
CHKD	MS	DRAWING TITLE	MEDWIN STREET SIDE OF NO. 31 SANTLEY STREET
APP	LM	CLASSIFICATION	CONSULTATION
DATE	17.02.25	PAPER	A3
		SCALE	1:250
		DRAWING NO	DES-CPZ-CH-013-01-49
		REVISION	A



NOTES:

1. All dimensions are in metres unless otherwise stated

2. Do not scale from this drawing

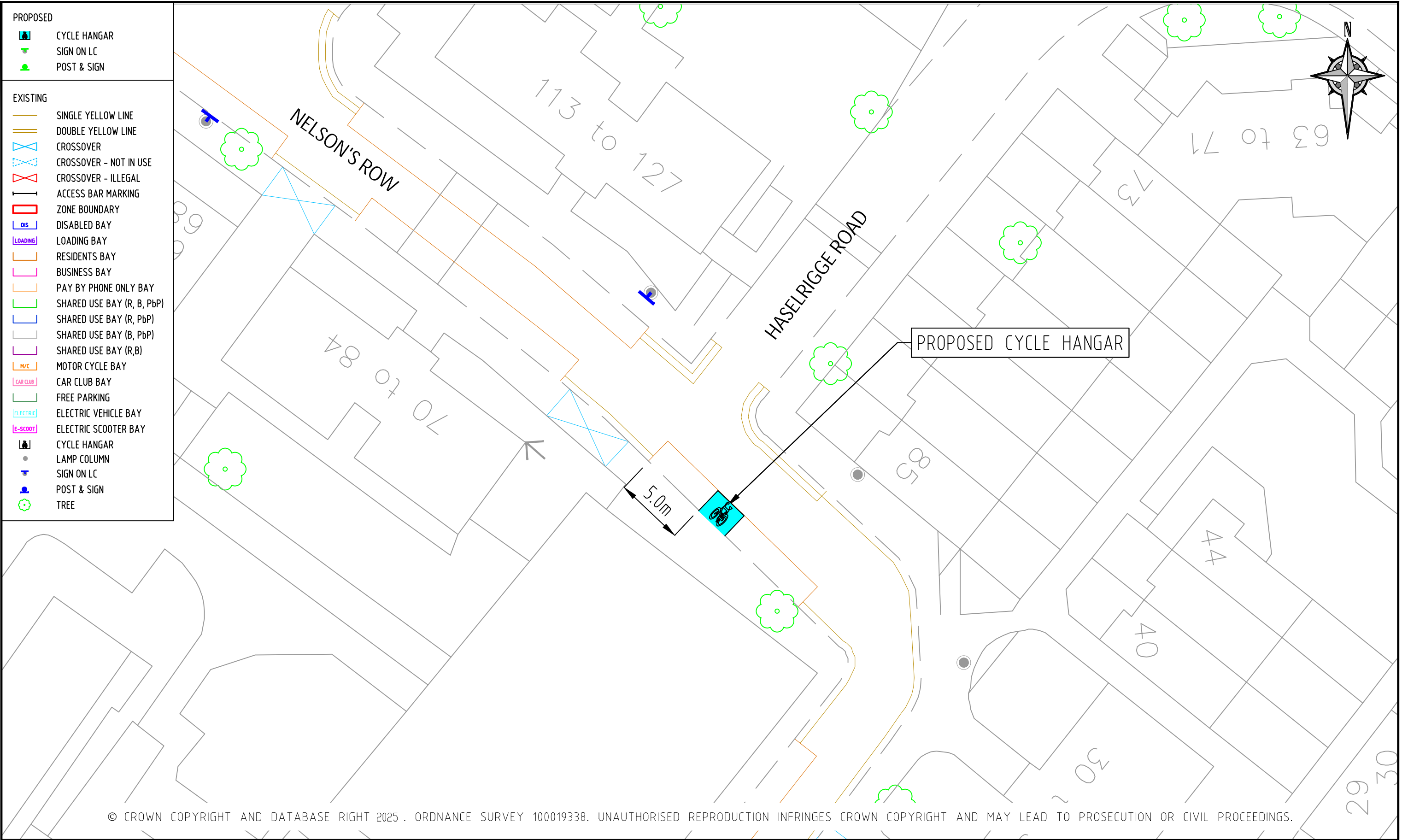
3. All new signs and road markings to be laid in accordance with the traffic sign regulations and general directions 2016

4. The design based on DS based map

REV	DESCRIPTION	DRAWN	SIG	DATE	CHKD	SIG	DATE	APP	SIG	DATE

PARKING, STREET MANAGEMENT
AND COMMERCIAL,
3RD FLOOR, CIVIC CENTRE
6 BRIXTON HILL
LONDON, SW2 1EG
020 7926 9000

DRAWN	MS	PROJECT	PHASE 13 - CYCLE HANGARS
CHKD	MS	DRAWING TITLE	NARBONNE AVENUE O/S NO. 112
APP	LM	CLASSIFICATION	CONSULTATION
DATE	17.02.25	PAPER	A3
		SCALE	1:250
		DRAWING NO	DES-CPZ-CH-013-01-50
		REVISION	A



© CROWN COPYRIGHT AND DATABASE RIGHT 2025 . ORDNANCE SURVEY 100019338. UNAUTHORISED REPRODUCTION INFRINGES CROWN COPYRIGHT AND MAY LEAD TO PROSECUTION OR CIVIL PROCEEDINGS.

NOTES:


1. All dimensions are in metres unless otherwise stated

2. Do not scale from this drawing

3. All new signs and road markings to be laid in accordance with the traffic sign regulations and general directions 2016

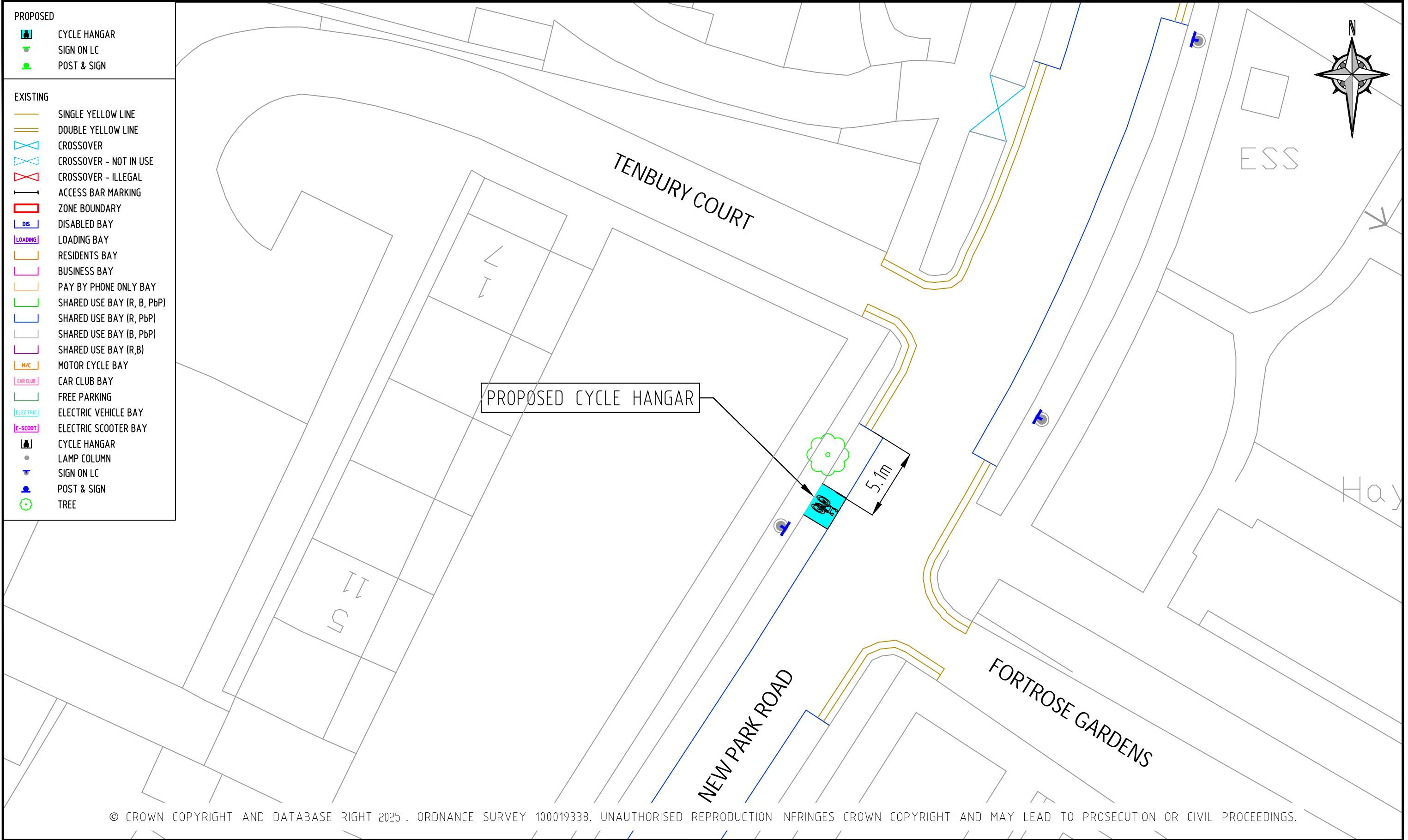
4. The design based on DS based map

REV	DESCRIPTION	DRAWN	SIG	DATE	CHKD	SIG	DATE	APP	SIG	DATE



PARKING, STREET MANAGEMENT
AND COMMERCIAL,
3RD FLOOR, CIVIC CENTRE
6 BRIXTON HILL
LONDON, SW2 1EG
020 7926 9000

DRAWN	MS	PROJECT	PHASE 13 – CYCLE HANGARS			
CHKD	MS	DRAWING TITLE	NELSON'S ROW SIDE OF NOS 70 TO 84 NELSON'S ROW			
APP	LM	CLASSIFICATION	CONSULTATION	PAPER	A3	
DATE	17.02.25	BRAWING NO	DES-CPZ-CH-013-01-51		REVISION	A



PROPOSED

CYCLE HANGAR

SIGN ON LC

POST & SIGN

EXISTING

SINGLE YELLOW LINE

DOUBLE YELLOW LINE

CROSSOVER

CROSSOVER - NOT IN USE

CROSSOVER - ILLEGAL

ACCESS BAR MARKING

ZONE BOUNDARY

DISABLED BAY

LOADING BAY

RESIDENTS BAY

BUSINESS BAY

PAY BY PHONE ONLY BAY

SHARED USE BAY (R, B, PbP)

SHARED USE BAY (R, PbP)

SHARED USE BAY (B, PbP)

SHARED USE BAY (R, B)

MOTOR CYCLE BAY

CAR CLUB BAY

FREE PARKING

ELECTRIC VEHICLE BAY

ELECTRIC SCOOTER BAY

CYCLE HANGAR

LAMP COLUMN

SIGN ON LC

POST & SIGN

TREE

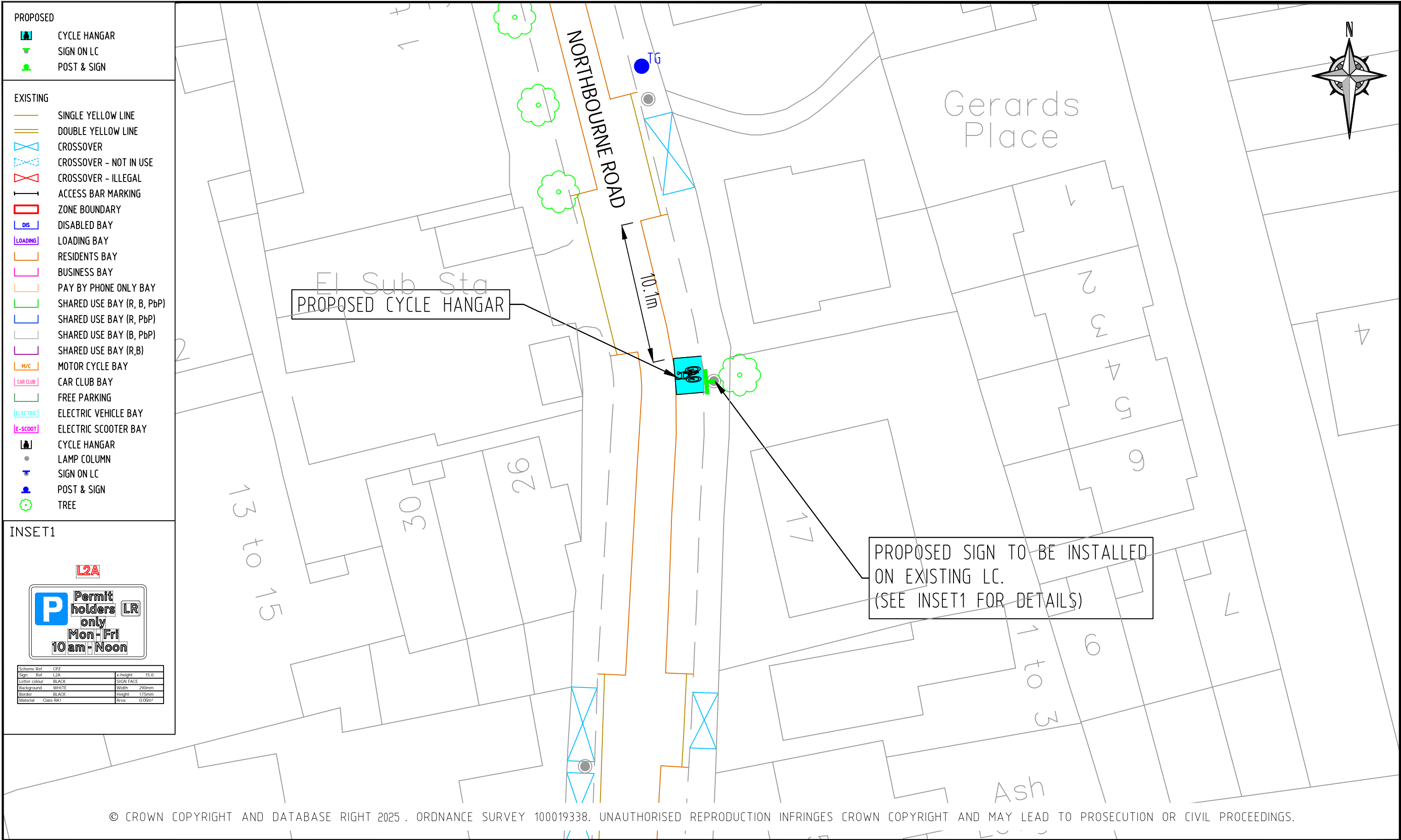
NOTES:

1. All dimensions are in metres unless otherwise stated
2. Do not scale from this drawing
3. All new signs and road markings to be laid in accordance with the traffic sign regulations and general directions 2016
4. The design based on DS based map


REV	DESCRIPTION	DRAWN	SIG	DATE	CHKD	SIG	DATE	APP	SIG	DATE

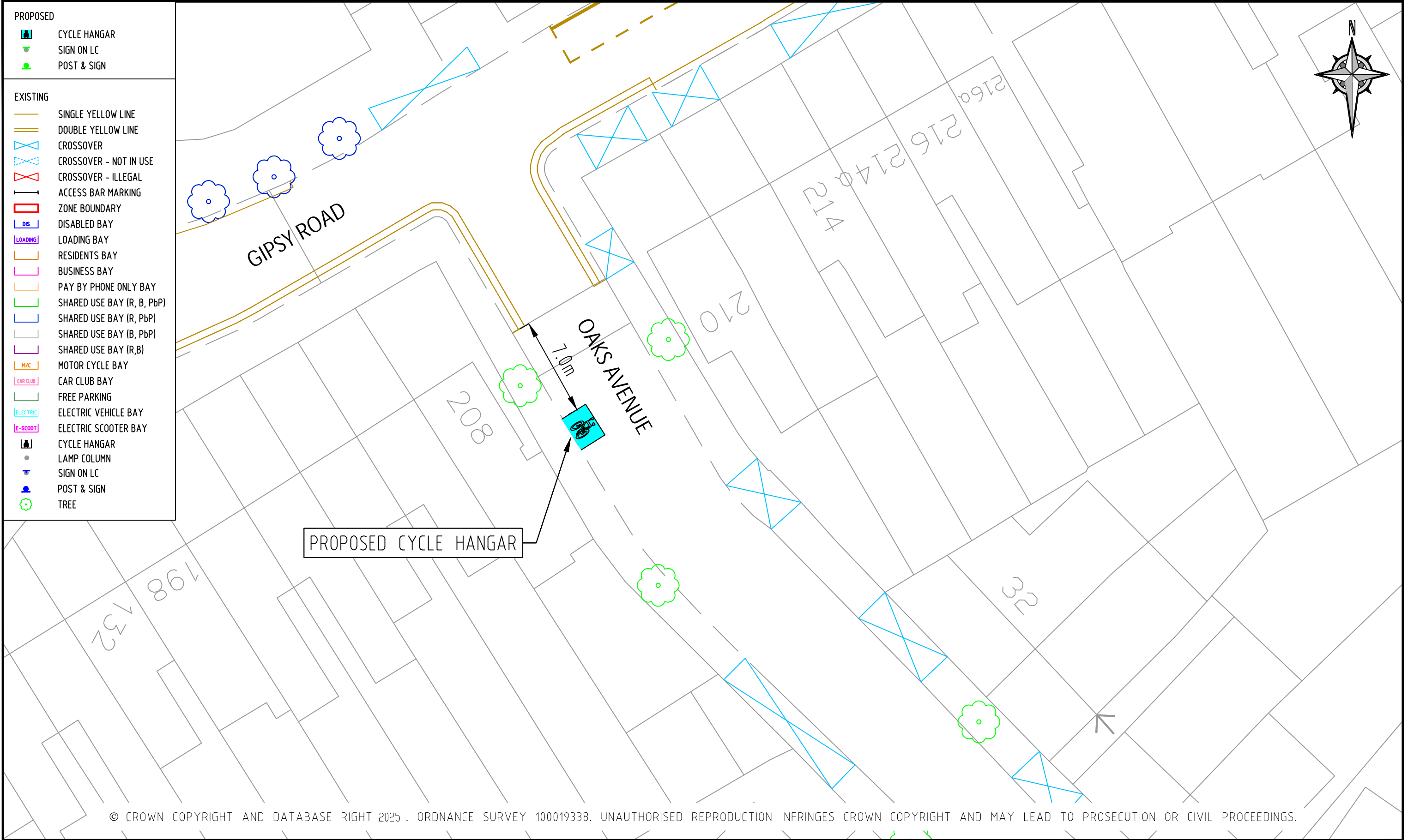
PARKING, STREET MANAGEMENT
AND COMMERCIAL,
3RD FLOOR, CIVIC CENTRE
6 BRIXTON HILL
LONDON, SW2 1EG
020 7926 9000

DRAWN	MS	PROJECT	PHASE 13 - CYCLE HANGARS		
CHKD	MS	DRAWING TITLE	NEW PARK ROAD O/S TENBURY COURT		
APP	LM	CLASSIFICATION	PAPER	SCALE	
		CONSULTATION	A3	1:250	
DATE	17.02.25	DRAWING NO	DES-CPZ-CH-013-01-52		REVISION
					A



NOTES: 1. All dimensions are in metres unless otherwise stated 2. Do not scale from this drawing 3. All new signs and road markings to be laid in accordance with the traffic sign regulations and general directions 2016 4. The design based on DS based map											
REV	DESCRIPTION	DRAWN	SIG	DATE	CHKD	SIG	DATE	APP	SIG	DATE	

 PARKING, STREET MANAGEMENT AND COMMERCIAL, 3RD FLOOR, CIVIC CENTRE 6 BRIXTON HILL LONDON, SW2 1EG 020 7926 9000		DRAWN BS	PROJECT PHASE 13 - CYCLE HANGARS	
CHKD MS	DRAWING TITLE NORTHBOURNE ROAD O/S NO. 17		APP LM	CLASSIFICATION CONSULTATION
DATE 17.02.25	DRAWING NO DES-CPZ-CH-013-01-53	PAPER A3	SCALE 1:250	REVISION A



© CROWN COPYRIGHT AND DATABASE RIGHT 2025 . ORDNANCE SURVEY 100019338. UNAUTHORISED REPRODUCTION INFRINGES CROWN COPYRIGHT AND MAY LEAD TO PROSECUTION OR CIVIL PROCEEDINGS.

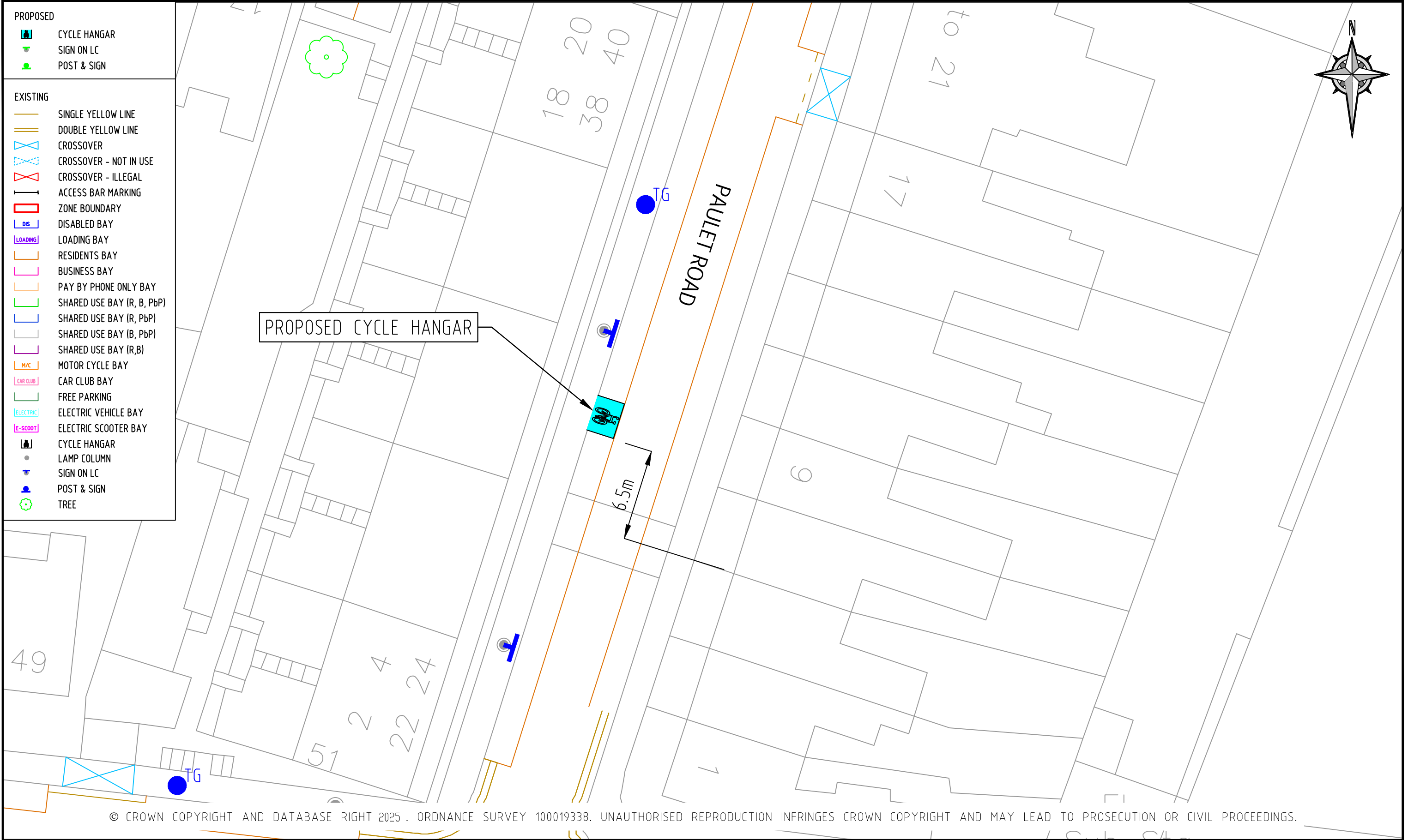
NOTES:

1. All dimensions are in metres unless otherwise stated
2. Do not scale from this drawing
3. All new signs and road markings to be laid in accordance with the traffic sign regulations and general directions 2016
4. The design based on DS based map

REV	DESCRIPTION	DRAWN	SIG	DATE	CHKD	SIG	DATE	APP	SIG	DATE

PARKING, STREET MANAGEMENT
AND COMMERCIAL,
3RD FLOOR, CIVIC CENTRE
6 BRIXTON HILL
LONDON, SW2 1EG
020 7926 9000

DRAWN	PROJECT	CHKD	DRAWING TITLE	APP	CLASSIFICATION	PAPER	SCALE	DATE	DRAWING NO	REVISION
MS	PHASE 13 - CYCLE HANGARS	MS	OAKS AVENUE SIDE OF NO. 208 GIPSY ROAD	LM	CONSULTATION	A3	1:250	17.02.25	DES-CPZ-CH-013-01-54	A



NOTES:

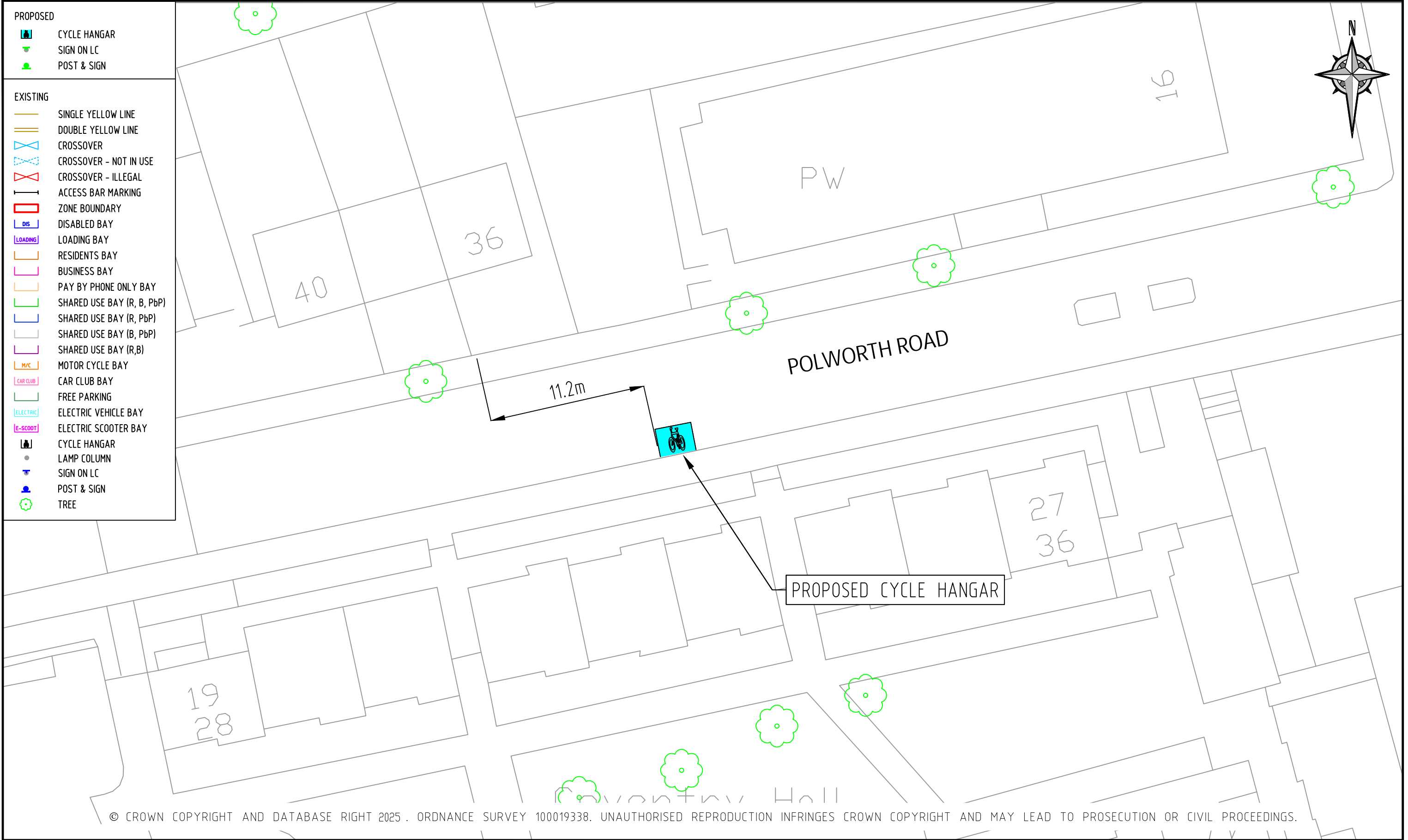
- All dimensions are in metres unless otherwise stated
- Do not scale from this drawing
- All new signs and road markings to be laid in accordance with the traffic sign regulations and general directions 2016
- The design based on DS based map

REV	DESCRIPTION	DRAWN	SIG	DATE	CHKD	SIG	DATE	APP	SIG	DATE

Lambeth

PARKING, STREET MANAGEMENT
AND COMMERCIAL,
3RD FLOOR, CIVIC CENTRE
6 BRIXTON HILL
LONDON, SW2 1EG
020 7926 9000

DRAWN	PROJECT	CHKD	DRAWING TITLE	APP	CLASSIFICATION	PAPER	SCALE	DATE	DRAWING NO	REVISION
MS	PHASE 13 - CYCLE HANGARS	MS	PAULET ROAD OPP NOS. 9 & 11	LM	CONSULTATION	A3	1:250	17.02.25	DES-CPZ-CH-013-01-55	A



PROPOSED

CYCLE HANGAR

SIGN ON LC

POST & SIGN

EXISTING

SINGLE YELLOW LINE

DOUBLE YELLOW LINE

CROSSOVER

CROSSOVER - NOT IN USE

CROSSOVER - ILLEGAL

ACCESS BAR MARKING

ZONE BOUNDARY

DISABLED BAY

LOADING BAY

RESIDENTS BAY

BUSINESS BAY

PAY BY PHONE ONLY BAY

SHARED USE BAY (R, B, PbP)

SHARED USE BAY (R, PbP)

SHARED USE BAY (B, PbP)

SHARED USE BAY (R, B)

MOTOR CYCLE BAY

CAR CLUB BAY

FREE PARKING

ELECTRIC VEHICLE BAY

ELECTRIC SCOOTER BAY

CYCLE HANGAR

LAMP COLUMN

SIGN ON LC

POST & SIGN

TREE

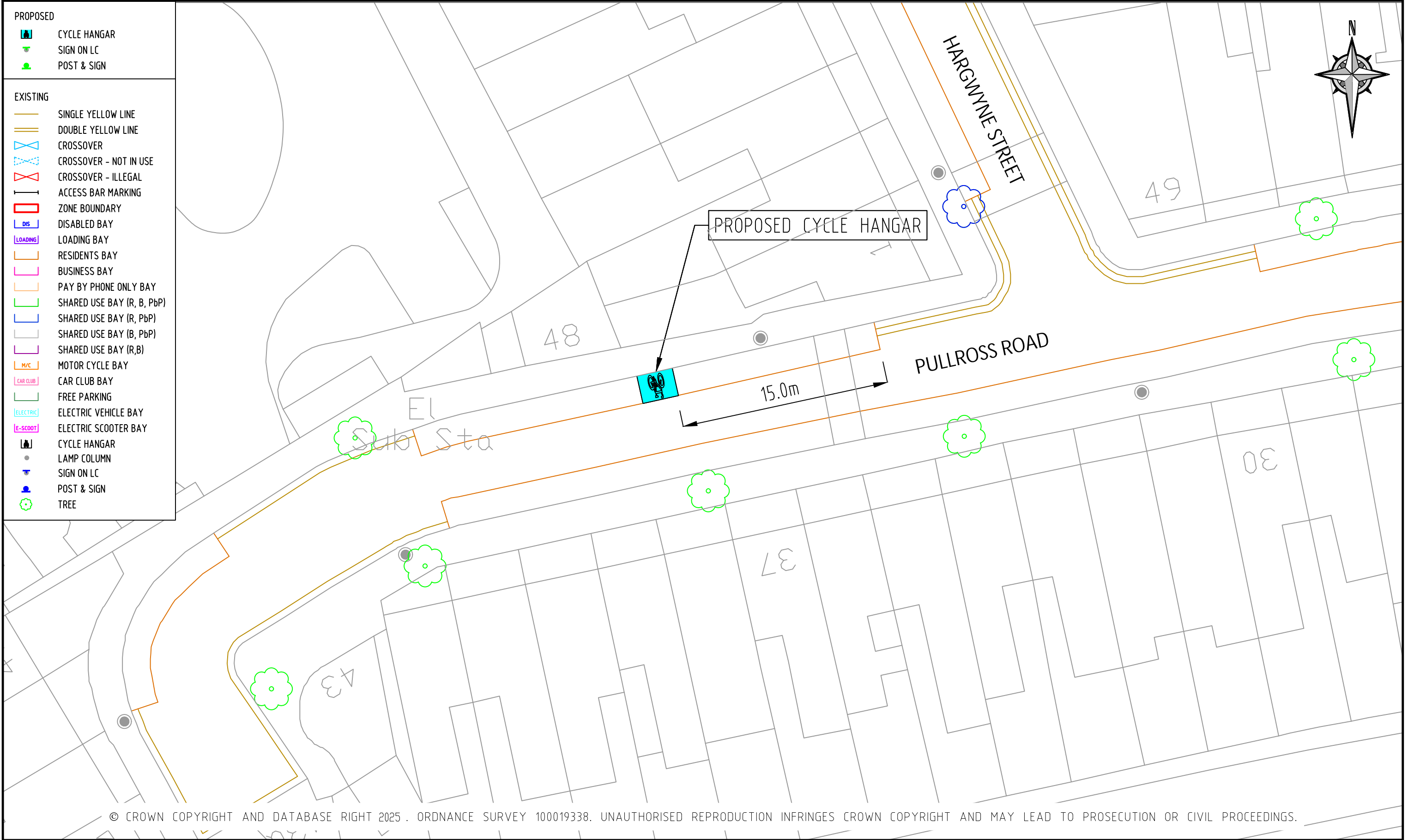
NOTES:

1. All dimensions are in metres unless otherwise stated
2. Do not scale from this drawing
3. All new signs and road markings to be laid in accordance with the traffic sign regulations and general directions 2016
4. The design based on DS based map

REV	DESCRIPTION	DRAWN	SIG	DATE	CHKD	SIG	DATE	APP	SIG	DATE

PARKING, STREET MANAGEMENT
AND COMMERCIAL,
3RD FLOOR, CIVIC CENTRE
6 BRIXTON HILL
LONDON, SW2 1EG
020 7926 9000


DRAWN	MS	PROJECT	PHASE 13 - CYCLE HANGARS		
CHKD	MS	DRAWING TITLE	POLWORTH ROAD O/S NOS. 24/33 COVENTRY HALL		
APP	LM	CLASSIFICATION	PAPER	SCALE	
		CONSULTATION	A3	1:250	
DATE	17.02.25	DRAWING NO	DES-CPZ-CH-013-01-56		REVISION
					A



© CROWN COPYRIGHT AND DATABASE RIGHT 2025 . ORDNANCE SURVEY 100019338. UNAUTHORISED REPRODUCTION INFRINGES CROWN COPYRIGHT AND MAY LEAD TO PROSECUTION OR CIVIL PROCEEDINGS.

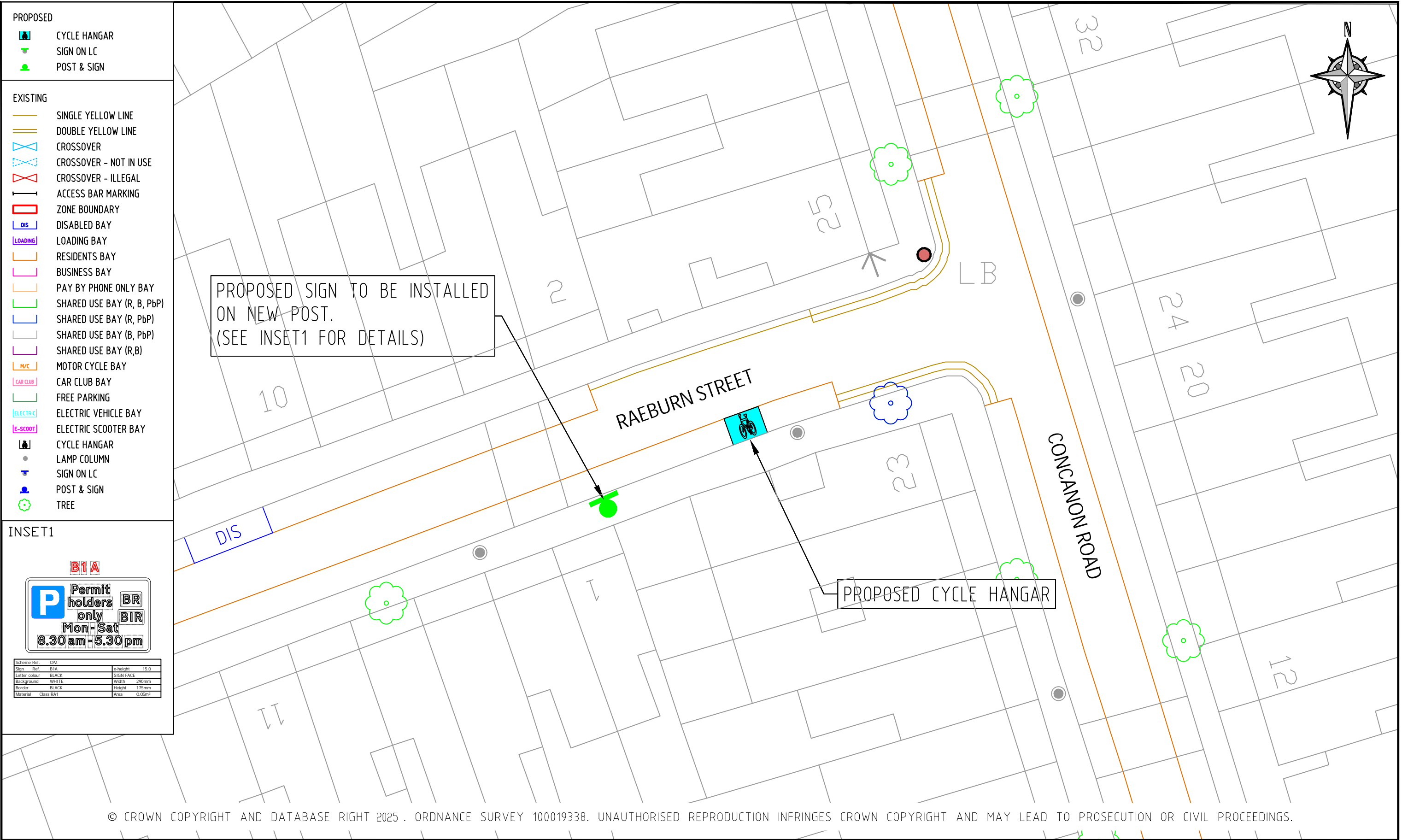
NOTES:
1. All dimensions are in metres unless otherwise stated
2. Do not scale from this drawing
3. All new signs and road markings to be laid in accordance with the traffic sign regulations and general directions 2016
4. The design based on DS based map

REV	DESCRIPTION	DRAWN	SIG	DATE	CHKD	SIG	DATE	APP	SIG	DATE



PARKING, STREET MANAGEMENT
AND COMMERCIAL,
3RD FLOOR, CIVIC CENTRE
6 BRIXTON HILL
LONDON, SW2 1EG
020 7926 9000

DRAWN	MS	PROJECT			PHASE 13 - CYCLE HANGARS		
CHKD	MS	DRAWING TITLE			PULLROSS ROAD SIDE OF NO. 1 HARGWYNE STREET		
APP	LM	CLASSIFICATION	PAPER	SCALE	REVISION		
DATE	17.02.25	CONSULTATION	A3	1:250	A		
DRAWING NO		DES-CPZ-CH-013-01-57					



PROPOSED SIGN TO BE INSTALLED ON NEW POST.
(SEE INSET1 FOR DETAILS)

PROPOSED CYCLE HANGAR

RAEBURN STREET

CONCANNON ROAD

DIS

LB

2

10

23

24

20

12

32

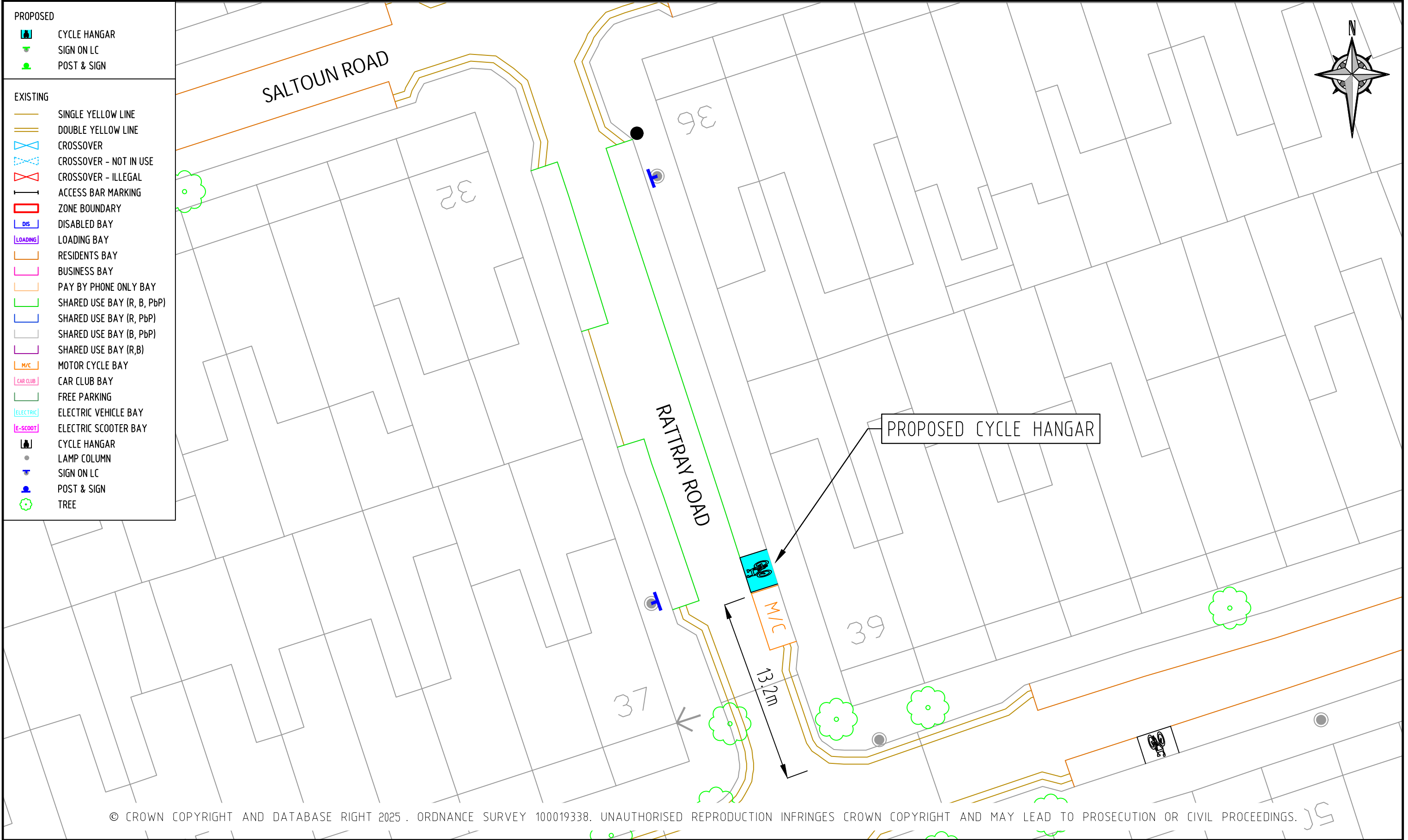
N

NOTES:
1. All dimensions are in metres unless otherwise stated
2. Do not scale from this drawing
3. All new signs and road markings to be laid in accordance with the traffic sign regulations and general directions 2016
4. The design based on DS based map

REV	DESCRIPTION	DRAWN	SIG	DATE	CHKD	SIG	DATE	APP	SIG	DATE


PARKING, STREET MANAGEMENT AND COMMERCIAL,
3RD FLOOR, CIVIC CENTRE
6 BRIXTON HILL
LONDON, SW2 1EG
020 7926 9000

DRAWN	BS	PROJECT	PHASE 13 - CYCLE HANGARS				
CHKD	MS	DRAWING TITLE	RAEBURN STREET SIDE OF NO. 23 CONCANNON ROAD				
APP	LM	CLASSIFICATION	CONSULTATION	PAPER	A3	SCALE	1:250
DATE	17.02.25	DRAWING NO	DES-CPZ-CH-013-01-58	REVISION	A		



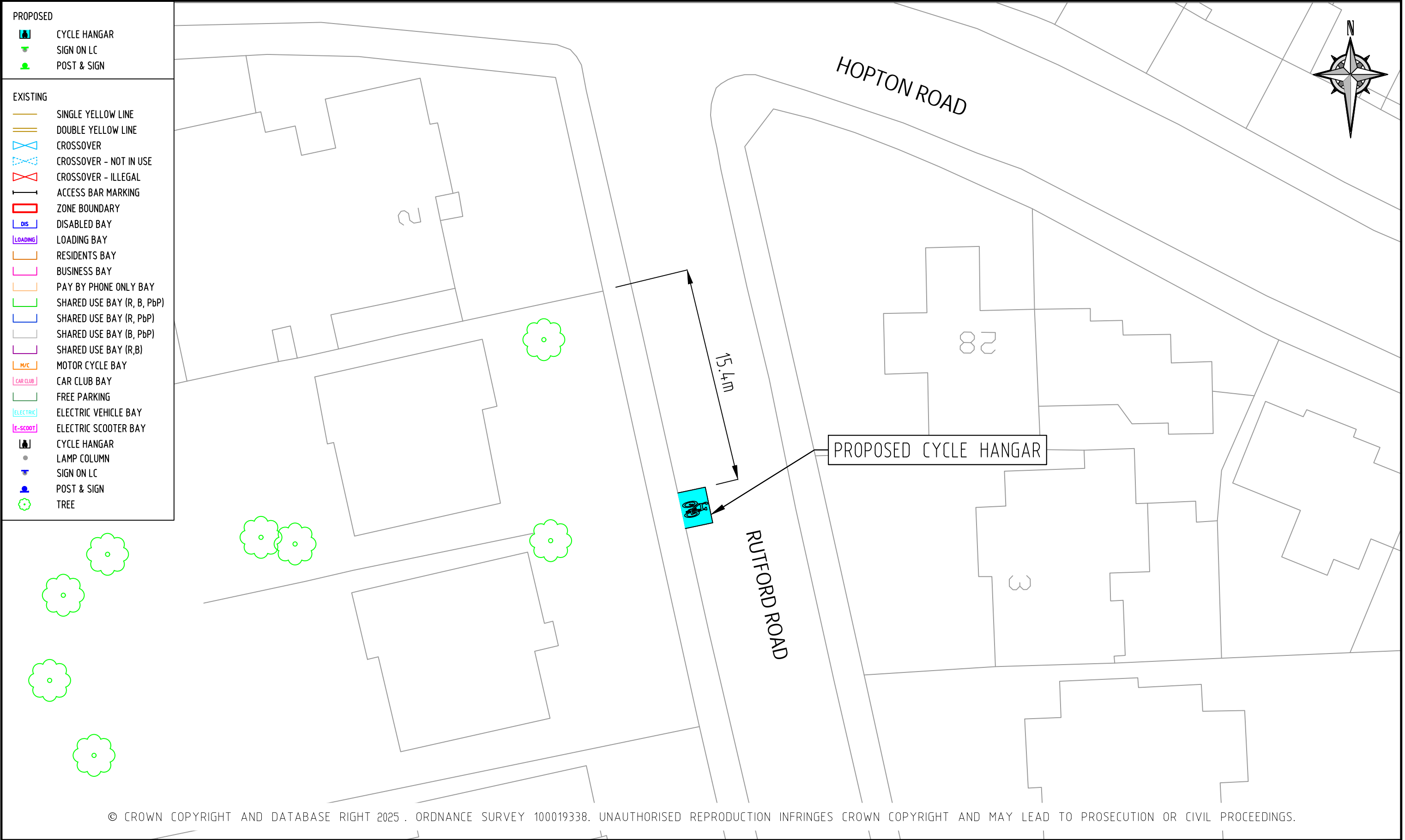
NOTES:
1. All dimensions are in metres unless otherwise stated
2. Do not scale from this drawing
3. All new signs and road markings to be laid in accordance with the traffic sign regulations and general directions 2016
4. The design based on DS based map

REV	DESCRIPTION	DRAWN	SIG	DATE	CHKD	SIG	DATE	APP	SIG	DATE



PARKING, STREET MANAGEMENT
AND COMMERCIAL,
3RD FLOOR, CIVIC CENTRE
6 BRIXTON HILL
LONDON, SW2 1EG
020 7926 9000


DRAWN	MS	PROJECT			PHASE 13 – CYCLE HANGARS		
CHKD	MS	DRAWING TITLE					RATTRAY ROAD SIDE OF NO. 36 SALTOUN ROAD
APP	LM	CLASSIFICATION	PAPER	SCALE			
		CONSULTATION	A3	1:250			
DATE	17.02.25	DRAWING NO	DES-CPZ-CH-013-01-59		REVISION	A	



© CROWN COPYRIGHT AND DATABASE RIGHT 2025 . ORDNANCE SURVEY 100019338. UNAUTHORISED REPRODUCTION INFRINGES CROWN COPYRIGHT AND MAY LEAD TO PROSECUTION OR CIVIL PROCEEDINGS.

NOTES:
1. All dimensions are in metres unless otherwise stated
2. Do not scale from this drawing
3. All new signs and road markings to be laid in accordance with the traffic sign regulations and general directions 2016
4. The design based on DS based map

REV	DESCRIPTION	DRAWN	SIG	DATE	CHKD	SIG	DATE	APP	SIG	DATE



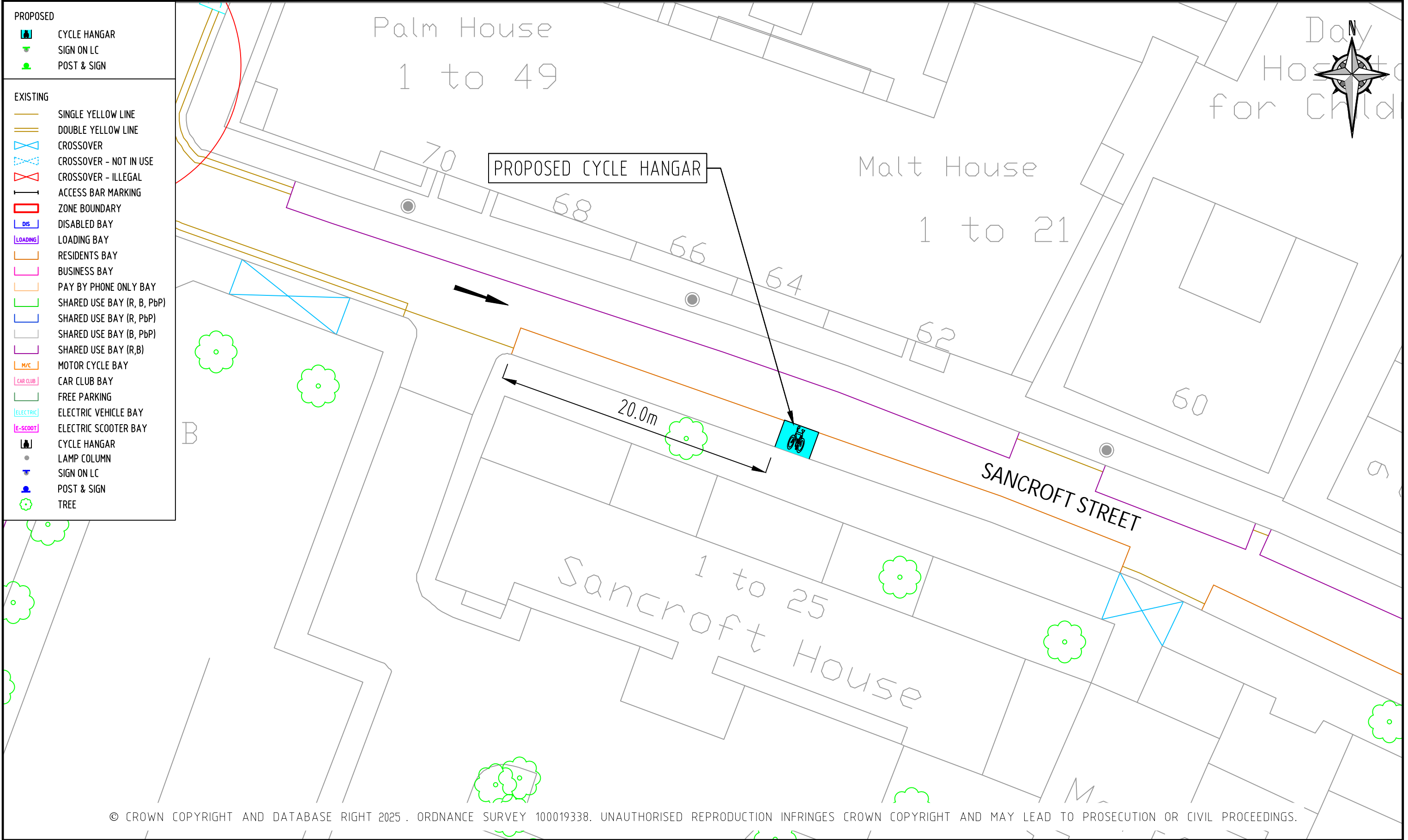
PARKING, STREET MANAGEMENT
AND COMMERCIAL,
3RD FLOOR, CIVIC CENTRE
6 BRIXTON HILL
LONDON, SW2 1EG
020 7926 9000

DRAWN	PROJECT
MS	PHASE 13 - CYCLE HANGARS

CHKD	DRAWING TITLE
MS	RUTFORD ROAD O/S NOS. 4 & 6

APP	CLASSIFICATION	PAPER	SCALE
LM	CONSULTATION	A3	1:250

DATE	DRAWING NO	REVISION
17.02.25	DES-CPZ-CH-013-01-60	A



PROPOSED

- CYCLE HANGAR
- SIGN ON LC
- POST & SIGN

EXISTING

- SINGLE YELLOW LINE
- DOUBLE YELLOW LINE
- CROSSOVER
- CROSSOVER - NOT IN USE
- CROSSOVER - ILLEGAL
- ACCESS BAR MARKING
- ZONE BOUNDARY
- DISABLED BAY
- LOADING BAY
- RESIDENTS BAY
- BUSINESS BAY
- PAY BY PHONE ONLY BAY
- SHARED USE BAY (R, B, PbP)
- SHARED USE BAY (R, PbP)
- SHARED USE BAY (B, PbP)
- SHARED USE BAY (R, B)
- MOTOR CYCLE BAY
- CAR CLUB BAY
- FREE PARKING
- ELECTRIC VEHICLE BAY
- ELECTRIC SCOOTER BAY
- CYCLE HANGAR
- LAMP COLUMN
- SIGN ON LC
- POST & SIGN
- TREE

© CROWN COPYRIGHT AND DATABASE RIGHT 2025 . ORDNANCE SURVEY 100019338. UNAUTHORISED REPRODUCTION INFRINGES CROWN COPYRIGHT AND MAY LEAD TO PROSECUTION OR CIVIL PROCEEDINGS.

NOTES:

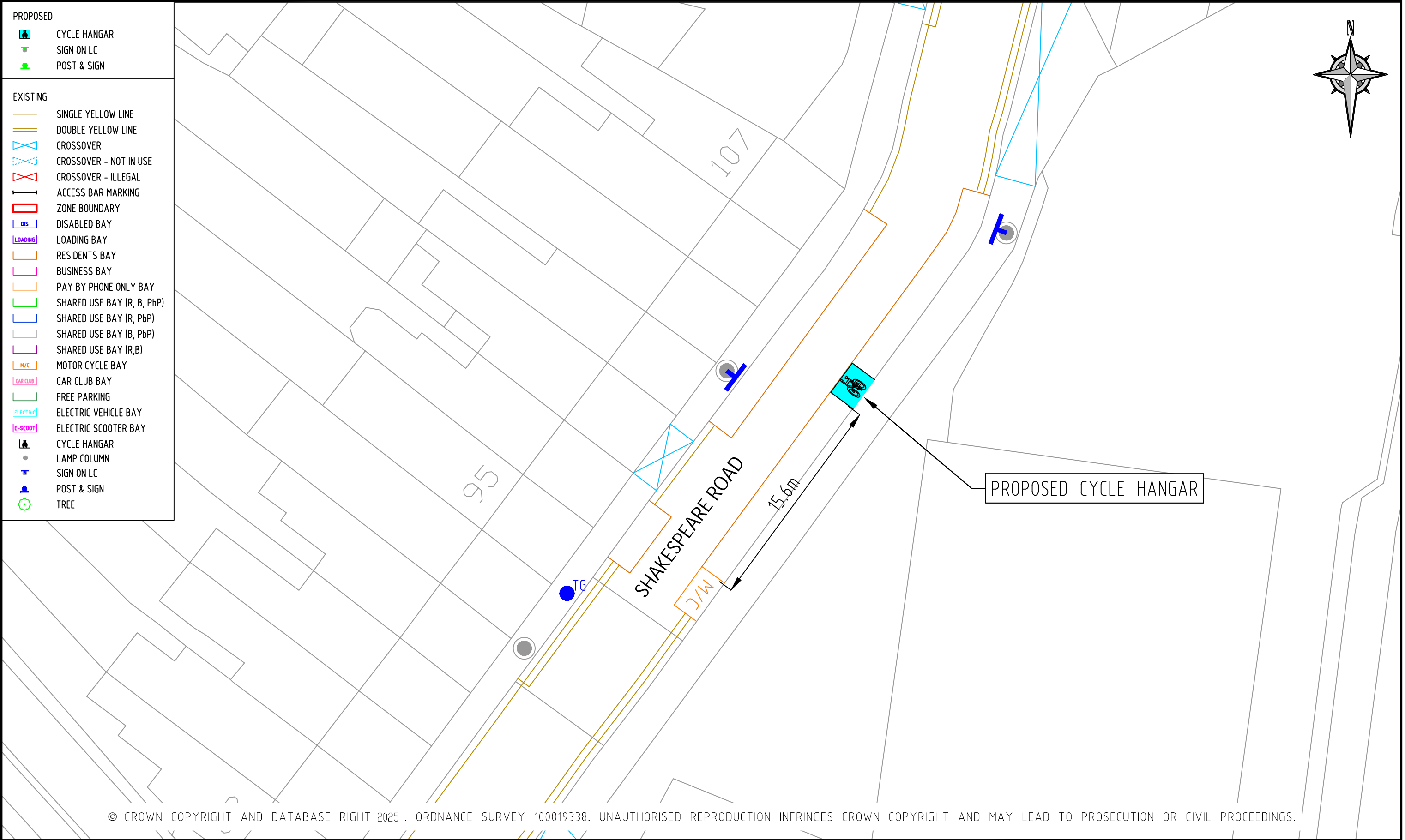
1. All dimensions are in metres unless otherwise stated
2. Do not scale from this drawing
3. All new signs and road markings to be laid in accordance with the traffic sign regulations and general directions 2016
4. The design based on DS based map

REV	DESCRIPTION	DRAWN	SIG	DATE	CHKD	SIG	DATE	APP	SIG	DATE

Lambeth

PARKING, STREET MANAGEMENT
AND COMMERCIAL,
3RD FLOOR, CIVIC CENTRE
6 BRIXTON HILL
LONDON, SW2 1EG
020 7926 9000

DRAWN	MS	PROJECT			PHASE 13 - CYCLE HANGARS		
CHKD	MS	DRAWING TITLE					SANCROFT STREET O/S 1 TO 25 SANCROFT HOUSE
APP	LM	CLASSIFICATION	PAPER	SCALE			
		CONSULTATION	A3	1:250			
DATE	17.02.25	DRAWING NO	DES-CPZ-CH-013-01-61		REVISION	A	



NOTES:

1. All dimensions are in metres unless otherwise stated

2. Do not scale from this drawing

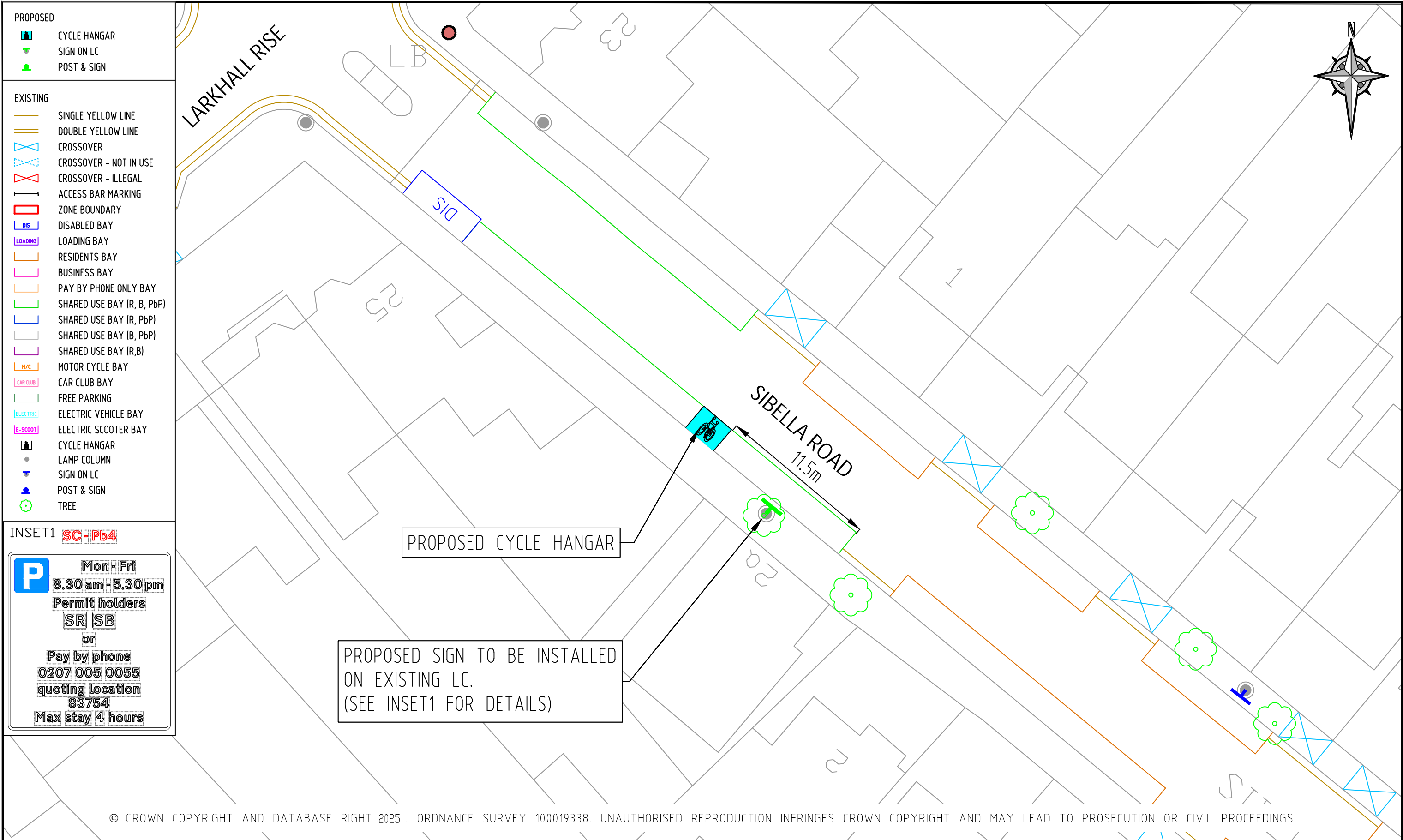
3. All new signs and road markings to be laid in accordance with the traffic sign regulations and general directions 2016

4. The design based on DS based map

REV	DESCRIPTION	DRAWN	SIG	DATE	CHKD	SIG	DATE	APP	SIG	DATE

PARKING, STREET MANAGEMENT
AND COMMERCIAL,
3RD FLOOR, CIVIC CENTRE
6 BRIXTON HILL
LONDON, SW2 1EG
020 7926 9000

DRAWN	MS	PROJECT	PHASE 13 – CYCLE HANGARS				
CHKD	MS	DRAWING TITLE	SHAKESPEARE ROAD OPP NO. 103				
APP	LM	CLASSIFICATION	CONSULTATION	PAPER	A3	SCALE	1:250
DATE	17.02.25	DRAWING NO	DES-CPZ-CH-013-01-62	REVISION	A		



PROPOSED CYCLE HANGAR

PROPOSED SIGN TO BE INSTALLED ON EXISTING LC.
(SEE INSET1 FOR DETAILS)

SIBELLA ROAD

11.5m

LARKHALL RISE

© CROWN COPYRIGHT AND DATABASE RIGHT 2025 . ORDNANCE SURVEY 100019338. UNAUTHORISED REPRODUCTION INFRINGES CROWN COPYRIGHT AND MAY LEAD TO PROSECUTION OR CIVIL PROCEEDINGS.

- NOTES:
1. All dimensions are in metres unless otherwise stated
 2. Do not scale from this drawing
 3. All new signs and road markings to be laid in accordance with the traffic sign regulations and general directions 2016
 4. The design based on DS based map

REV	DESCRIPTION	DRAWN	SIG	DATE	CHKD	SIG	DATE	APP	SIG	DATE

PARKING, STREET MANAGEMENT AND COMMERCIAL,

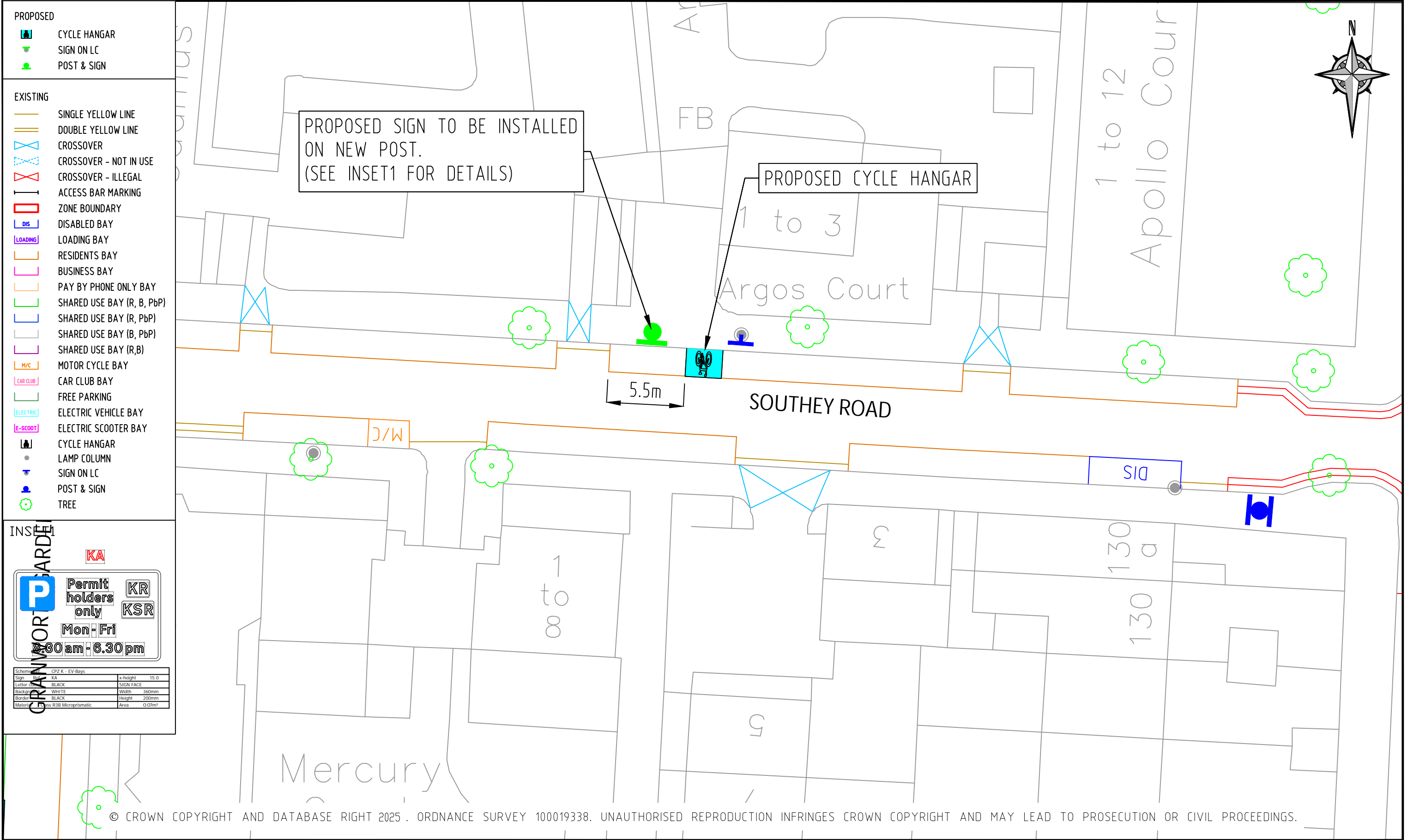
3RD FLOOR, CIVIC CENTRE

6 BRIXTON HILL

LONDON, SW2 1EG

020 7926 9000

DRAWN	BS	PROJECT	PHASE 13 - CYCLE HANGARS
CHKD	MS	DRAWING TITLE	SIBELLA ROAD SIDE OF NO. 25 LARKHALL RISE
APP	LM	CLASSIFICATION	CONSULTATION
DATE	17.02.25	PAPER	A3
		SCALE	1:250
		DRAWING NO	DES-CPZ-CH-013-01-64
		REVISION	A



PROPOSED

CYCLE HANGAR

SIGN ON LC

POST & SIGN

EXISTING

SINGLE YELLOW LINE

DOUBLE YELLOW LINE

CROSSOVER

CROSSOVER - NOT IN USE

CROSSOVER - ILLEGAL

ACCESS BAR MARKING

ZONE BOUNDARY

DISABLED BAY

LOADING BAY

RESIDENTS BAY

BUSINESS BAY

PAY BY PHONE ONLY BAY

SHARED USE BAY (R, B, PbP)

SHARED USE BAY (R, PbP)

SHARED USE BAY (B, PbP)

SHARED USE BAY (R, B)

MOTOR CYCLE BAY

CAR CLUB BAY

FREE PARKING

ELECTRIC VEHICLE BAY

ELECTRIC SCOOTER BAY

CYCLE HANGAR

LAMP COLUMN

SIGN ON LC

POST & SIGN

TREE

INSET 1

 KA Permit holders only KR KSR Mon - Fri 8.30am - 6.30pm Scheme KA - EV-Bays Sign KA Letter KA Back KA Border KA Material KA x-height 15.0 SIGN FACE Width 360mm Height 200mm Area 0.07m²

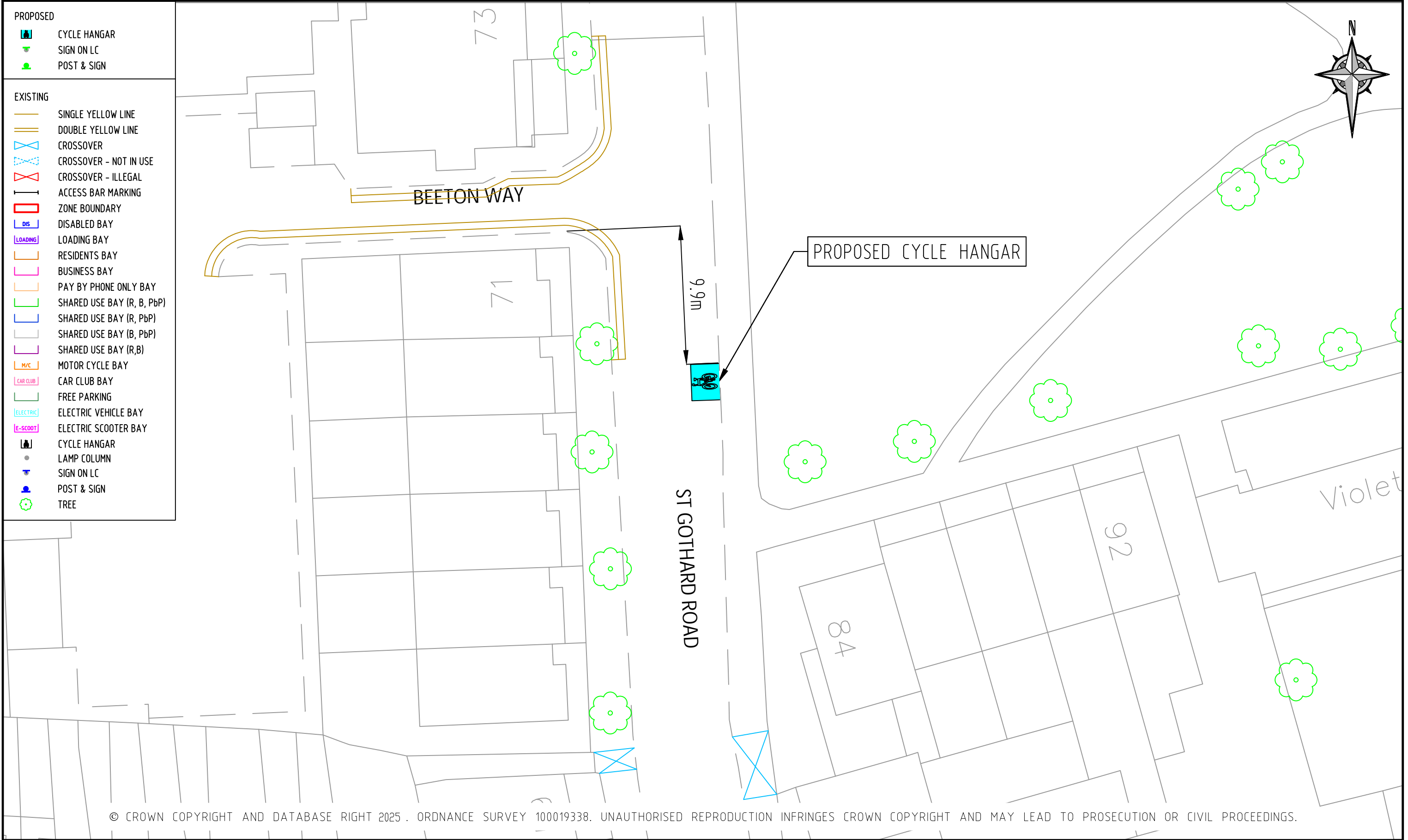
NOTES:

1. All dimensions are in metres unless otherwise stated
2. Do not scale from this drawing
3. All new signs and road markings to be laid in accordance with the traffic sign regulations and general directions 2016
4. The design based on DS based map

REV	DESCRIPTION	DRAWN	SIG	DATE	CHKD	SIG	DATE	APP	SIG	DATE

PARKING, STREET MANAGEMENT AND COMMERCIAL,
3RD FLOOR, CIVIC CENTRE
6 BRIXTON HILL
LONDON, SW2 1EG
020 7926 9000

DRAWN	BS	PROJECT	PHASE 13 - CYCLE HANGARS	
CHKD	MS	DRAWING TITLE	SOUTHEY ROAD O/S 1 TO 3 ARGOS COURT	
APP	LM	CLASSIFICATION	CONSULTATION	PAPER A3
DATE	17.02.25	DRAWING NO	DES-CPZ-CH-013-01-65	REVISION A



NOTES:

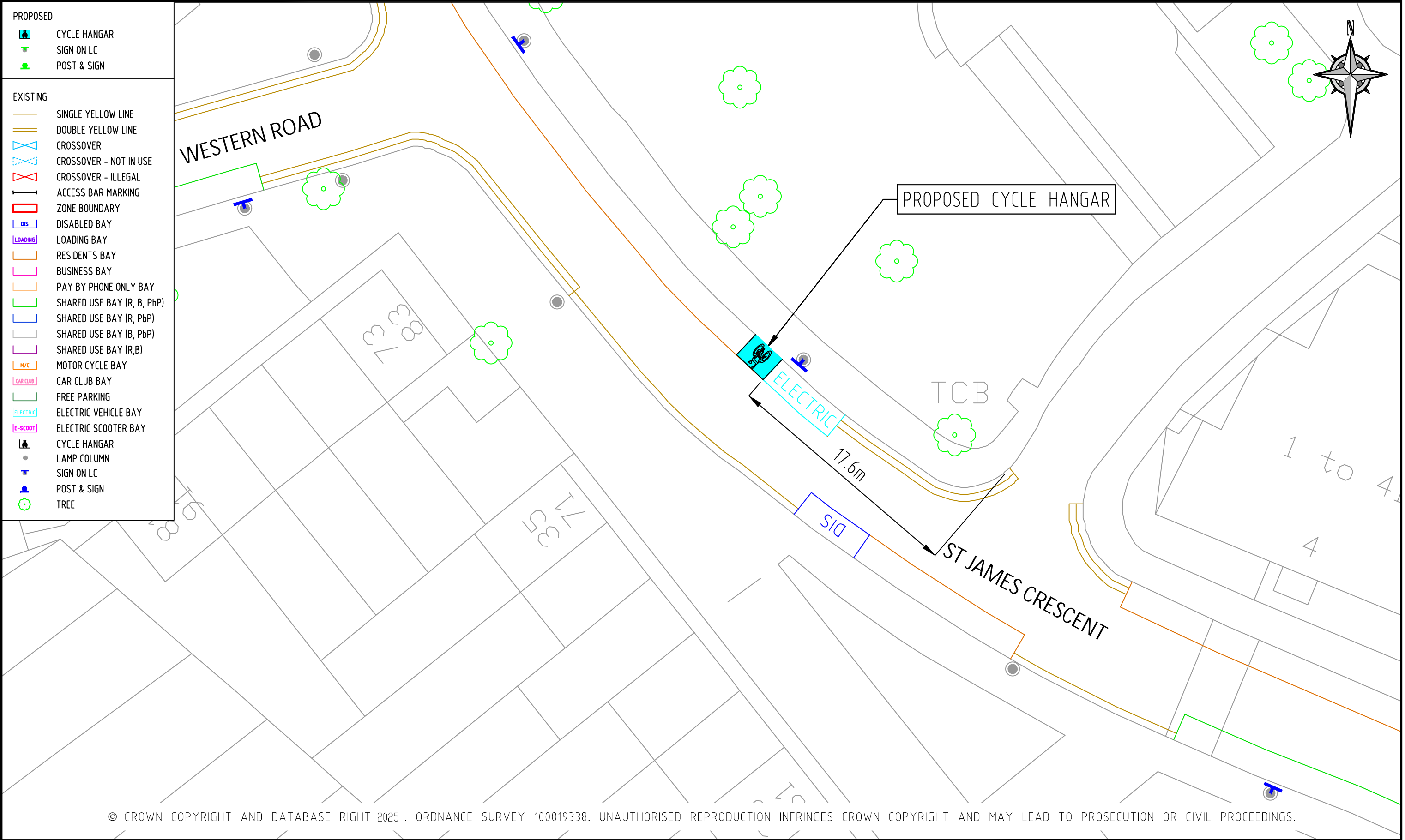
- All dimensions are in metres unless otherwise stated
- Do not scale from this drawing
- All new signs and road markings to be laid in accordance with the traffic sign regulations and general directions 2016
- The design based on DS based map

REV	DESCRIPTION	DRAWN	SIG	DATE	CHKD	SIG	DATE	APP	SIG	DATE

Lambeth

PARKING, STREET MANAGEMENT
AND COMMERCIAL,
3RD FLOOR, CIVIC CENTRE
6 BRIXTON HILL
LONDON, SW2 1EG
020 7926 9000

DRAWN	PROJECT	CHKD	DRAWING TITLE	APP	CLASSIFICATION	PAPER	SCALE	DATE	DRAWING NO	REVISION
MS	PHASE 13 - CYCLE HANGARS	MS	ST GOTHARD ROAD OPPOSITE NO. 69	LM	CONSULTATION	A3	1:250	17.02.25	DES-CPZ-CH-013-01-66	A



© CROWN COPYRIGHT AND DATABASE RIGHT 2025 . ORDNANCE SURVEY 100019338. UNAUTHORISED REPRODUCTION INFRINGES CROWN COPYRIGHT AND MAY LEAD TO PROSECUTION OR CIVIL PROCEEDINGS.

NOTES:

1. All dimensions are in metres unless otherwise stated

2. Do not scale from this drawing

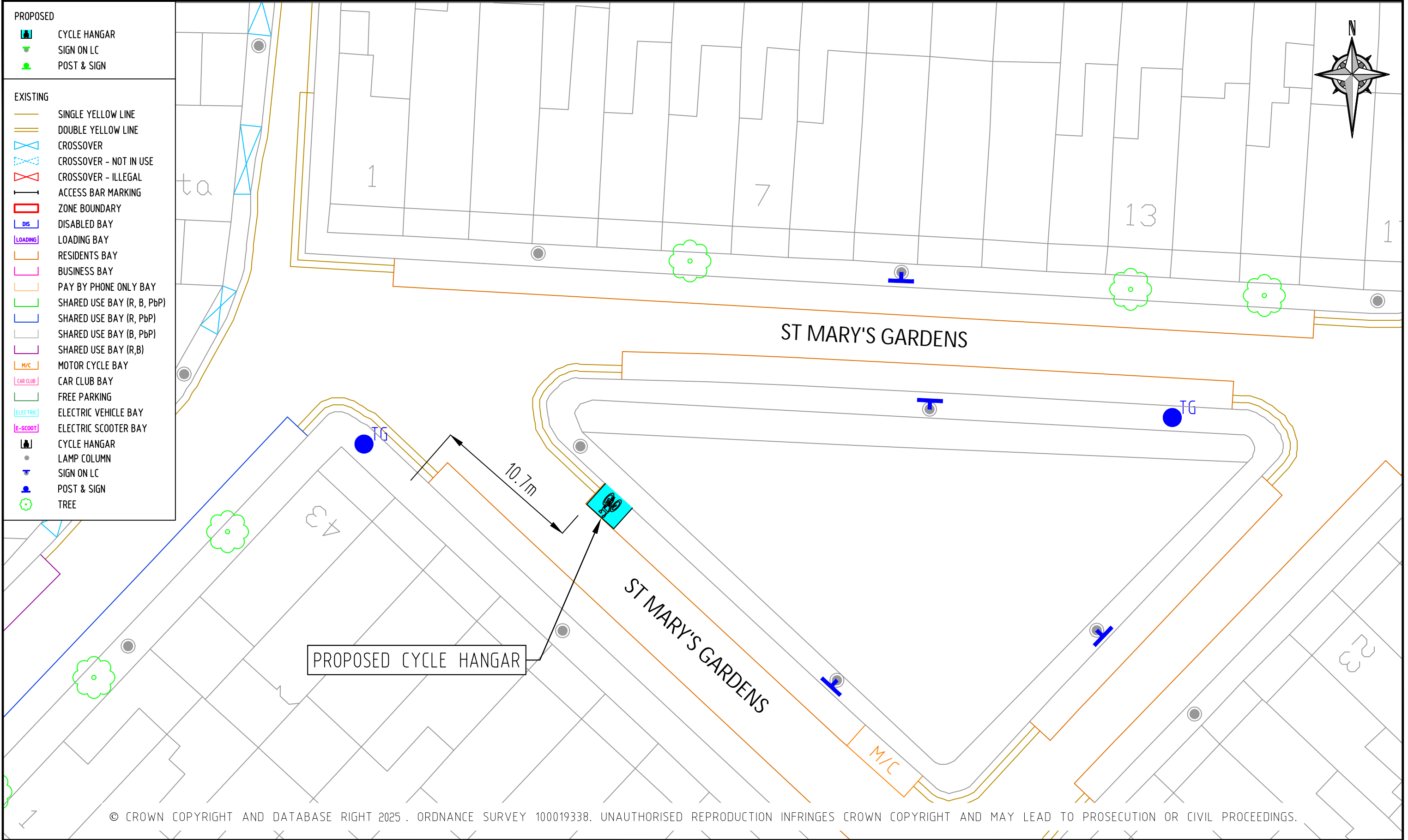
3. All new signs and road markings to be laid in accordance with the traffic sign regulations and general directions 2016

4. The design based on DS based map

REV	DESCRIPTION	DRAWN	SIG	DATE	CHKD	SIG	DATE	APP	SIG	DATE

PARKING, STREET MANAGEMENT
AND COMMERCIAL,
3RD FLOOR, CIVIC CENTRE
6 BRIXTON HILL
LONDON, SW2 1EG
020 7926 9000

DRAWN	MS	PROJECT	PHASE 13 - CYCLE HANGARS
CHKD	MS	DRAWING TITLE	ST JAMES'S CRESCENT OPP NOS. 35 & 71
APP	LM	CLASSIFICATION	CONSULTATION
DATE	17.02.25	PAPER	A3
		SCALE	1:250
		DRAWING NO	DES-CPZ-CH-013-01-67
		REVISION	A



NOTES:

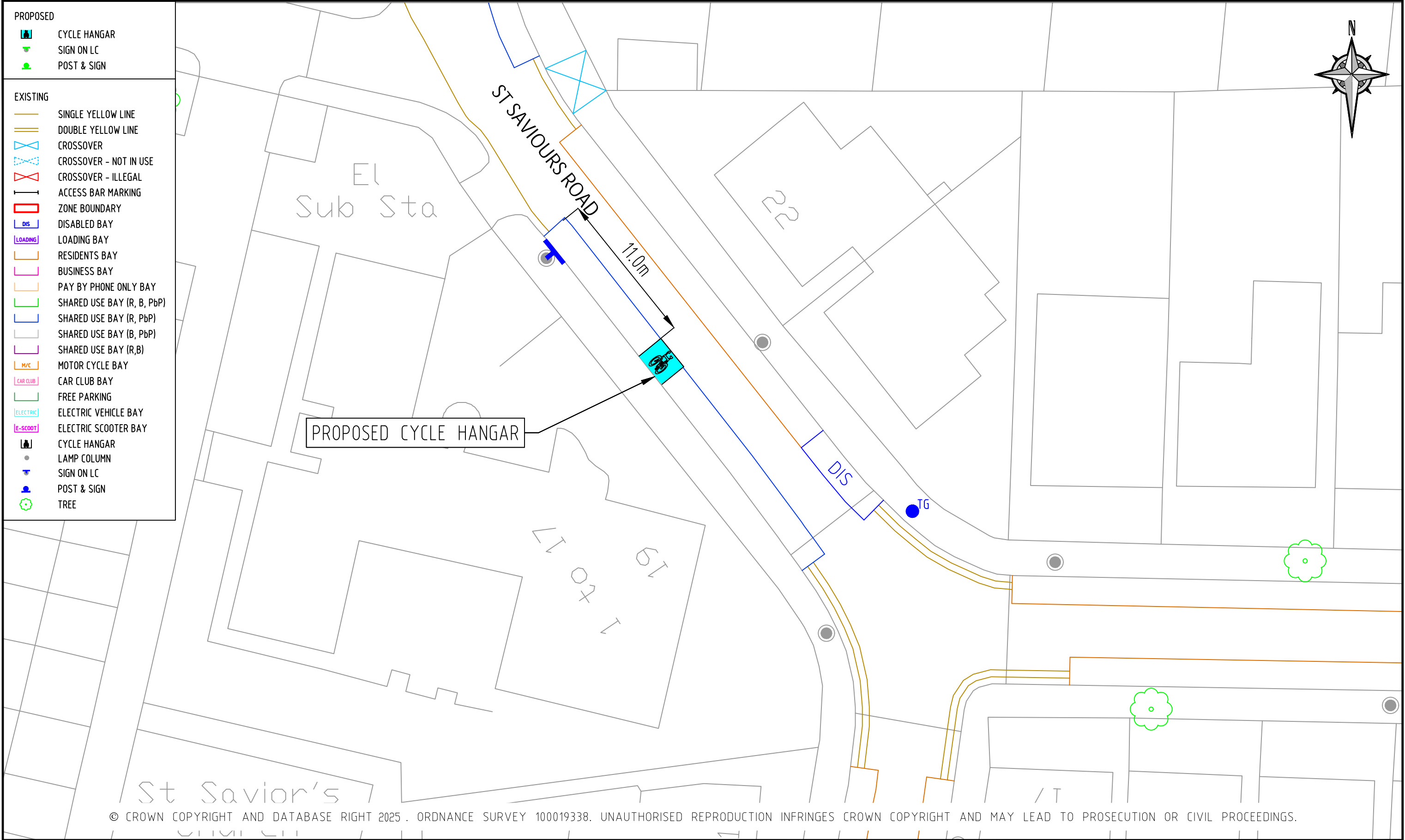
- All dimensions are in metres unless otherwise stated
- Do not scale from this drawing
- All new signs and road markings to be laid in accordance with the traffic sign regulations and general directions 2016
- The design based on DS based map

REV	DESCRIPTION	DRAWN	SIG	DATE	CHKD	SIG	DATE	APP	SIG	DATE

Lambeth

PARKING, STREET MANAGEMENT
AND COMMERCIAL,
3RD FLOOR, CIVIC CENTRE
6 BRIXTON HILL
LONDON, SW2 1EG
020 7926 9000


DRAWN	PROJECT	CHKD	DRAWING TITLE	APP	CLASSIFICATION	PAPER	SCALE	DATE	DRAWING NO	REVISION
MS	PHASE 13 - CYCLE HANGARS	MS	ST MARY'S GARDENS OPPOSITE NO. 40	LM	CONSULTATION	A3	1:250	17.02.25	DES-CPZ-CH-013-01-68	A



NOTES:

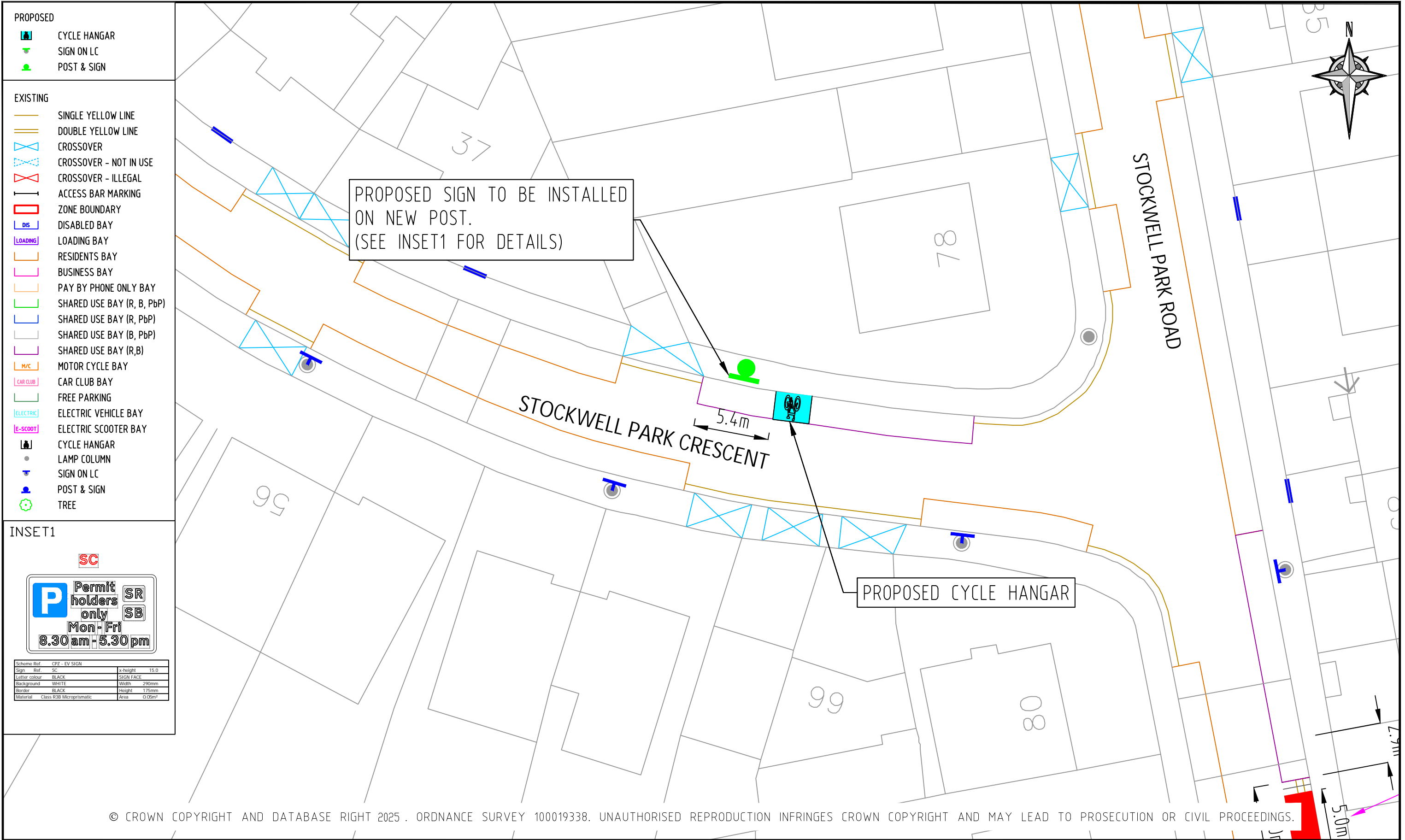
1. All dimensions are in metres unless otherwise stated
2. Do not scale from this drawing
3. All new signs and road markings to be laid in accordance with the traffic sign regulations and general directions 2016
4. The design based on DS based map

REV	DESCRIPTION	DRAWN	SIG	DATE	CHKD	SIG	DATE	APP	SIG	DATE



PARKING, STREET MANAGEMENT
AND COMMERCIAL,
3RD FLOOR, CIVIC CENTRE
6 BRIXTON HILL
LONDON, SW2 1EG
020 7926 9000

DRAWN	MS	PROJECT	PHASE 13 – CYCLE HANGARS		
CHKD	MS	DRAWING TITLE	ST SAVIOURS ROAD OPPOSITE NO. 22		
APP	LM	CLASSIFICATION	PAPER	SCALE	
		CONSULTATION	A3	1:250	
DATE	17.02.25	DRAWING NO	DES-CPZ-CH-013-01-69		REVISION
					A



INSET 1

Scheme Ref	CPZ - EV SIGN	x-height	15.0
Sign Ref	SC	Sign Face	
Letter colour	BLACK	Width	290mm
Background	WHITE	Height	175mm
Border	BLACK	Area	0.05m²
Material	Class R3B Microprismatic		

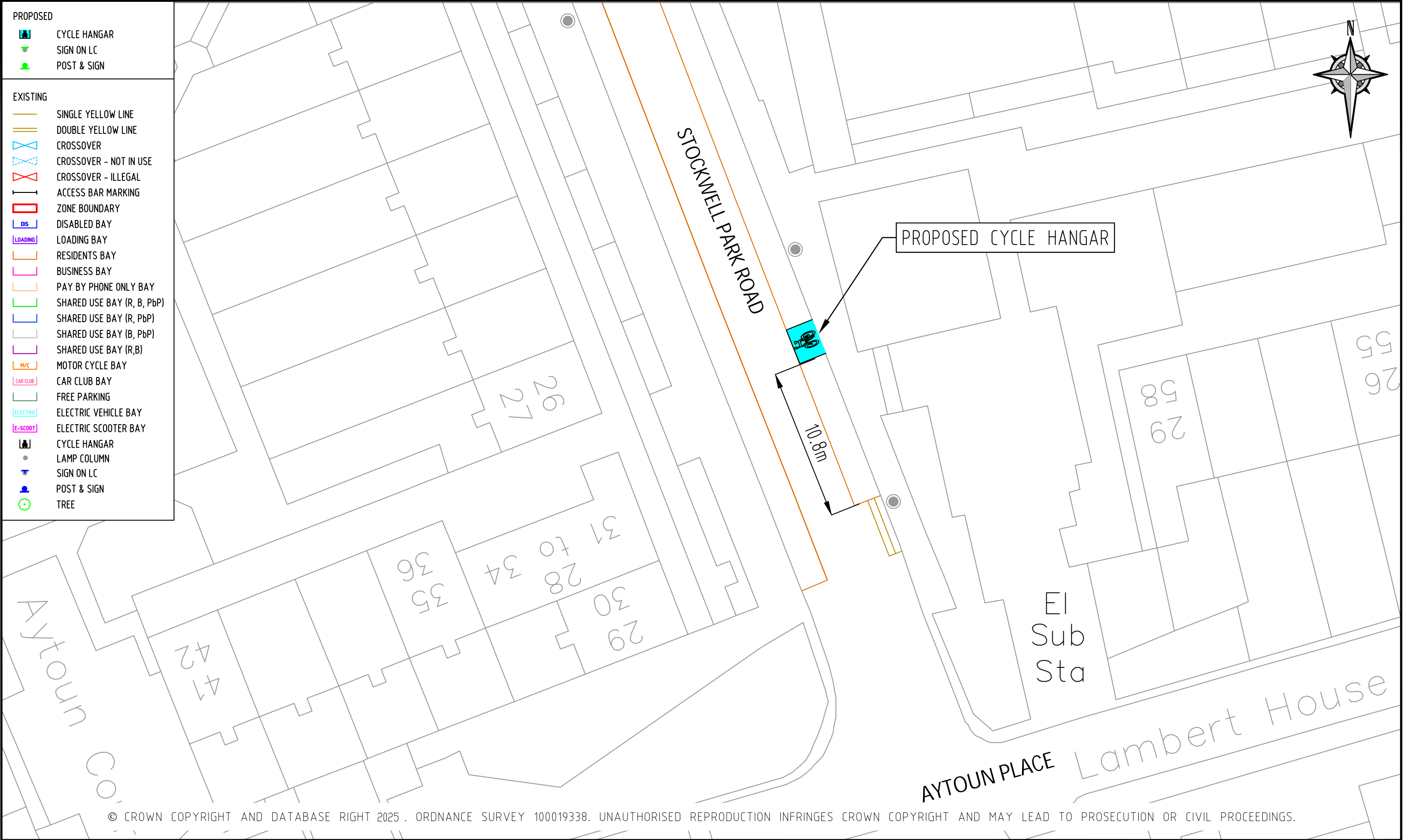
NOTES:

- All dimensions are in metres unless otherwise stated
- Do not scale from this drawing
- All new signs and road markings to be laid in accordance with the traffic sign regulations and general directions 2016
- The design based on DS based map

REV	DESCRIPTION	DRAWN	SIG	DATE	CHKD	SIG	DATE	APP	SIG	DATE


PARKING, STREET MANAGEMENT AND COMMERCIAL,
3RD FLOOR, CIVIC CENTRE
6 BRIXTON HILL
LONDON, SW2 1EG
020 7926 9000

DRAWN	BS	PROJECT	PHASE 13 - CYCLE HANGARS		
CHKD	SM	DRAWING TITLE	STOCKWELL PARK CRESCENT SIDE OF NO. 78 STOCKWELL PARK RD		
APP	LM	CLASSIFICATION	CONSULTATION	PAPER	A3
DATE	17.02.25	DRAWING NO	DES-CPZ-CH-013-01-70		REVISION
					A



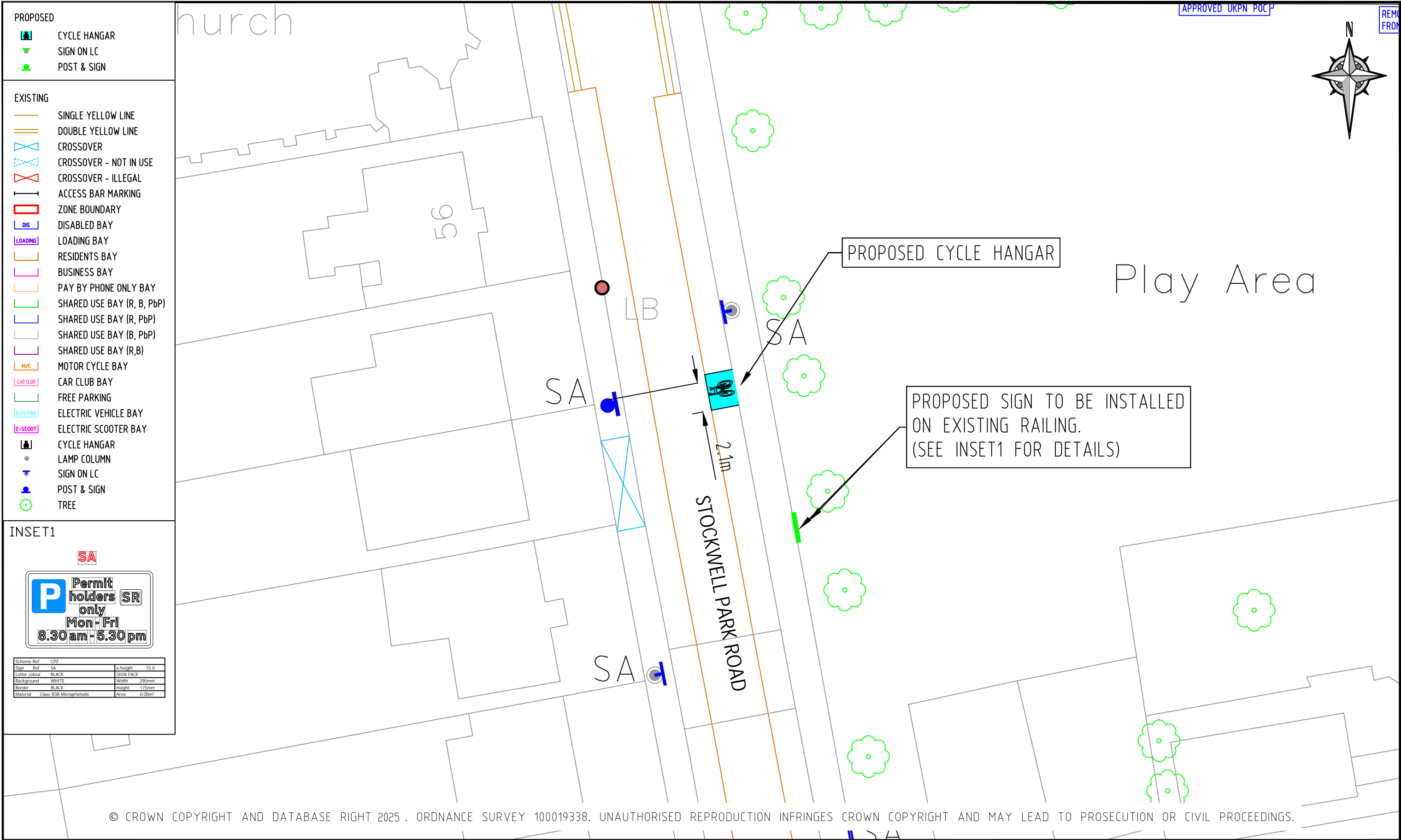
NOTES:
1. All dimensions are in metres unless otherwise stated
2. Do not scale from this drawing
3. All new signs and road markings to be laid in accordance with the traffic sign regulations and general directions 2016
4. The design based on DS based map

REV	DESCRIPTION	DRAWN	SIG	DATE	CHKD	SIG	DATE	APP	SIG	DATE



PARKING, STREET MANAGEMENT
AND COMMERCIAL,
3RD FLOOR, CIVIC CENTRE
6 BRIXTON HILL
LONDON, SW2 1EG
020 7926 9000

DRAWN	MS	PROJECT	PHASE 13 - CYCLE HANGARS
CHKD		DRAWING TITLE	MSSTOCKWELL PARK RD OPP NOS. 26 & 27 NORTON HOUSE
APP	LM	CLASSIFICATION	CONSULTATION
DATE	17.02.25	PAPER	A3
		SCALE	1:250
		DRAWING NO	DES-CPZ-CH-013-01-71
		REVISION	A



hurch

56

LB

SA

SA

SA

2.1m

STOCKWELL PARK ROAD

PROPOSED CYCLE HANGAR

Play Area

PROPOSED SIGN TO BE INSTALLED ON EXISTING RAILING. (SEE INSET1 FOR DETAILS)

APPROVED UKPN POC

REMO FROM

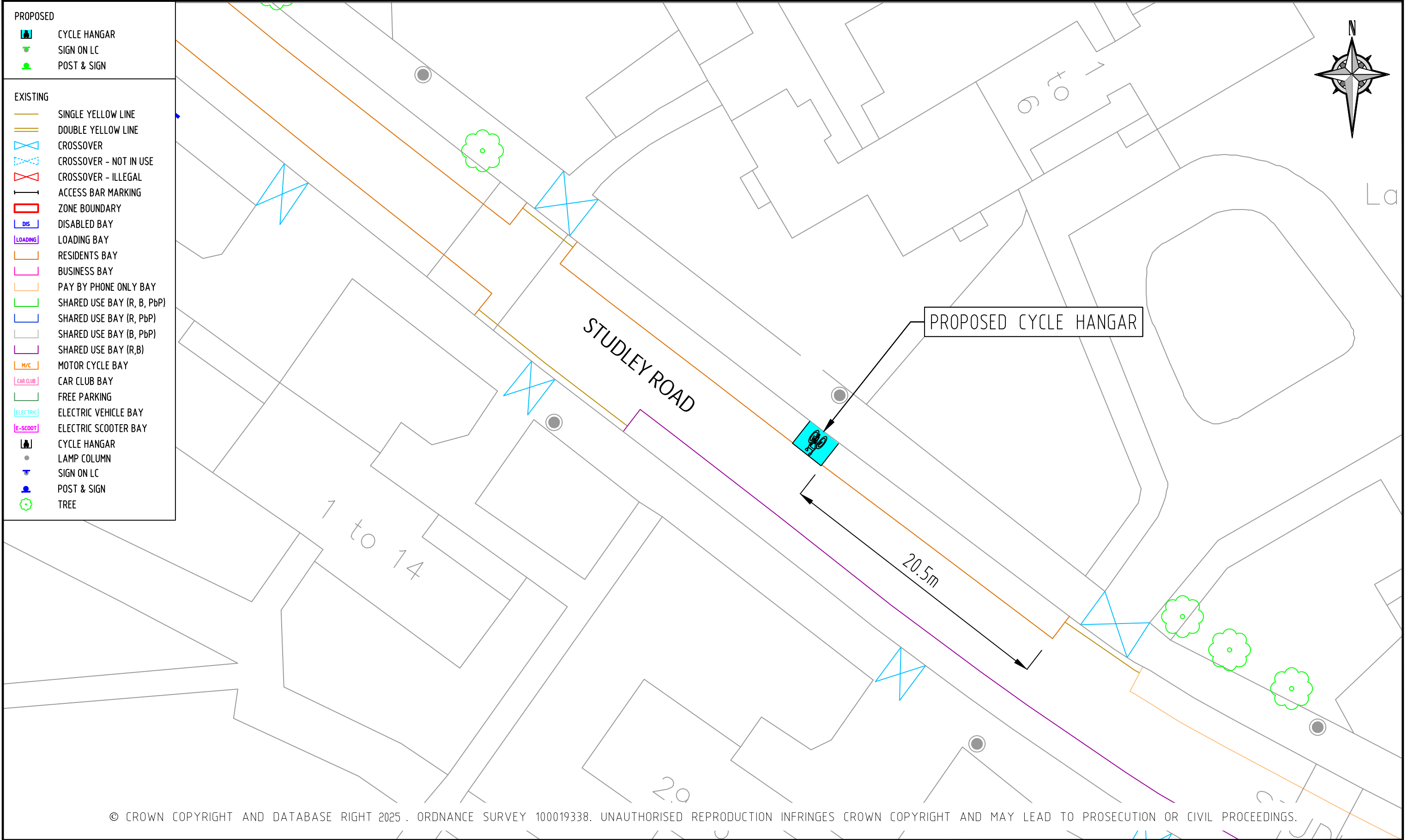
© CROWN COPYRIGHT AND DATABASE RIGHT 2025 . ORDNANCE SURVEY 100019338. UNAUTHORISED REPRODUCTION INFRINGES CROWN COPYRIGHT AND MAY LEAD TO PROSECUTION OR CIVIL PROCEEDINGS.

NOTES:
1. All dimensions are in metres unless otherwise stated
2. Do not scale from this drawing
3. All new signs and road markings to be laid in accordance with the traffic sign regulations and general directions 2016
4. The design based on DS based map

REV	DESCRIPTION	DRAWN	SIG	DATE	CHKD	SIG	DATE	APP	SIG	DATE

PARKING, STREET MANAGEMENT AND COMMERCIAL,
3RD FLOOR, CIVIC CENTRE
6 BRIXTON HILL
LONDON, SW2 1EG
020 7926 9000

DRAWN	BS	PROJECT	PHASE 13 - CYCLE HANGARS
CHKD	MS	DRAWING TITLE	STOCKWELL PARK ROAD OPPOSITE NOS. 58 & 60
APP	LM	CLASSIFICATION	CONSULTATION
DATE	17.02.25	PAPER	A3
		SCALE	1:250
		DRAWING NO	DES-CPZ-CH-013-01-72
		REVISION	A



NOTES:

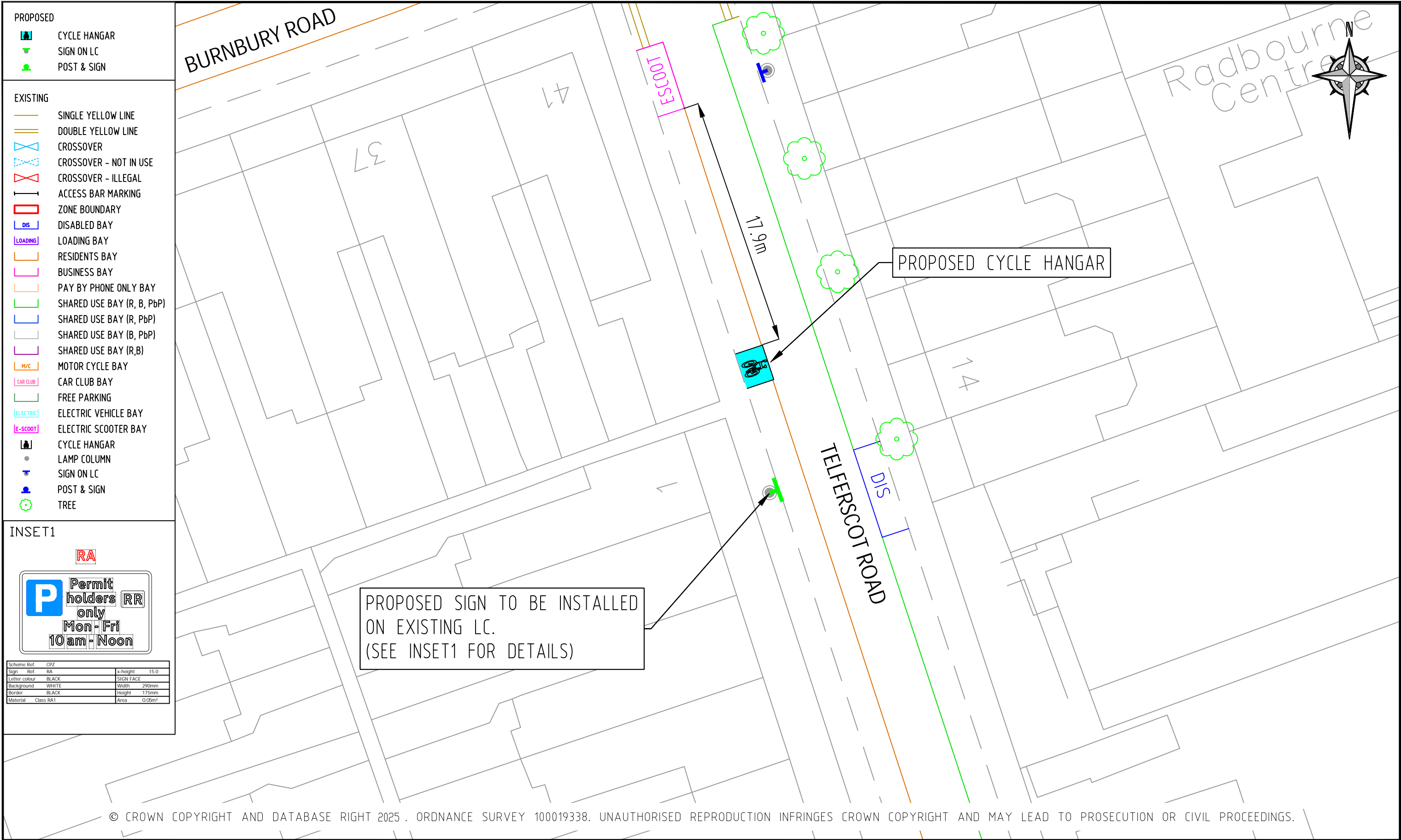
- All dimensions are in metres unless otherwise stated
- Do not scale from this drawing
- All new signs and road markings to be laid in accordance with the traffic sign regulations and general directions 2016
- The design based on DS based map

REV	DESCRIPTION	DRAWN	SIG	DATE	CHKD	SIG	DATE	APP	SIG	DATE

Lambeth


PARKING, STREET MANAGEMENT
AND COMMERCIAL,
3RD FLOOR, CIVIC CENTRE
6 BRIXTON HILL
LONDON, SW2 1EG
020 7926 9000

DRAWN	PROJECT	CHKD	DRAWING TITLE	APP	CLASSIFICATION	PAPER	SCALE	DATE	DRAWING NO	REVISION
MS	PHASE 13 - CYCLE HANGARS	MS	STUDLEY ROAD OPPOSITE KNOX COURT	LM	CONSULTATION	A3	1:250	17.02.25	DES-CPZ-CH-013-01-73	A



NOTES:
1. All dimensions are in metres unless otherwise stated
2. Do not scale from this drawing
3. All new signs and road markings to be laid in accordance with the traffic sign regulations and general directions 2016
4. The design based on OS based map

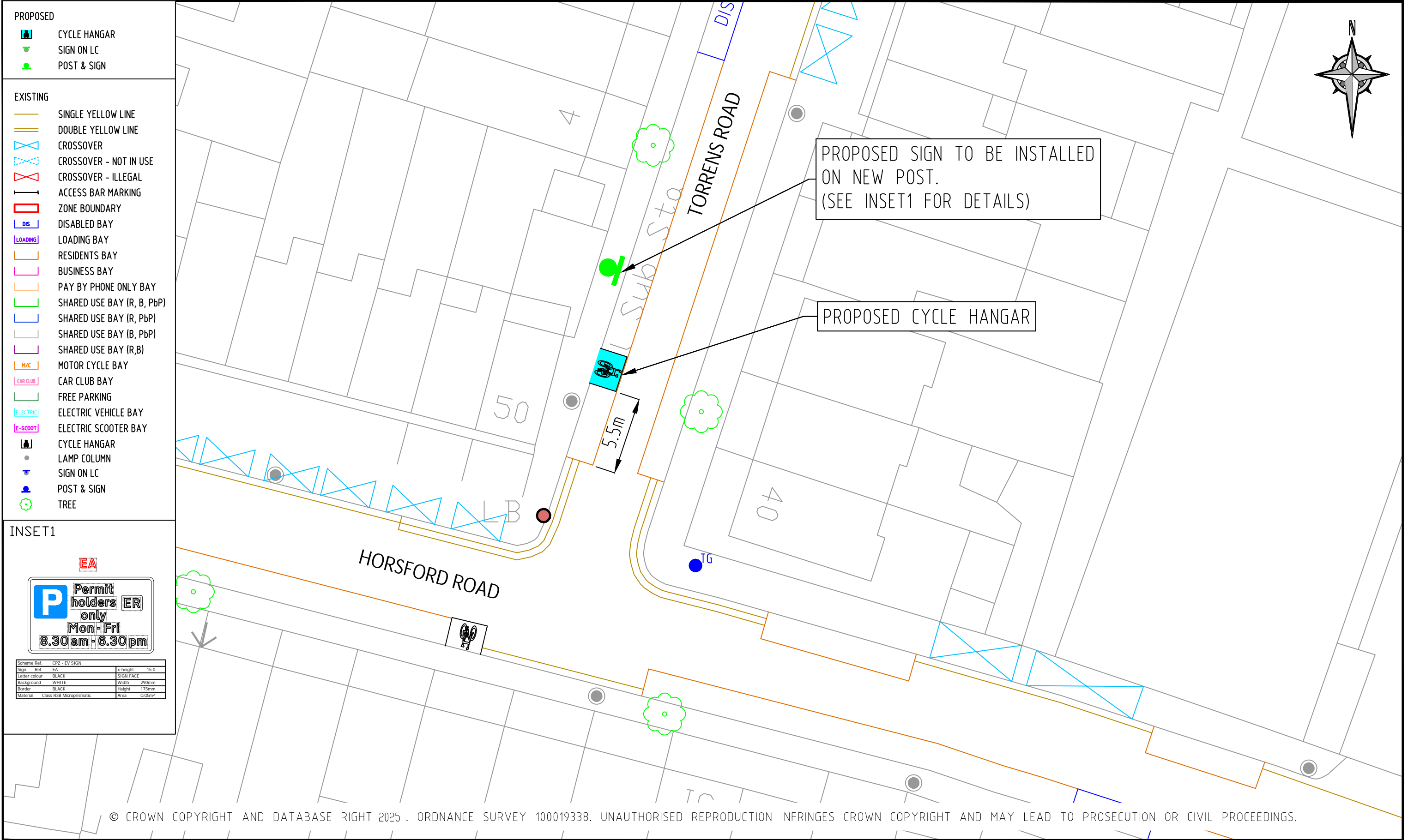
REV	DESCRIPTION	DRAWN	SIG	DATE	CHKD	SIG	DATE	APP	SIG	DATE



Lambeth

PARKING, STREET MANAGEMENT
AND COMMERCIAL,
3RD FLOOR, CIVIC CENTRE
6 BRIXTON HILL
LONDON, SW2 1EG
020 7926 9000

DRAWN	PROJECT		
BS	PHASE 13 - CYCLE HANGARS		
CHKD	DRAWING TITLE		
MS	TELFERSCOT ROAD SIDE OF NO. 41 BURNBURY ROAD		
APP	CLASSIFICATION	PAPER	SCALE
LM	CONSULTATION	A3	1:250
DATE	DRAWING NO		REVISION
17.02.25	DES-CPZ-CH-013-01-74		A



PROPOSED

- CYCLE HANGAR
- SIGN ON LC
- POST & SIGN

EXISTING

- SINGLE YELLOW LINE
- DOUBLE YELLOW LINE
- CROSSOVER
- CROSSOVER - NOT IN USE
- CROSSOVER - ILLEGAL
- ACCESS BAR MARKING
- ZONE BOUNDARY
- DISABLED BAY
- LOADING BAY
- RESIDENTS BAY
- BUSINESS BAY
- PAY BY PHONE ONLY BAY
- SHARED USE BAY (R, B, PbP)
- SHARED USE BAY (R, PbP)
- SHARED USE BAY (B, PbP)
- SHARED USE BAY (R, B)
- MOTOR CYCLE BAY
- CAR CLUB BAY
- FREE PARKING
- ELECTRIC VEHICLE BAY
- ELECTRIC SCOOTER BAY
- CYCLE HANGAR
- LAMP COLUMN
- SIGN ON LC
- POST & SIGN
- TREE

INSET 1

EA

Scheme Ref	CPZ - EV SIGN
Ref	EA
Letter colour	BLACK
Background	WHITE
Border	BLACK
Material	Class R3B Microprismatic
x-height	15.0
Sign Face	290mm
Width	175mm
Height	175mm
Area	0.05m²

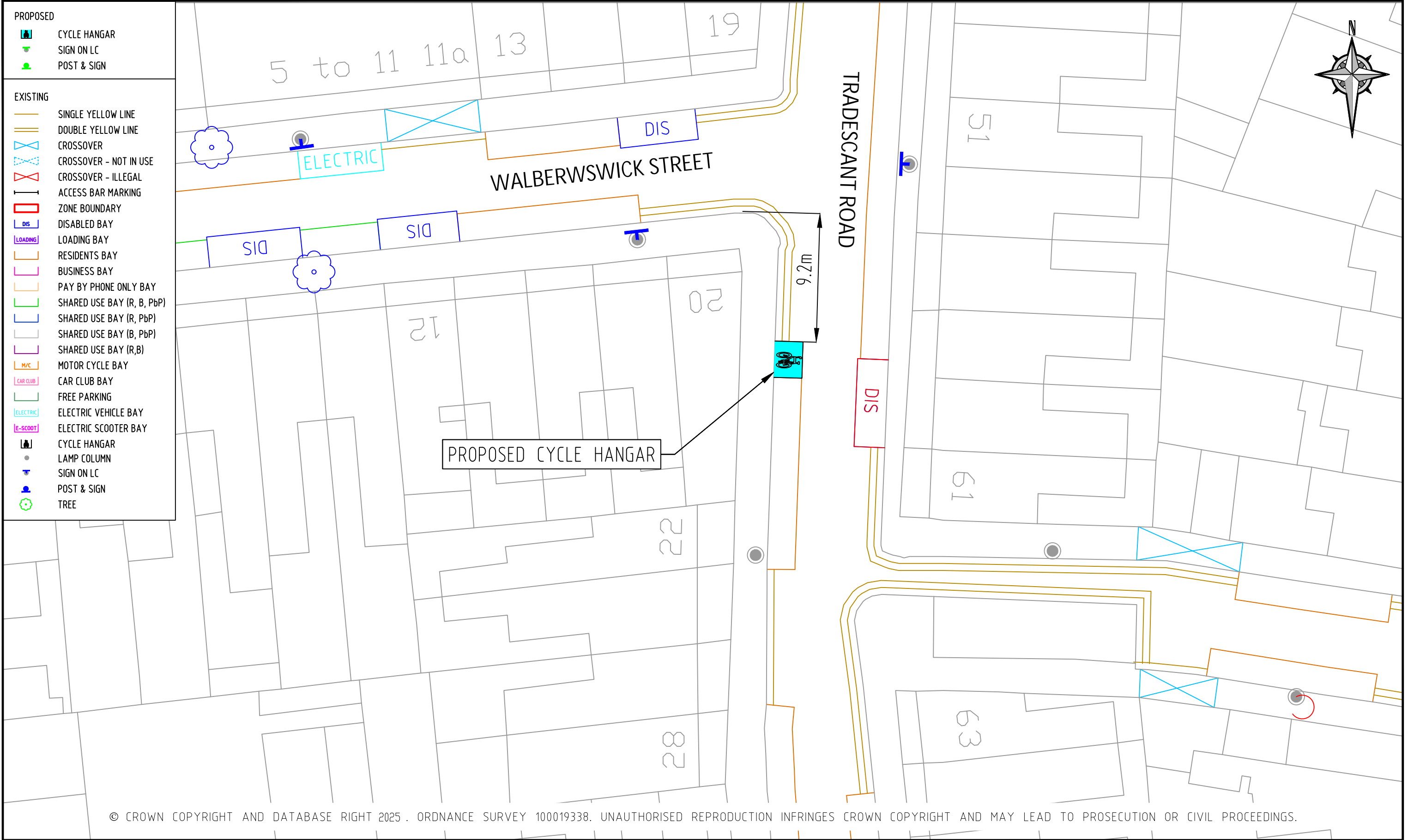
NOTES:

1. All dimensions are in metres unless otherwise stated
2. Do not scale from this drawing
3. All new signs and road markings to be laid in accordance with the traffic sign regulations and general directions 2016
4. The design based on DS based map

REV	DESCRIPTION	DRAWN	SIG	DATE	CHKD	SIG	DATE	APP	SIG	DATE

PARKING, STREET MANAGEMENT AND COMMERCIAL,
3RD FLOOR, CIVIC CENTRE
6 BRIXTON HILL
LONDON, SW2 1EG
020 7926 9000

DRAWN	BS	PROJECT	PHASE 13 - CYCLE HANGARS	
CHKD	MS	DRAWING TITLE	TORRENS ROAD SIDE OF NO. 50 HORSFORD ROAD	
APP	LM	CLASSIFICATION	CONSULTATION	PAPER A3
DATE	17.02.25	DRAWING NO	DES-CPZ-CH-013-01-75	REVISION A



PROPOSED

CYCLE HANGAR

SIGN ON LC

POST & SIGN

EXISTING

SINGLE YELLOW LINE

DOUBLE YELLOW LINE

CROSSOVER

CROSSOVER - NOT IN USE

CROSSOVER - ILLEGAL

ACCESS BAR MARKING

ZONE BOUNDARY

DISABLED BAY

LOADING BAY

RESIDENTS BAY

BUSINESS BAY

PAY BY PHONE ONLY BAY

SHARED USE BAY (R, B, PbP)

SHARED USE BAY (R, PbP)

SHARED USE BAY (B, PbP)

SHARED USE BAY (R, B)

MOTOR CYCLE BAY

CAR CLUB BAY

FREE PARKING

ELECTRIC VEHICLE BAY

ELECTRIC SCOOTER BAY

CYCLE HANGAR

LAMP COLUMN

SIGN ON LC

POST & SIGN

TREE

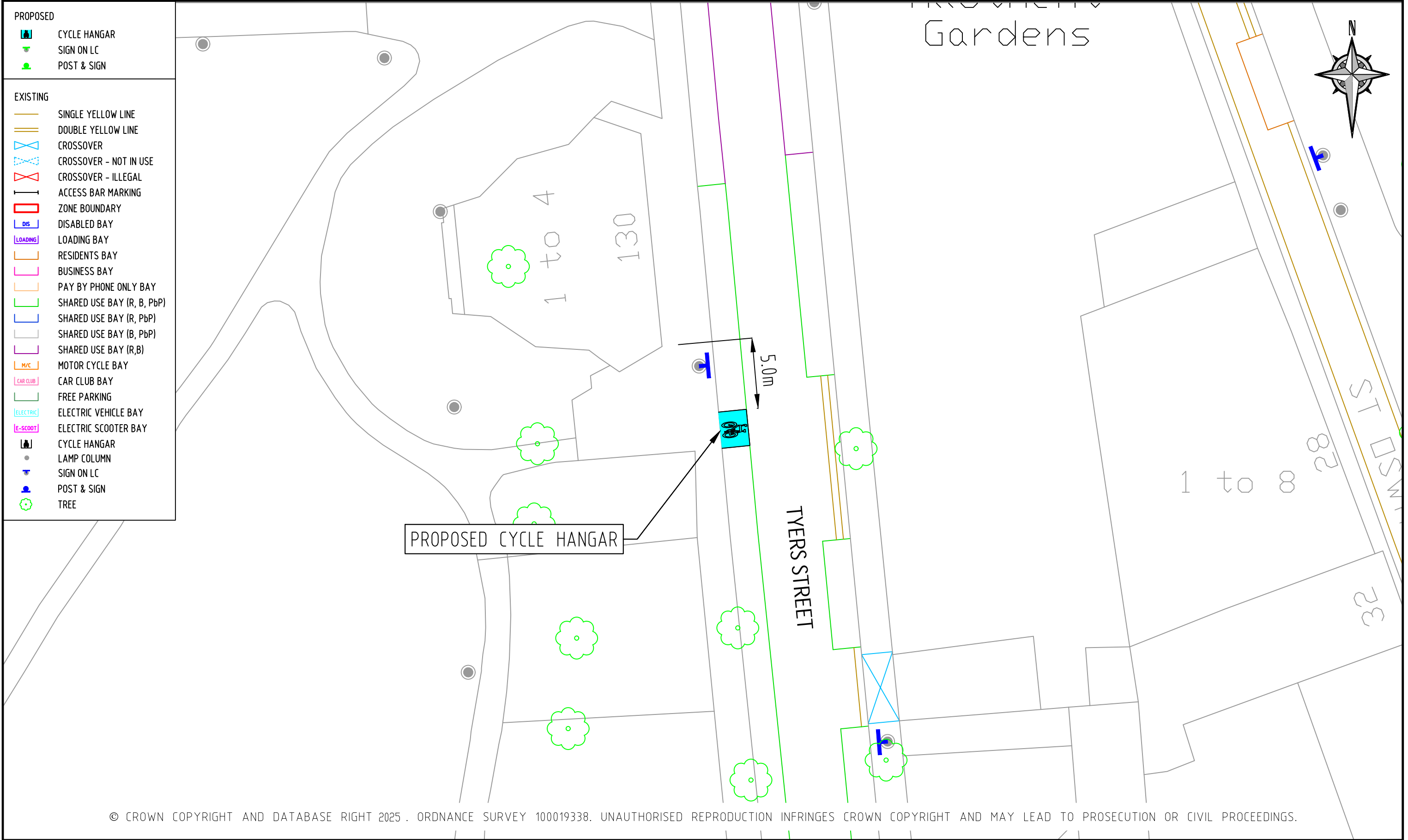
NOTES:

1. All dimensions are in metres unless otherwise stated
2. Do not scale from this drawing
3. All new signs and road markings to be laid in accordance with the traffic sign regulations and general directions 2016
4. The design based on DS based map

REV	DESCRIPTION	DRAWN	SIG	DATE	CHKD	SIG	DATE	APP	SIG	DATE

PARKING, STREET MANAGEMENT
AND COMMERCIAL,
3RD FLOOR, CIVIC CENTRE
6 BRIXTON HILL
LONDON, SW2 1EG
020 7926 9000

DRAWN	MS	PROJECT	PHASE 13 - CYCLE HANGARS		
CHKD	MS	DRAWING TITLE	TRADESCANT ROAD SIDE OF NO. 20 WALBERSWICK ROAD		
APP	LM	CLASSIFICATION	CONSULTATION	PAPER	A3
DATE	17.02.25	DRAWING NO	DES-CPZ-CH-013-01-76	SCALE	1:250
		REVISION	A		



NOTES:

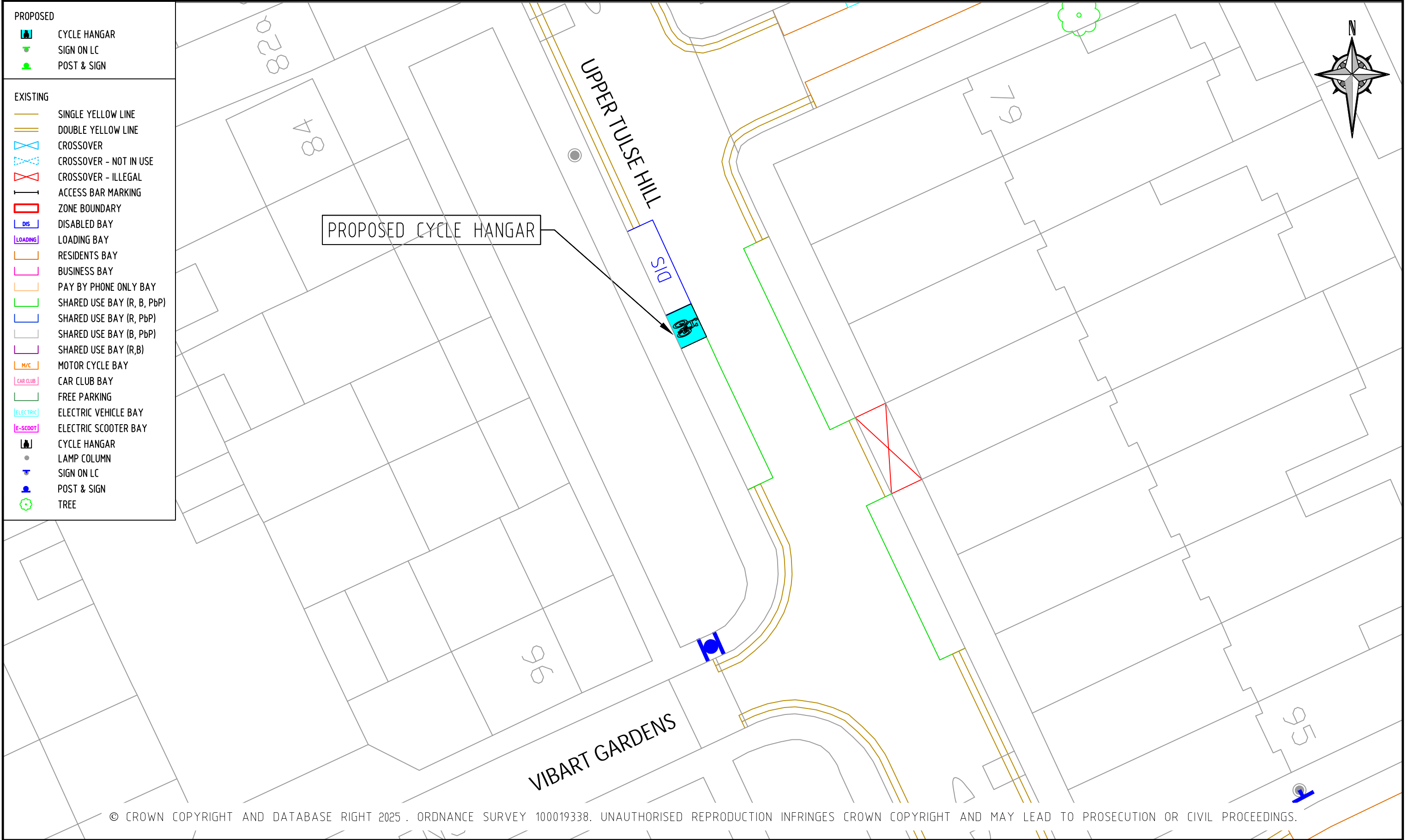
- All dimensions are in metres unless otherwise stated
- Do not scale from this drawing
- All new signs and road markings to be laid in accordance with the traffic sign regulations and general directions 2016
- The design based on DS based map

REV	DESCRIPTION	DRAWN	SIG	DATE	CHKD	SIG	DATE	APP	SIG	DATE

Lambeth

PARKING, STREET MANAGEMENT
AND COMMERCIAL,
3RD FLOOR, CIVIC CENTRE
6 BRIXTON HILL
LONDON, SW2 1EG
020 7926 9000

DRAWN	PROJECT	CHKD	DRAWING TITLE	APP	CLASSIFICATION	PAPER	SCALE	DATE	DRAWING NO	REVISION
MS	PHASE 13 - CYCLE HANGARS	MS	TYERS STREET O/S 1 TO 4 NO. 130	LM	CONSULTATION	A3	1:250	17.02.25	DES-CPZ-CH-013-01-77	A



NOTES:

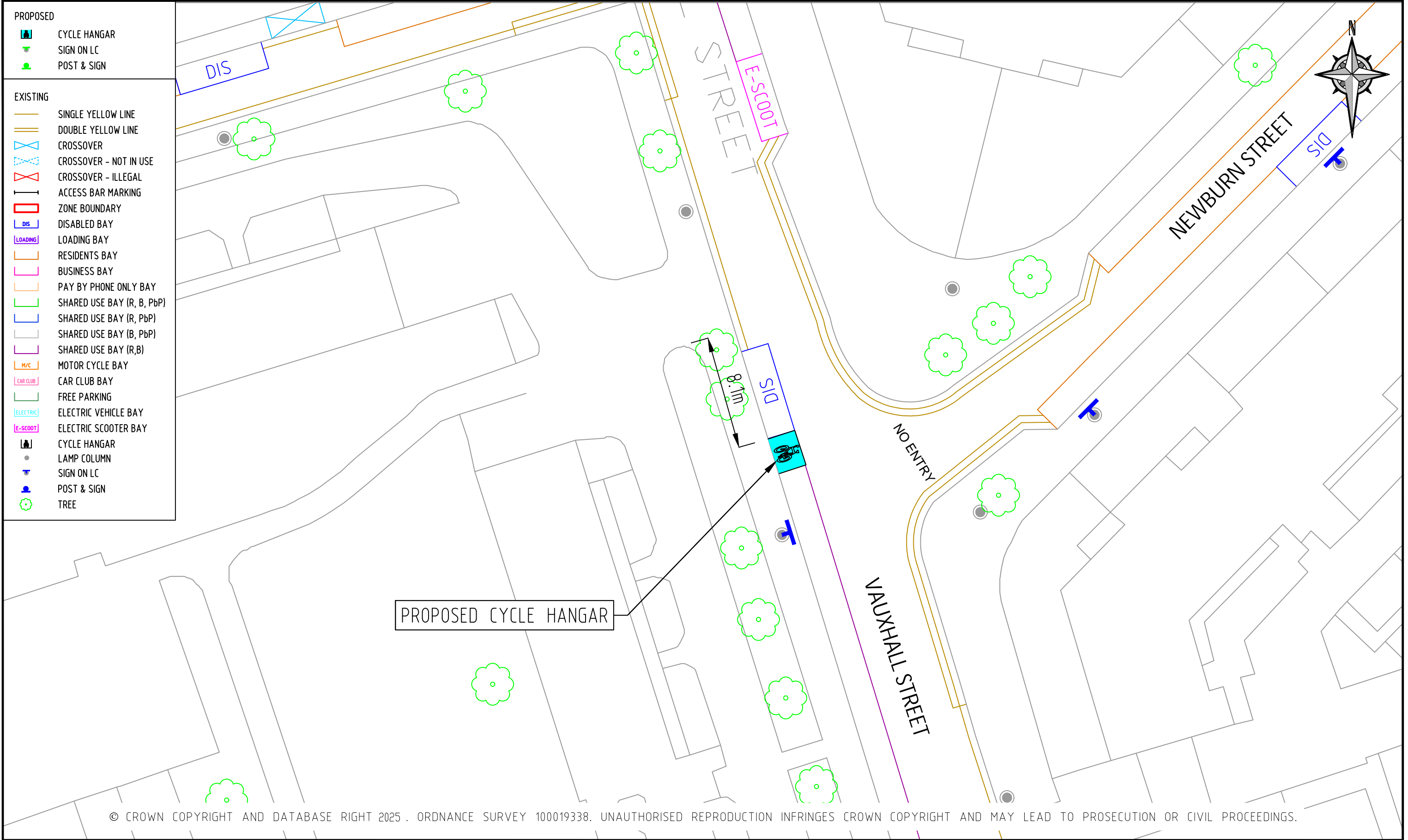
- All dimensions are in metres unless otherwise stated
- Do not scale from this drawing
- All new signs and road markings to be laid in accordance with the traffic sign regulations and general directions 2016
- The design based on DS based map

REV	DESCRIPTION	DRAWN	SIG	DATE	CHKD	SIG	DATE	APP	SIG	DATE

Lambeth

PARKING, STREET MANAGEMENT
AND COMMERCIAL,
3RD FLOOR, CIVIC CENTRE
6 BRIXTON HILL
LONDON, SW2 1EG
020 7926 9000

DRAWN	PROJECT	CHKD	DRAWING TITLE	APP	CLASSIFICATION	PAPER	SCALE	DATE	DRAWING NO	REVISION
MS	PHASE 13 - CYCLE HANGARS	MS	UPPER TULSE HILL O/S NOS. 90 & 92	LM	CONSULTATION	A3	1:250	17.02.25	DES-CPZ-CH-013-01-78	A



NOTES:

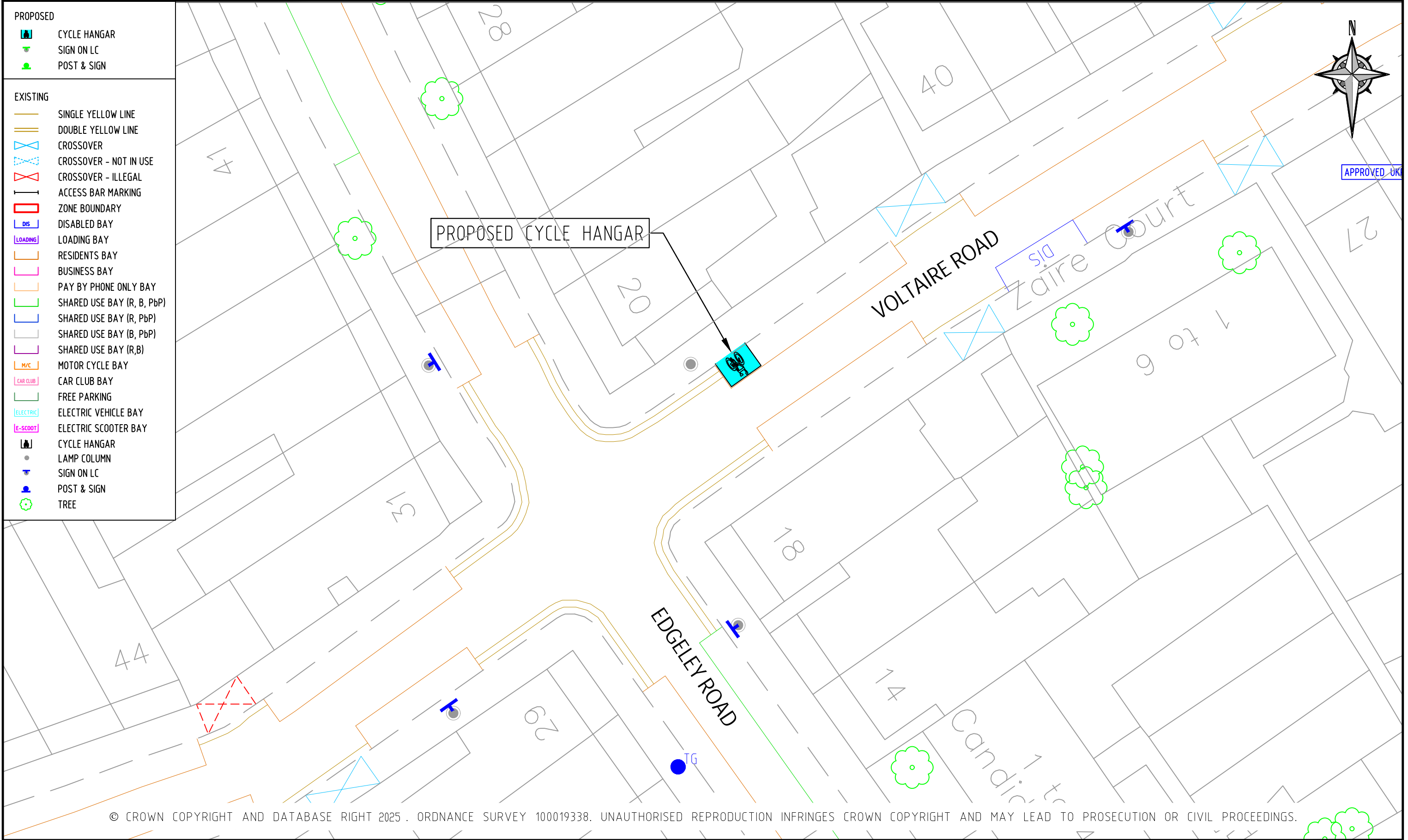
1. All dimensions are in metres unless otherwise stated
2. Do not scale from this drawing
3. All new signs and road markings to be laid in accordance with the traffic sign regulations and general directions 2016
4. The design based on DS based map

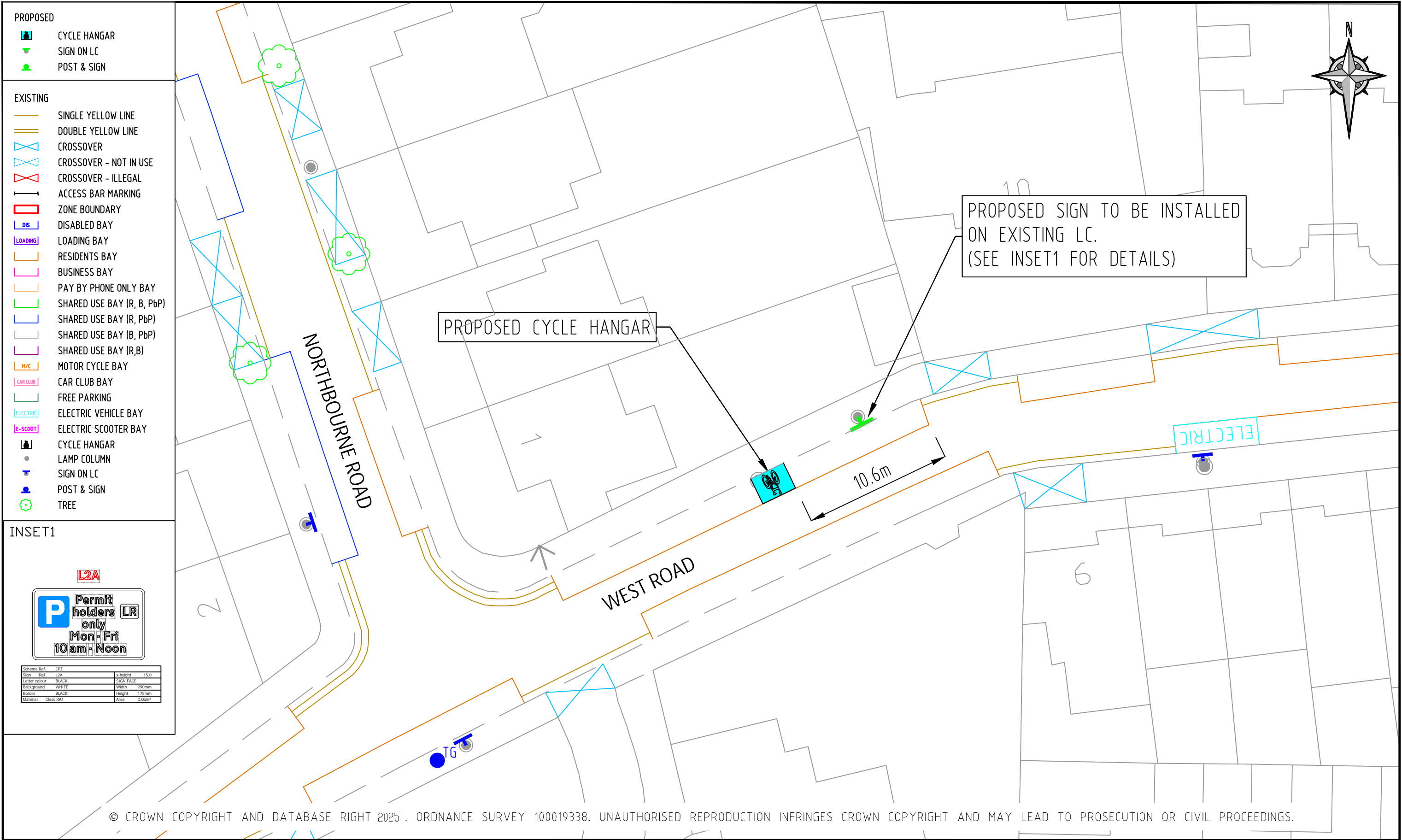
REV	DESCRIPTION	DRAWN	SIG	DATE	CHKD	SIG	DATE	APP	SIG	DATE



PARKING, STREET MANAGEMENT
AND COMMERCIAL,
3RD FLOOR, CIVIC CENTRE
6 BRIXTON HILL
LONDON, SW2 1EG
020 7926 9000

DRAWN	MS	PROJECT	PHASE 13 – CYCLE HANGARS		
CHKD	MS	DRAWING TITLE	VAUXHALL STREET O/S 1 TO 40 GROVER HOUSE		
APP	LM	CLASSIFICATION	CONSULTATION	PAPER	A3
DATE	17.02.25	DRAWING NO	DES-CPZ-CH-013-01-79		REVISION
					A





PROPOSED

- CYCLE HANGAR
- SIGN ON LC
- POST & SIGN

EXISTING

- SINGLE YELLOW LINE
- DOUBLE YELLOW LINE
- CROSSOVER
- CROSSOVER - NOT IN USE
- CROSSOVER - ILLEGAL
- ACCESS BAR MARKING
- ZONE BOUNDARY
- DISABLED BAY
- LOADING BAY
- RESIDENTS BAY
- BUSINESS BAY
- PAY BY PHONE ONLY BAY
- SHARED USE BAY (R, B, PbP)
- SHARED USE BAY (R, PbP)
- SHARED USE BAY (B, PbP)
- SHARED USE BAY (R,B)
- M/C MOTOR CYCLE BAY
- CAR CLUB BAY
- FREE PARKING
- ELECTRIC VEHICLE BAY
- ELECTRIC SCOOTER BAY
- CYCLE HANGAR
- LAMP COLUMN
- SIGN ON LC
- POST & SIGN
- TREE

INSET1

L2A

Permit holders only LR Mon - Fri 10am - Noon

Scheme Ref	CPZ	Sign Ref	L2A	Sign Face	Width	Height	Area
Letter colour	BLACK			15.0	240mm	175mm	0.042m²
Background	WHITE						
Border	BLACK						
Material	Class BAY						

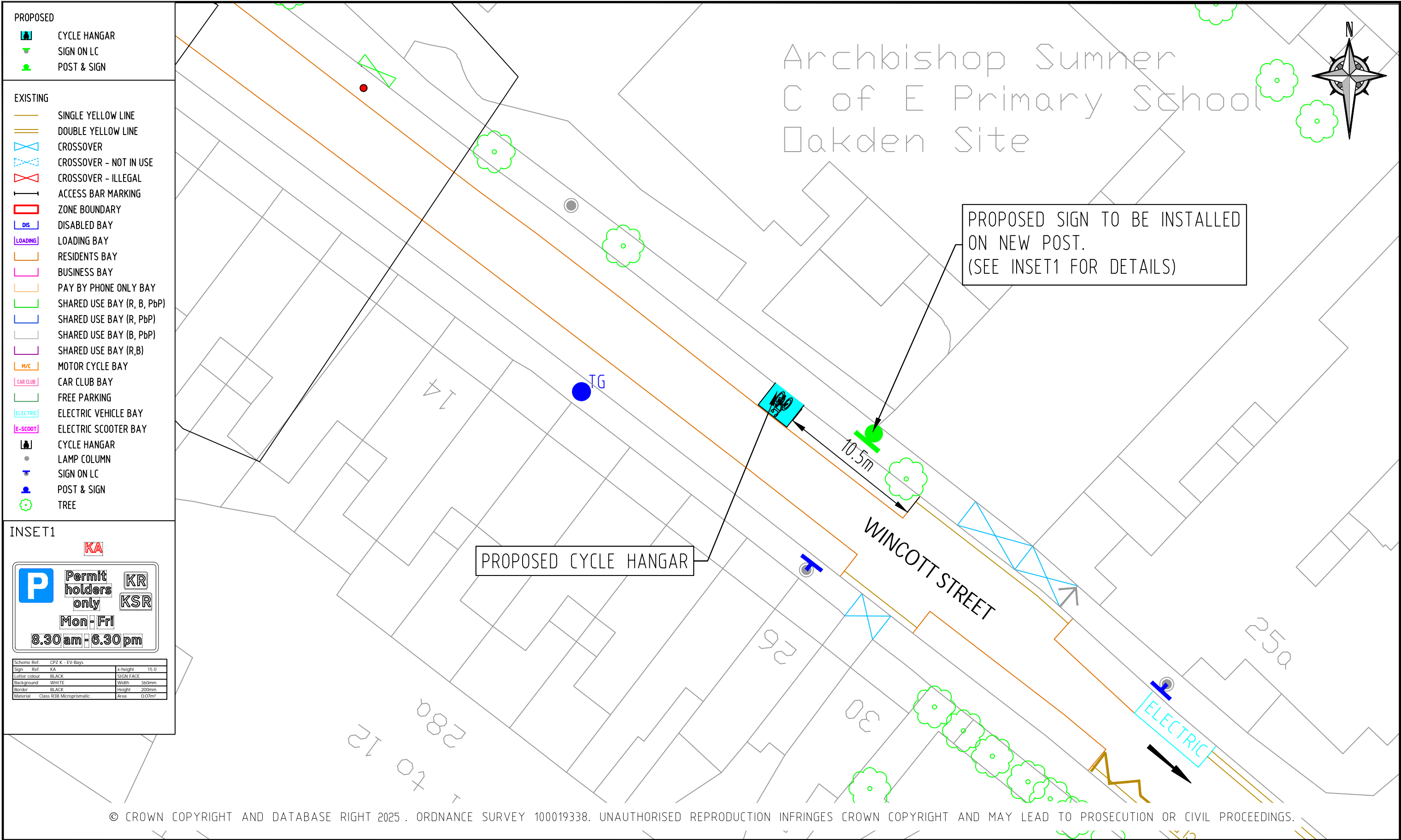
NOTES:

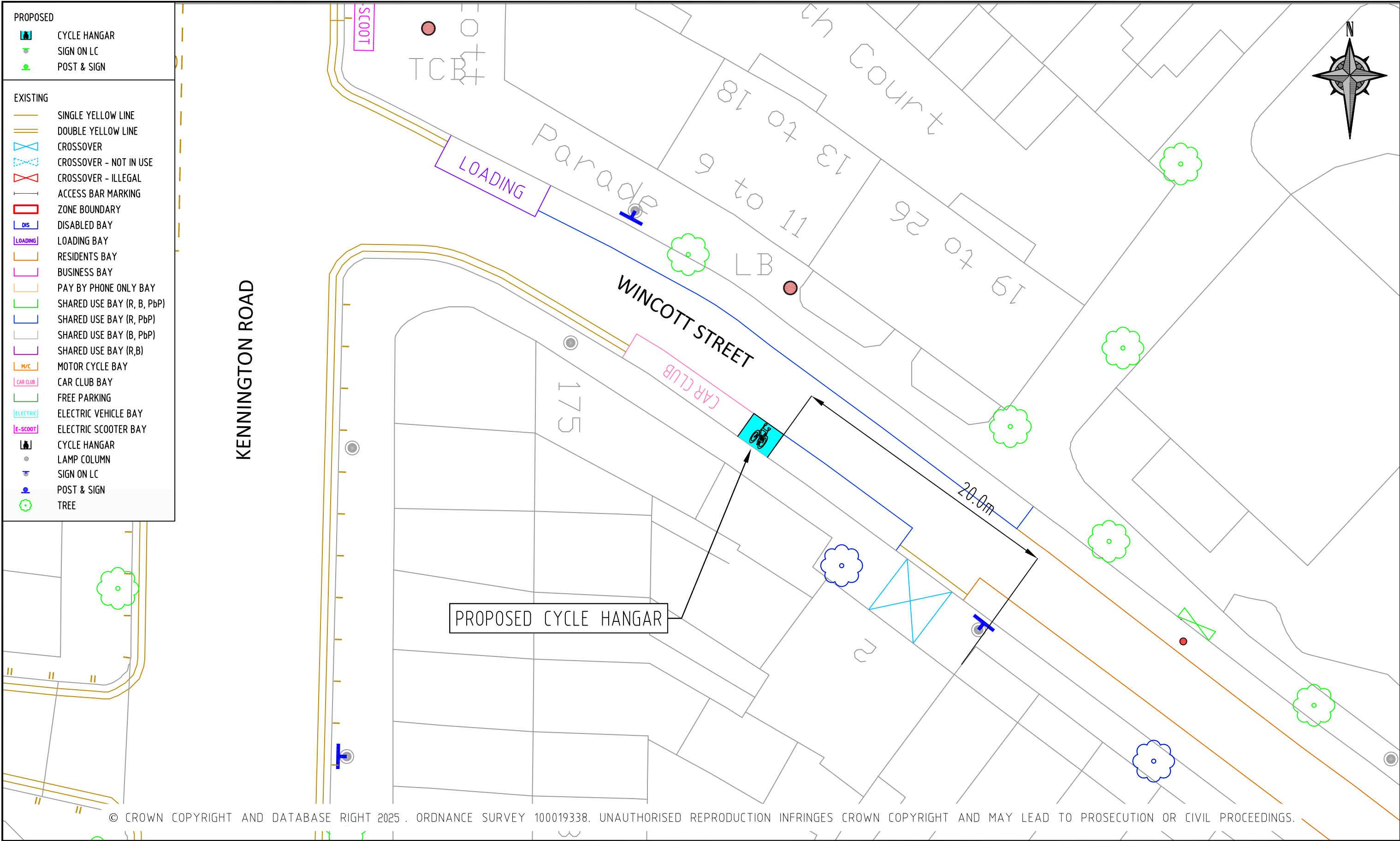
- All dimensions are in metres unless otherwise stated
- Do not scale from this drawing
- All new signs and road markings to be laid in accordance with the traffic sign regulations and general directions 2016
- The design based on DS based map

REV	DESCRIPTION	DRAWN	SIG	DATE	CHKD	SIG	DATE	APP	SIG	DATE

PARKING, STREET MANAGEMENT AND COMMERCIAL,
3RD FLOOR, CIVIC CENTRE
6 BRIXTON HILL
LONDON, SW2 1EG
020 7926 9000

DRAWN	BS	PROJECT	PHASE 13 - CYCLE HANGARS		
CHKD	MS	DRAWING TITLE	WEST ROAD SIDE OF NO. 1 NORTHBOURNE ROAD		
APP	LM	CLASSIFICATION	CONSULTATION	PAPER	A3
DATE	17.02.25	DRAWING NO	DES-CPZ-CH-013-01-81	SCALE	1:250
		REVISION	A		






© CROWN COPYRIGHT AND DATABASE RIGHT 2025 . ORDNANCE SURVEY 100019338. UNAUTHORISED REPRODUCTION INFRINGES CROWN COPYRIGHT AND MAY LEAD TO PROSECUTION OR CIVIL PROCEEDINGS.

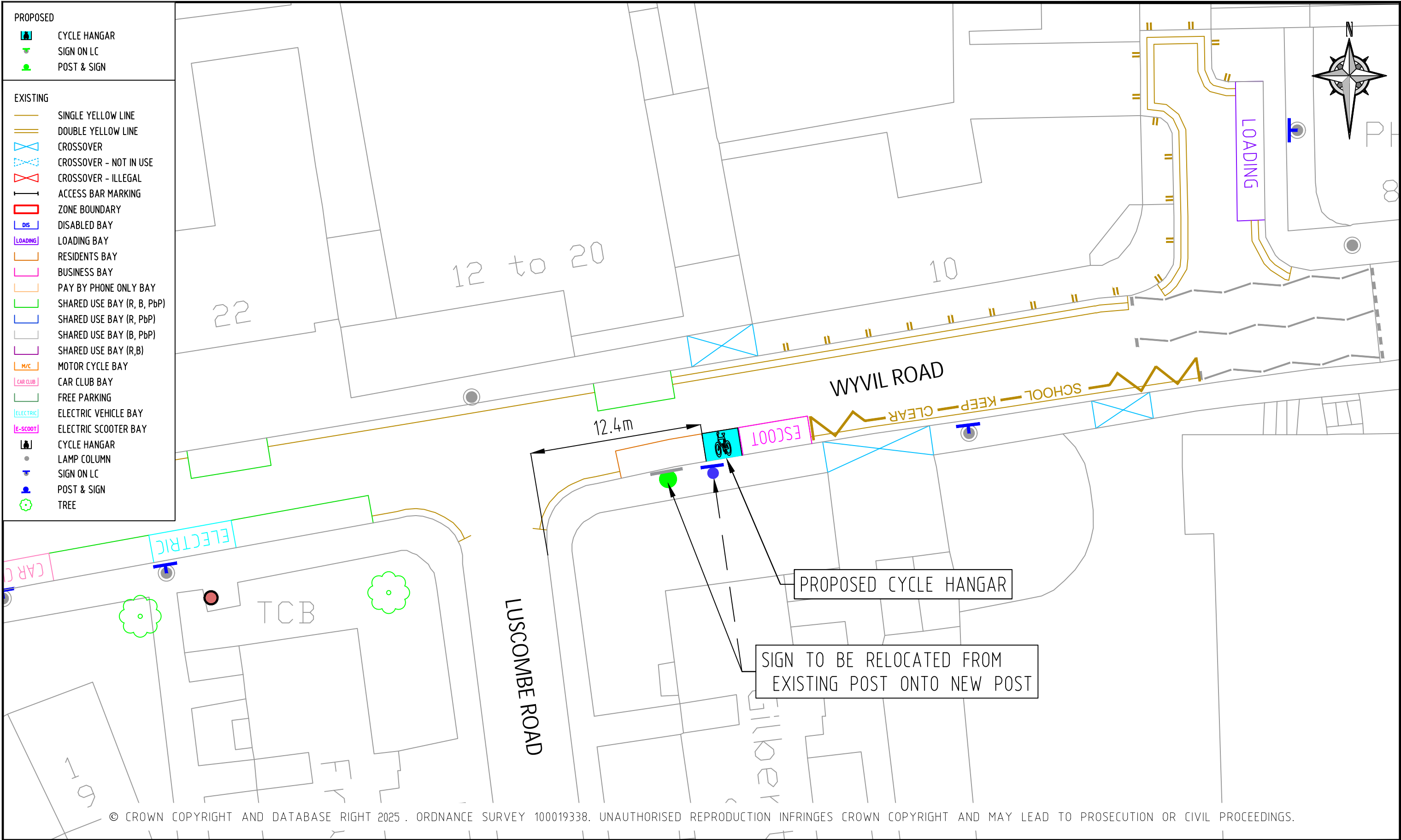
- NOTES:
1. All dimensions are in metres unless otherwise stated
 2. Do not scale from this drawing
 3. All new signs and road markings to be laid in accordance with the traffic sign regulations and general directions 2016
 4. The design based on OS based map

REV	DESCRIPTION	DRAWN	SIG	DATE	CHKD	SIG	DATE	APP	SIG	DATE



PARKING, STREET MANAGEMENT
AND COMMERCIAL,
3RD FLOOR, CIVIC CENTRE
6 BRIXTON HILL
LONDON, SW2 1EG
020 7926 9000

DRAWN	MS	PROJECT			PHASE 13 – CYCLE HANGARS		
CHKD	MS	DRAWING TITLE					WINCOTT STREET SIDE OF NO. 175 KENNINGTON ROAD
APP	LM	CLASSIFICATION	PAPER	SCALE	REVISION		
DATE	17.02.25	CONSULTATION	A3	1:250	A		
		DRAWING NO	DES-CPZ-CH-013-01-82				



© CROWN COPYRIGHT AND DATABASE RIGHT 2025 . ORDNANCE SURVEY 100019338. UNAUTHORISED REPRODUCTION INFRINGES CROWN COPYRIGHT AND MAY LEAD TO PROSECUTION OR CIVIL PROCEEDINGS.

NOTES: 1. All dimensions are in metres unless otherwise stated 2. Do not scale from this drawing 3. All new signs and road markings to be laid in accordance with the traffic sign regulations and general directions 2016 4. The design based on DS based map											
REV	DESCRIPTION	DRAWN	SIG	DATE	CHKD	SIG	DATE	APP	SIG	DATE	

PARKING, STREET MANAGEMENT
AND COMMERCIAL,
3RD FLOOR, CIVIC CENTRE
6 BRIXTON HILL
LONDON, SW2 1EG
020 7926 9000

DRAWN	BS	PROJECT	PHASE 13 – CYCLE HANGARS		
CHKD	MS	DRAWING TITLE	WYVIL ROAD SIDE OF 1 TO 16 GILBERT HOUSE		
APP	LM	CLASSIFICATION	CONSULTATION	PAPER	A3
DATE	17.02.25	DRAWING NO	DES-CPZ-CH-013-01-84	SCALE	1:250
		REVISION	A		