

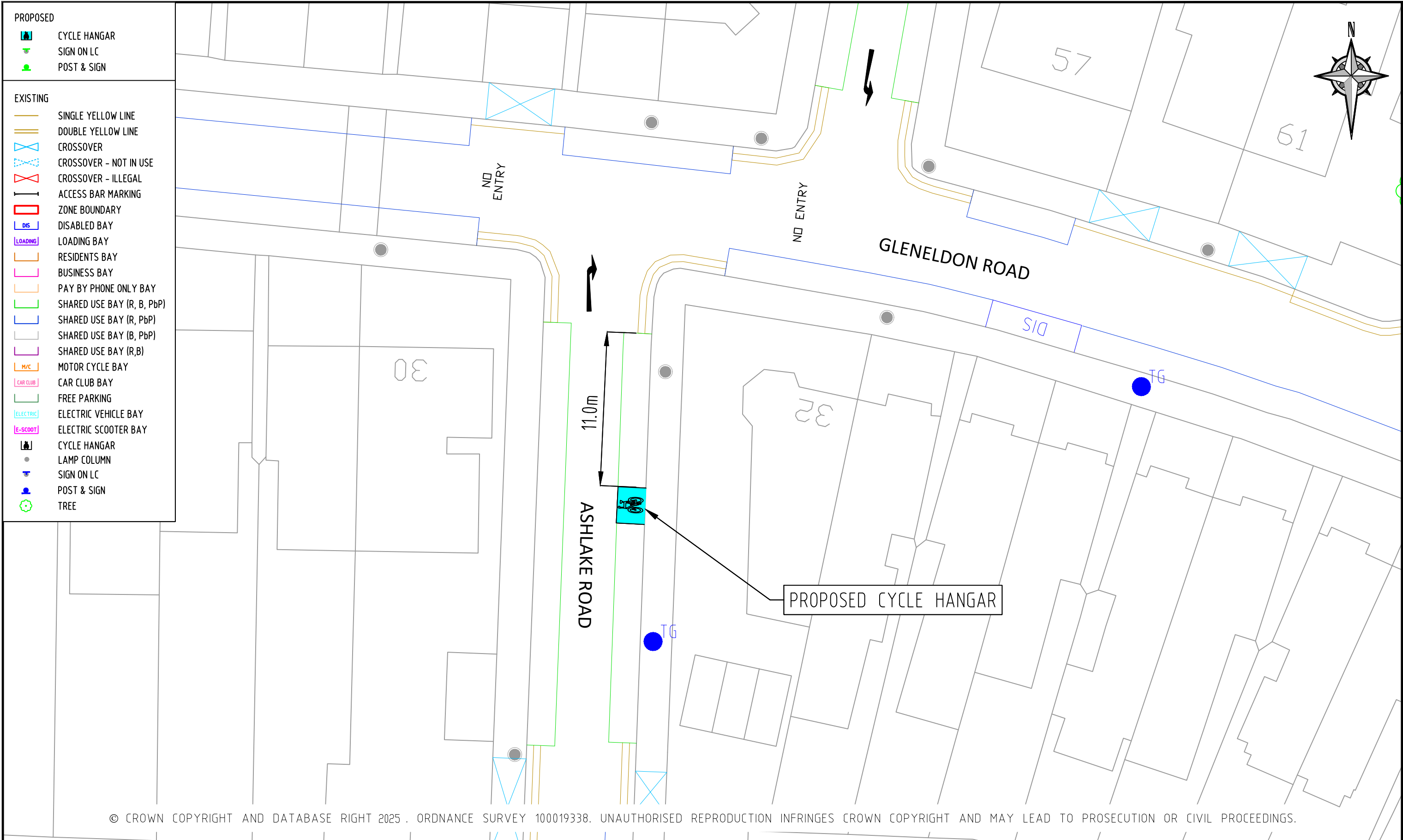
NOTES:

- All dimensions are in metres unless otherwise stated
- Do not scale from this drawing
- All new signs and road markings to be laid in accordance with the traffic sign regulations and general directions 2016
- The design based on DS based map

REV	DESCRIPTION	DRAWN	SIG	DATE	CHKD	SIG	DATE	APP	SIG	DATE

PARKING, STREET MANAGEMENT AND COMMERCIAL,
3RD FLOOR, CIVIC CENTRE
6 BRIXTON HILL
LONDON, SW2 1EG
020 7926 9000

DRAWN	PROJECT	CHKD	DRAWING TITLE	APP	CLASSIFICATION	PAPER	SCALE	DATE	DRAWING NO	REVISION
MS	PHASE 14- CYCLE HANGARS	MS	APPACH RD SIDE OF NO. 11 JOSEPHINE AVENUE	LM	CONSULTATION	A3	1:250	31.03.25	DES-CPZ-CH-014-01-01	A



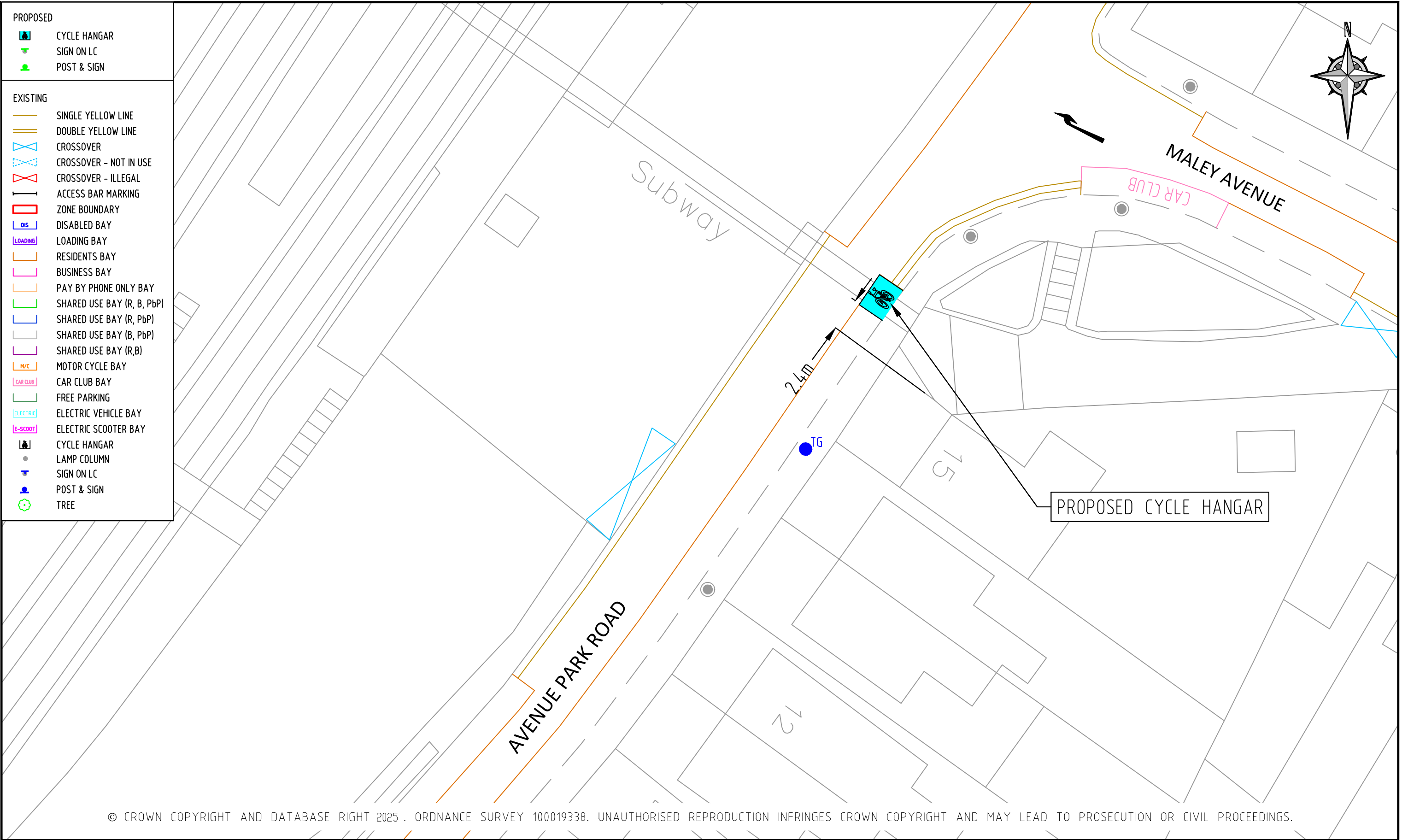
© CROWN COPYRIGHT AND DATABASE RIGHT 2025 . ORDNANCE SURVEY 100019338. UNAUTHORISED REPRODUCTION INFRINGES CROWN COPYRIGHT AND MAY LEAD TO PROSECUTION OR CIVIL PROCEEDINGS.

- NOTES:
1. All dimensions are in metres unless otherwise stated
 2. Do not scale from this drawing
 3. All new signs and road markings to be laid in accordance with the traffic sign regulations and general directions 2016
 4. The design based on DS based map

REV	DESCRIPTION	DRAWN	SIG	DATE	CHKD	SIG	DATE	APP	SIG	DATE

PARKING, STREET MANAGEMENT
AND COMMERCIAL,
3RD FLOOR, CIVIC CENTRE
6 BRIXTON HILL
LONDON, SW2 1EG
020 7926 9000

DRAWN	MS	PROJECT	PHASE 14 - CYCLE HANGARS		
CHKD	MS	DRAWING TITLE	ASHLAKE RD SIDE OF NO. 23 GLENELDON RD		
APP	LM	CLASSIFICATION	CONSULTATION	PAPER	A3
DATE	31.03.25	DRAWING NO	DES-CPZ-CH-014-01-02	SCALE	1:250
				REVISION	A



© CROWN COPYRIGHT AND DATABASE RIGHT 2025 . ORDNANCE SURVEY 100019338. UNAUTHORISED REPRODUCTION INFRINGES CROWN COPYRIGHT AND MAY LEAD TO PROSECUTION OR CIVIL PROCEEDINGS.

NOTES:

1. All dimensions are in metres unless otherwise stated

2. Do not scale from this drawing

3. All new signs and road markings to be laid in accordance with the traffic sign regulations and general directions 2016

4. The design based on DS based map

REV	DESCRIPTION	DRAWN	SIG	DATE	CHKD	SIG	DATE	APP	SIG	DATE

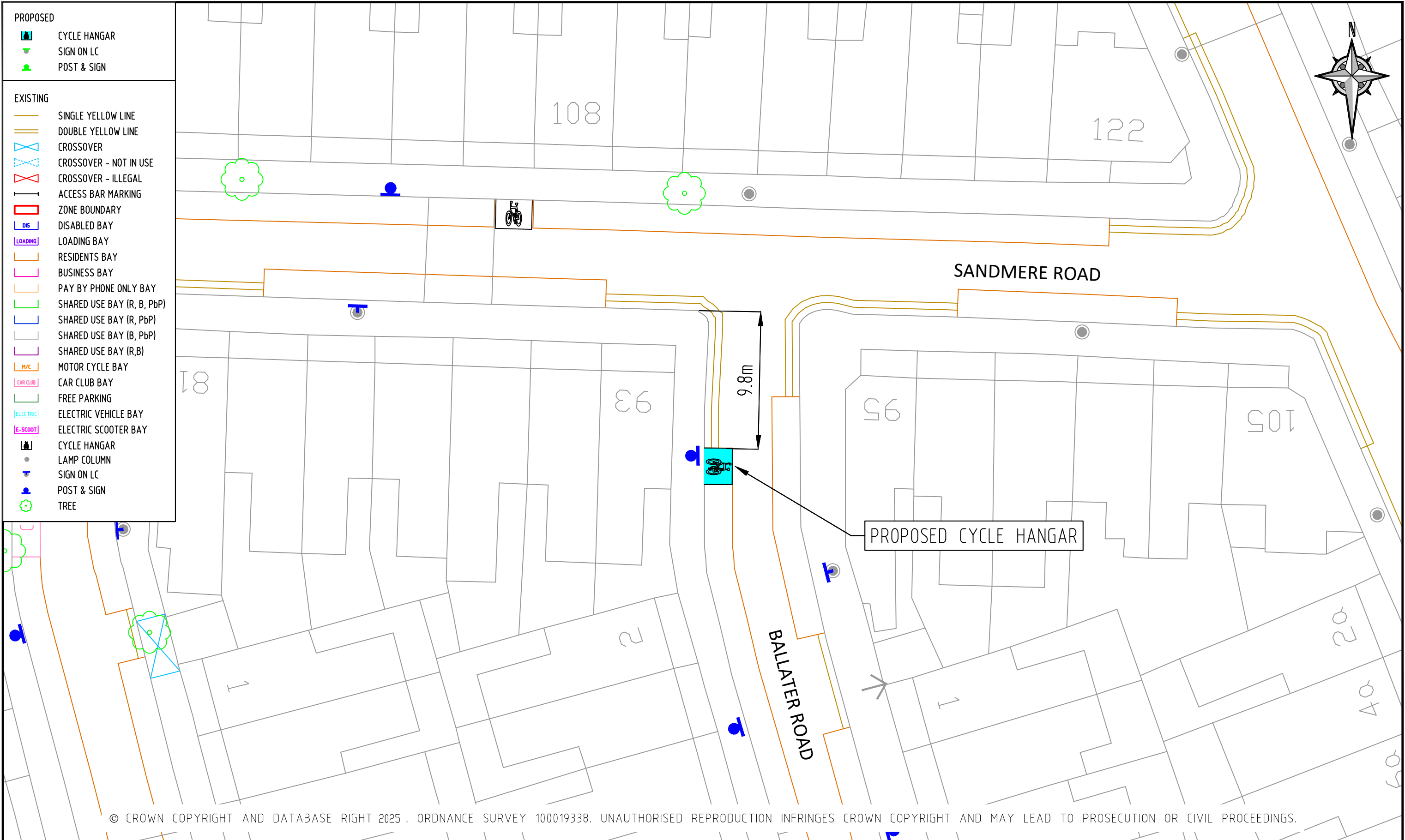
PARKING, STREET MANAGEMENT
AND COMMERCIAL,
3RD FLOOR, CIVIC CENTRE
6 BRIXTON HILL
LONDON, SW2 1EG
020 7926 9000

DRAWN	PROJECT
MS	PHASE 14 – CYCLE HANGARS

CHKD	DRAWING TITLE
MS	AVENUE PARK ROAD O/S NO. 10

APP	CLASSIFICATION	PAPER	SCALE
LM	CONSULTATION	A3	1:250

DATE	DRAWING NO	REVISION
31.03.25	DES-CPZ-CH-014-01-03	A



© CROWN COPYRIGHT AND DATABASE RIGHT 2025 . ORDNANCE SURVEY 100019338. UNAUTHORISED REPRODUCTION INFRINGES CROWN COPYRIGHT AND MAY LEAD TO PROSECUTION OR CIVIL PROCEEDINGS.

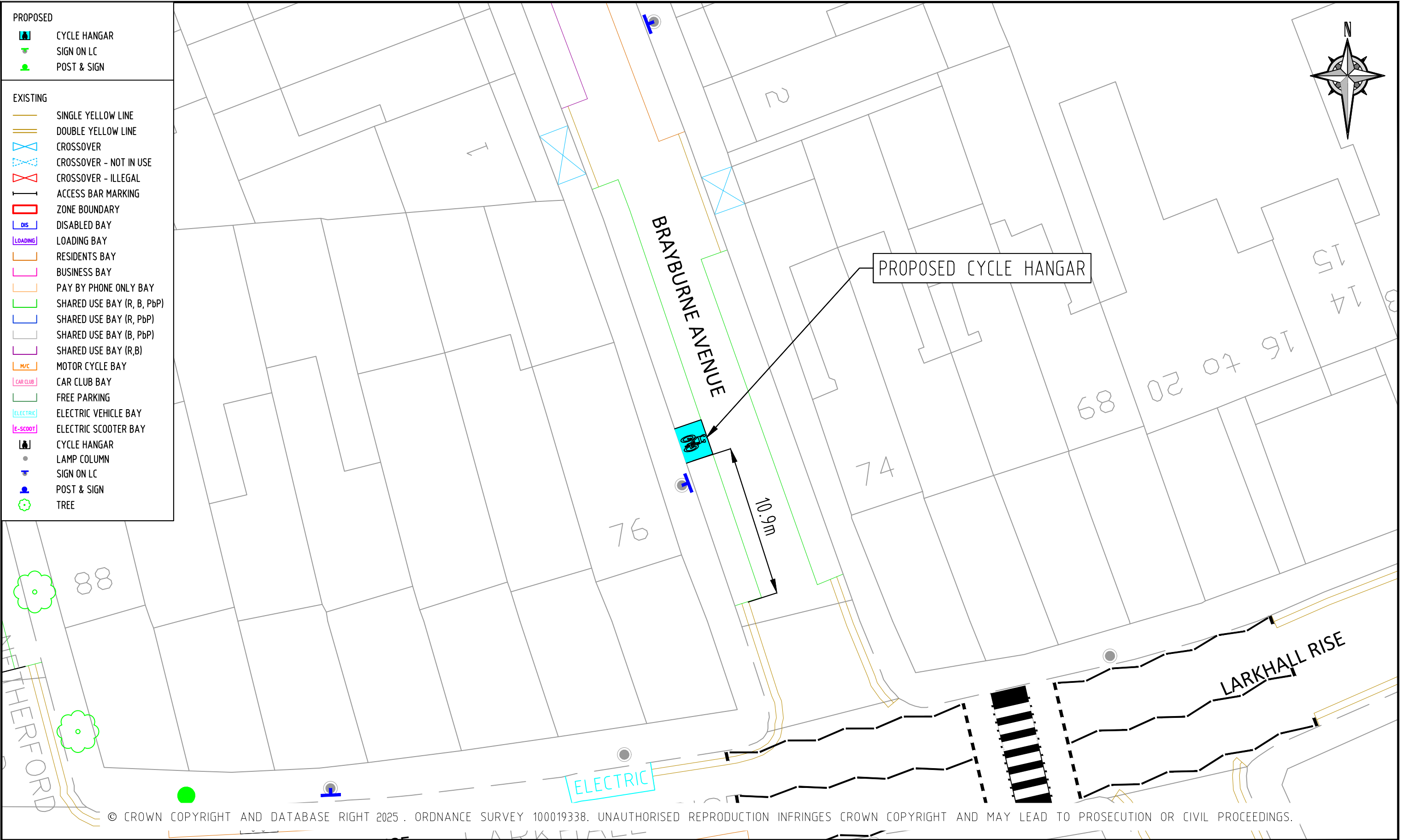
- NOTES:
1. All dimensions are in metres unless otherwise stated
 2. Do not scale from this drawing
 3. All new signs and road markings to be laid in accordance with the traffic sign regulations and general directions 2016
 4. The design based on DS based map

REV	DESCRIPTION	DRAWN	SIG	DATE	CHKD	SIG	DATE	APP	SIG	DATE



PARKING, STREET MANAGEMENT
AND COMMERCIAL,
3RD FLOOR, CIVIC CENTRE
6 BRIXTON HILL
LONDON, SW2 1EG
020 7926 9000

DRAWN	MS	PROJECT	PHASE 14 - CYCLE HANGARS		
CHKD	MS	DRAWING TITLE	BALLATER RD SIDE OF NO. 93 SANDMERE RD		
APP	LM	CLASSIFICATION	CONSULTATION	PAPER	A3
DATE	31.03.25	DRAWING NO	DES-CPZ-CH-014-01-04	SCALE	1:250
				REVISION	A



NOTES:

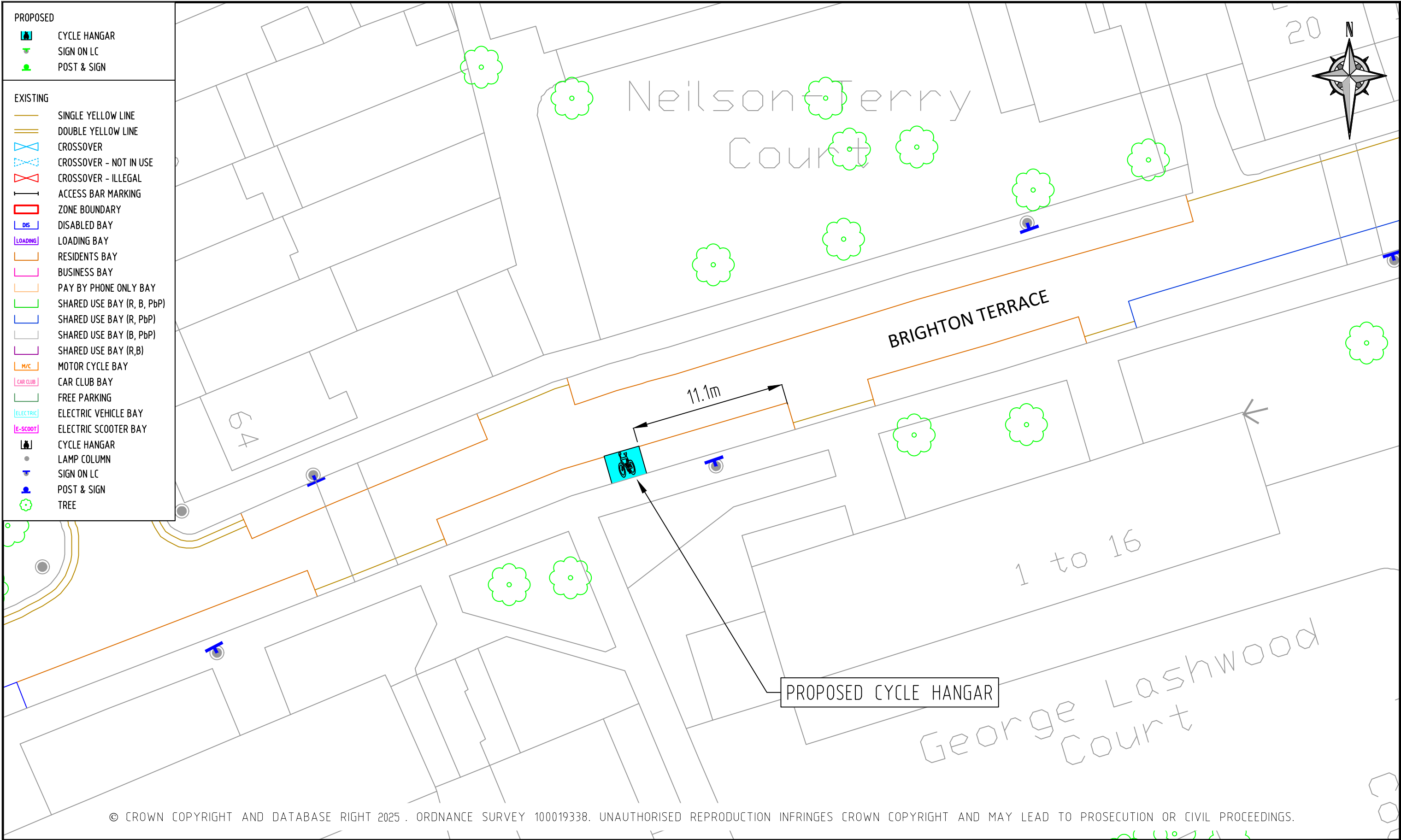
- All dimensions are in metres unless otherwise stated
- Do not scale from this drawing
- All new signs and road markings to be laid in accordance with the traffic sign regulations and general directions 2016
- The design based on DS based map

REV	DESCRIPTION	DRAWN	SIG	DATE	CHKD	SIG	DATE	APP	SIG	DATE

Lambeth

PARKING, STREET MANAGEMENT
AND COMMERCIAL,
3RD FLOOR, CIVIC CENTRE
6 BRIXTON HILL
LONDON, SW2 1EG
020 7926 9000


DRAWN	MS	PROJECT	PHASE 14 - CYCLE HANGARS		
CHKD	MS	DRAWING TITLE	BRAYBURNE AV SIDE OF NO. 76 LARKHALL RISE		
APP	LM	CLASSIFICATION	CONSULTATION	PAPER	A3
DATE	31.03.25	DRAWING NO	DES-CPZ-CH-014-01-05		REVISION
					A



NOTES:

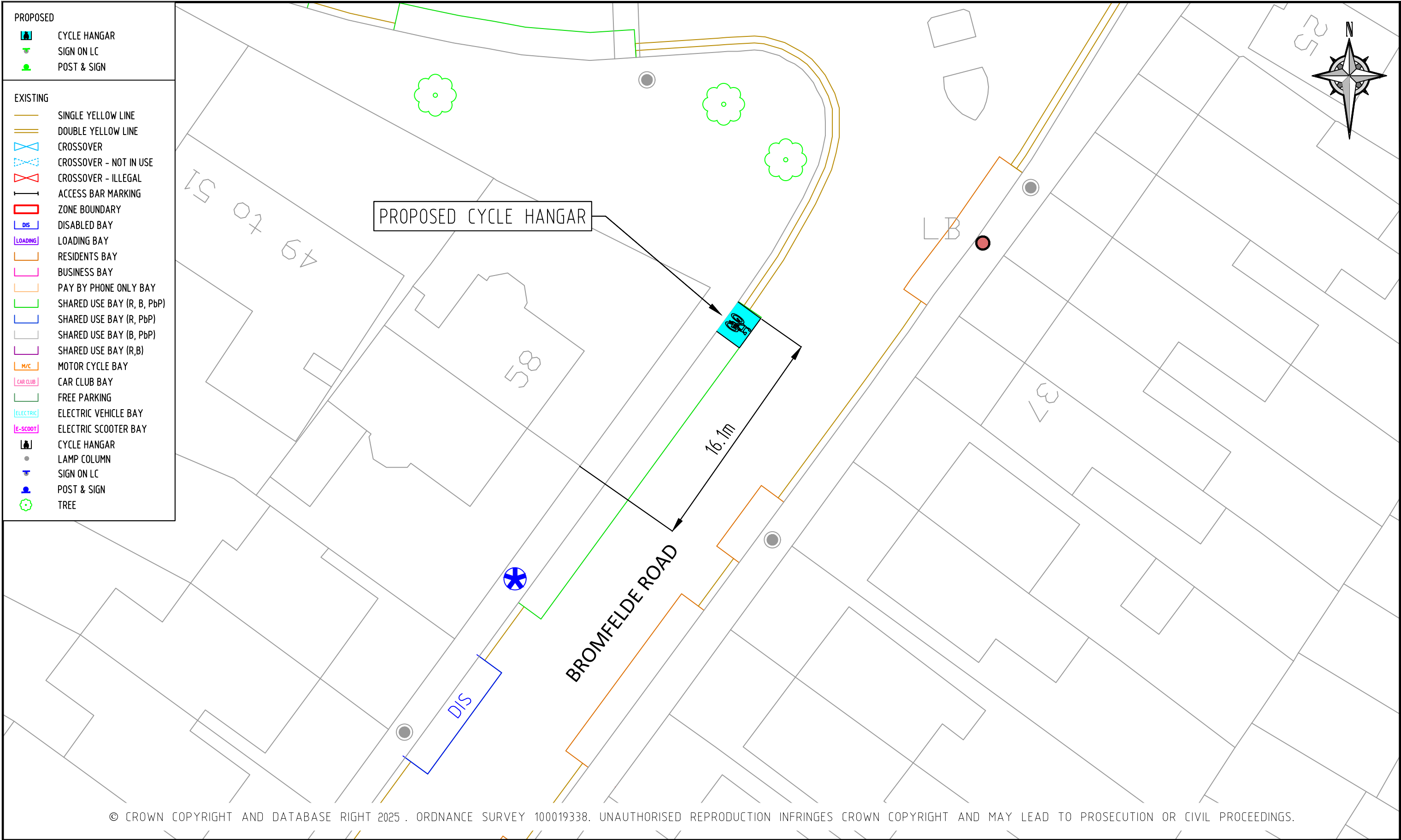
1. All dimensions are in metres unless otherwise stated
2. Do not scale from this drawing
3. All new signs and road markings to be laid in accordance with the traffic sign regulations and general directions 2016
4. The design based on DS based map

REV	DESCRIPTION	DRAWN	SIG	DATE	CHKD	SIG	DATE	APP	SIG	DATE



PARKING, STREET MANAGEMENT
AND COMMERCIAL,
3RD FLOOR, CIVIC CENTRE
6 BRIXTON HILL
LONDON, SW2 1EG
020 7926 9000

DRAWN	MS	PROJECT	PHASE 14 - CYCLE HANGARS		
CHKD	MS	DRAWING TITLE	BRIGHTON TCE O/S GEORGE LASHWOOD COURT		
APP	LM	CLASSIFICATION	PAPER	SCALE	
		CONSULTATION	A3	1:250	
DATE	31.03.25	DRAWING NO	DES-CPZ-CH-014-01-06		REVISION
					A



NOTES:


1. All dimensions are in metres unless otherwise stated

2. Do not scale from this drawing

3. All new signs and road markings to be laid in accordance with the traffic sign regulations and general directions 2016

4. The design based on DS based map

REV	DESCRIPTION	DRAWN	SIG	DATE	CHKD	SIG	DATE	APP	SIG	DATE



PARKING, STREET MANAGEMENT
AND COMMERCIAL,
3RD FLOOR, CIVIC CENTRE
6 BRIXTON HILL
LONDON, SW2 1EG
020 7926 9000

DRAWN	MS	PROJECT	PHASE 14 - CYCLE HANGARS		
CHKD	MS	DRAWING TITLE	BROMFELDE ROAD O/S NO. 58		
APP	LM	CLASSIFICATION	CONSULTATION	PAPER	A3
DATE	31.03.25	SCALE	1:250	REVISION	A



© CROWN COPYRIGHT AND DATABASE RIGHT 2025 . ORDNANCE SURVEY 100019338. UNAUTHORISED REPRODUCTION INFRINGES CROWN COPYRIGHT AND MAY LEAD TO PROSECUTION OR CIVIL PROCEEDINGS.

NOTES:

1. All dimensions are in metres unless otherwise stated

2. Do not scale from this drawing

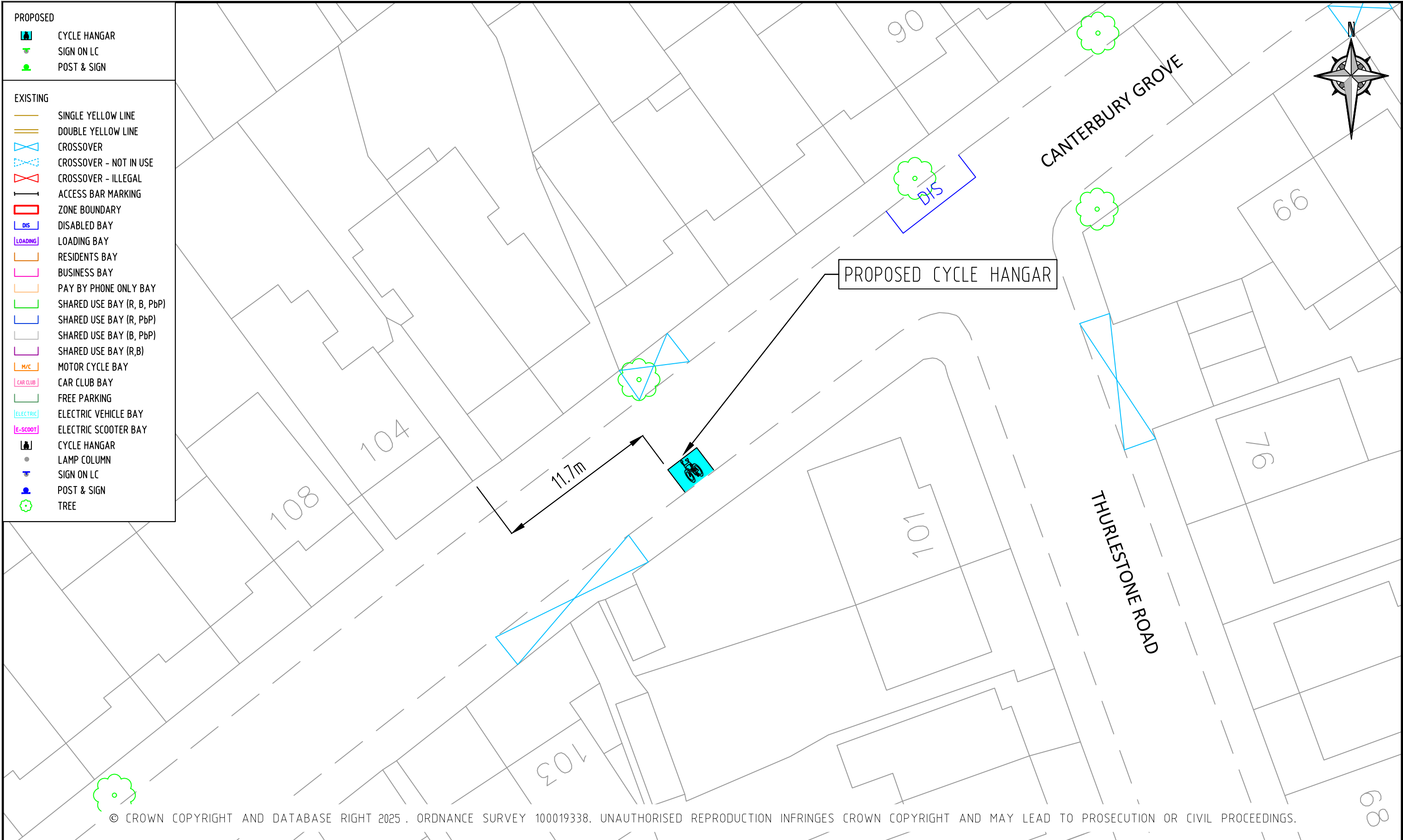
3. All new signs and road markings to be laid in accordance with the traffic sign regulations and general directions 2016

4. The design based on DS based map

REV	DESCRIPTION	DRAWN	SIG	DATE	CHKD	SIG	DATE	APP	SIG	DATE

PARKING, STREET MANAGEMENT
AND COMMERCIAL,
3RD FLOOR, CIVIC CENTRE
6 BRIXTON HILL
LONDON, SW2 1EG
020 7926 9000

DRAWN	MS	PROJECT	PHASE 14 - CYCLE HANGARS
CHKD	MS	DRAWING TITLE	BROXHOLM RD SIDE OF NO. 213 LEIGHAM COURT RD
APP	LM	CLASSIFICATION	CONSULTATION
DATE	31.03.25	PAPER	A3
		SCALE	1:250
		DRAWING NO	DES-CPZ-CH-014-01-08
		REVISION	A

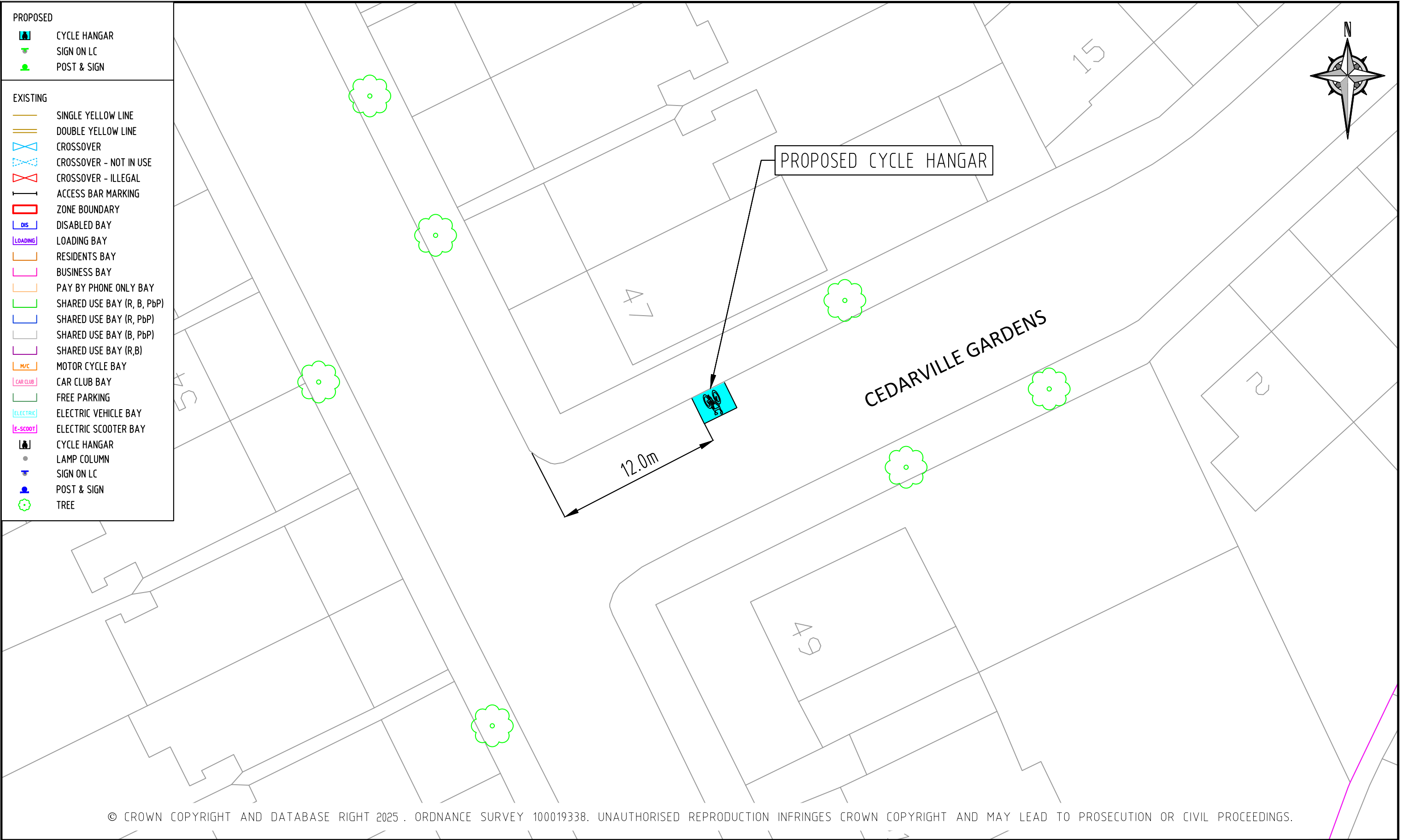


- NOTES:
1. All dimensions are in metres unless otherwise stated
 2. Do not scale from this drawing
 3. All new signs and road markings to be laid in accordance with the traffic sign regulations and general directions 2016
 4. The design based on DS based map

REV	DESCRIPTION	DRAWN	SIG	DATE	CHKD	SIG	DATE	APP	SIG	DATE

PARKING, STREET MANAGEMENT
AND COMMERCIAL,
3RD FLOOR, CIVIC CENTRE
6 BRIXTON HILL
LONDON, SW2 1EG
020 7926 9000

DRAWN	MS	PROJECT	PHASE 14 - CYCLE HANGARS		
CHKD	MS	DRAWING TITLE	CANTERBURY GRSIDE OF NO. 101 THURLESTONE RD		
APP	LM	CLASSIFICATION	CONSULTATION	PAPER	A3
DATE	31.03.25	DRAWING NO	DES-CPZ-CH-014-01-09	SCALE	1:250
		REVISION	A		



© CROWN COPYRIGHT AND DATABASE RIGHT 2025 . ORDNANCE SURVEY 100019338. UNAUTHORISED REPRODUCTION INFRINGES CROWN COPYRIGHT AND MAY LEAD TO PROSECUTION OR CIVIL PROCEEDINGS.

NOTES:

1. All dimensions are in metres unless otherwise stated

2. Do not scale from this drawing

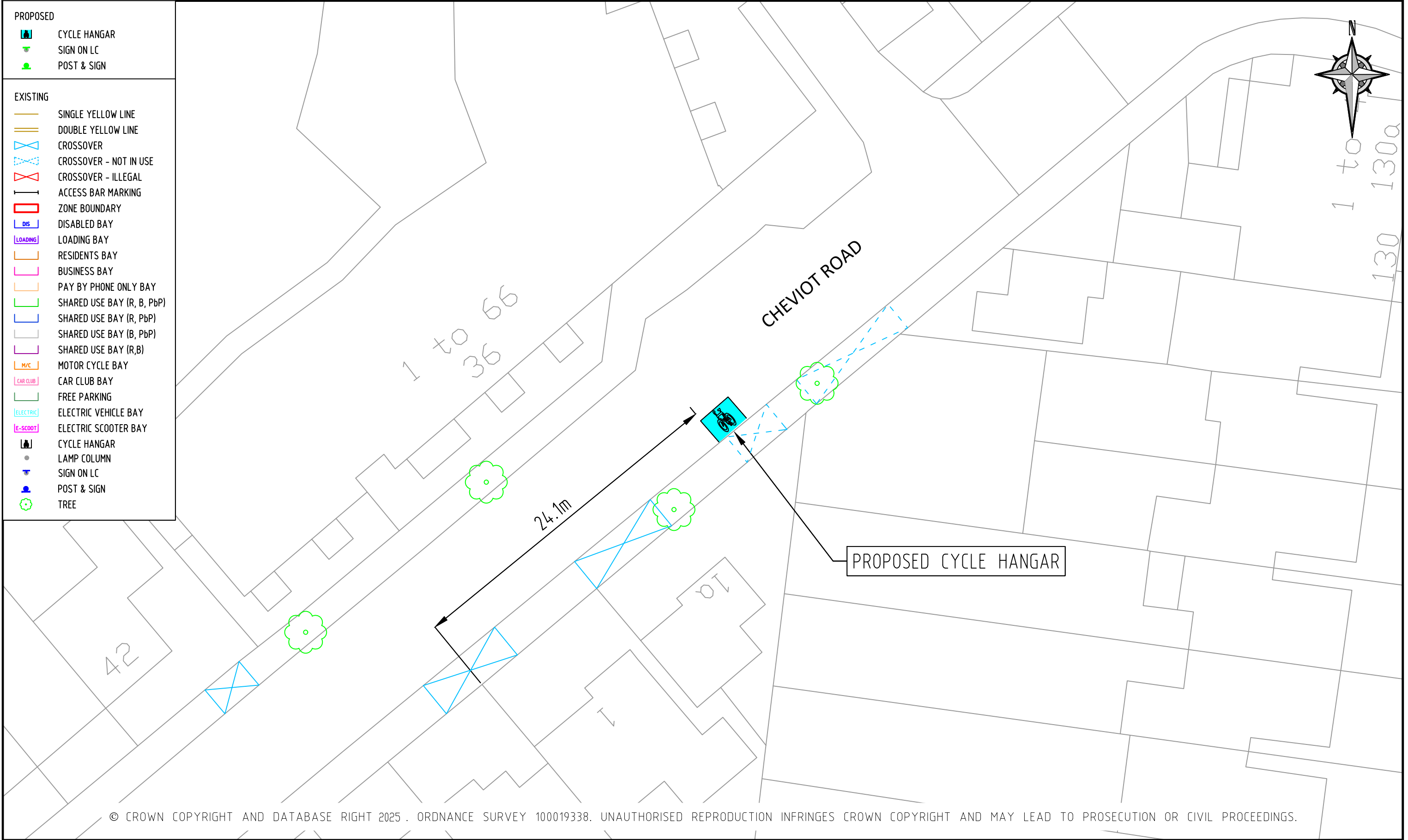
3. All new signs and road markings to be laid in accordance with the traffic sign regulations and general directions 2016

4. The design based on DS based map

REV	DESCRIPTION	DRAWN	SIG	DATE	CHKD	SIG	DATE	APP	SIG	DATE

PARKING, STREET MANAGEMENT
AND COMMERCIAL,
3RD FLOOR, CIVIC CENTRE
6 BRIXTON HILL
LONDON, SW2 1EG
020 7926 9000

DRAWN	MS	PROJECT	PHASE 14 – CYCLE HANGARS				
CHKD	MS	DRAWING TITLE	CEDARVILLE GDNS SIDE OF NO. 47 COPLEY PARK				
APP	LM	CLASSIFICATION	CONSULTATION	PAPER	A3	SCALE	1:250
DATE	31.03.25	DRAWING NO	DES-CPZ-CH-014-01-10	REVISION	A		



NOTES:

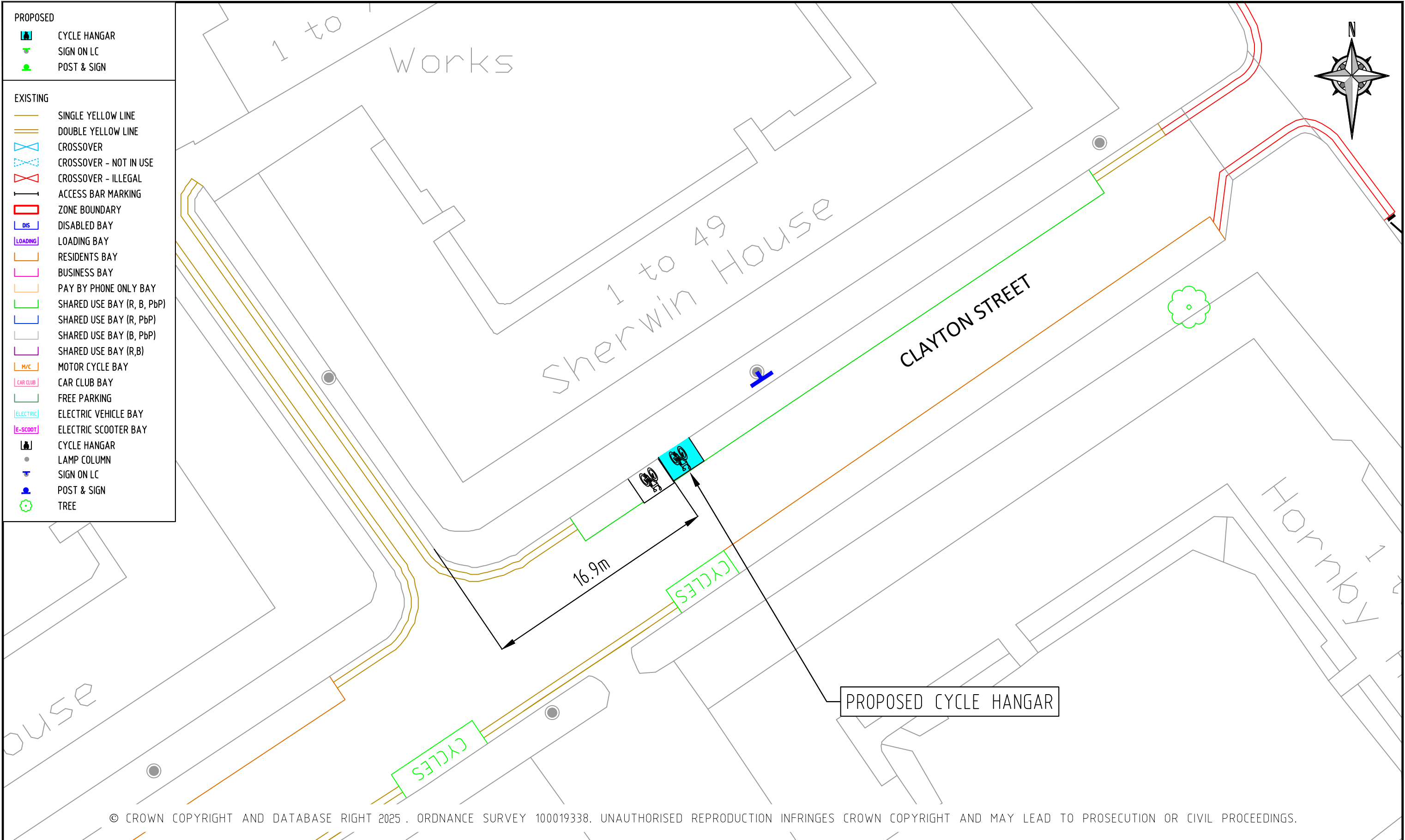
- All dimensions are in metres unless otherwise stated
- Do not scale from this drawing
- All new signs and road markings to be laid in accordance with the traffic sign regulations and general directions 2016
- The design based on DS based map

REV	DESCRIPTION	DRAWN	SIG	DATE	CHKD	SIG	DATE	APP	SIG	DATE

Lambeth

PARKING, STREET MANAGEMENT
AND COMMERCIAL,
3RD FLOOR, CIVIC CENTRE
6 BRIXTON HILL
LONDON, SW2 1EG
020 7926 9000

DRAWN	PROJECT	CHKD	DRAWING TITLE	APP	CLASSIFICATION	PAPER	SCALE	DATE	DRAWING NO	REVISION
MS	PHASE 14 - CYCLE HANGARS	MS	CHEVIOT ROAD O/S NO. 1A	LM	CONSULTATION	A3	1:250	31.03.25	DES-CPZ-CH-014-01-11	A



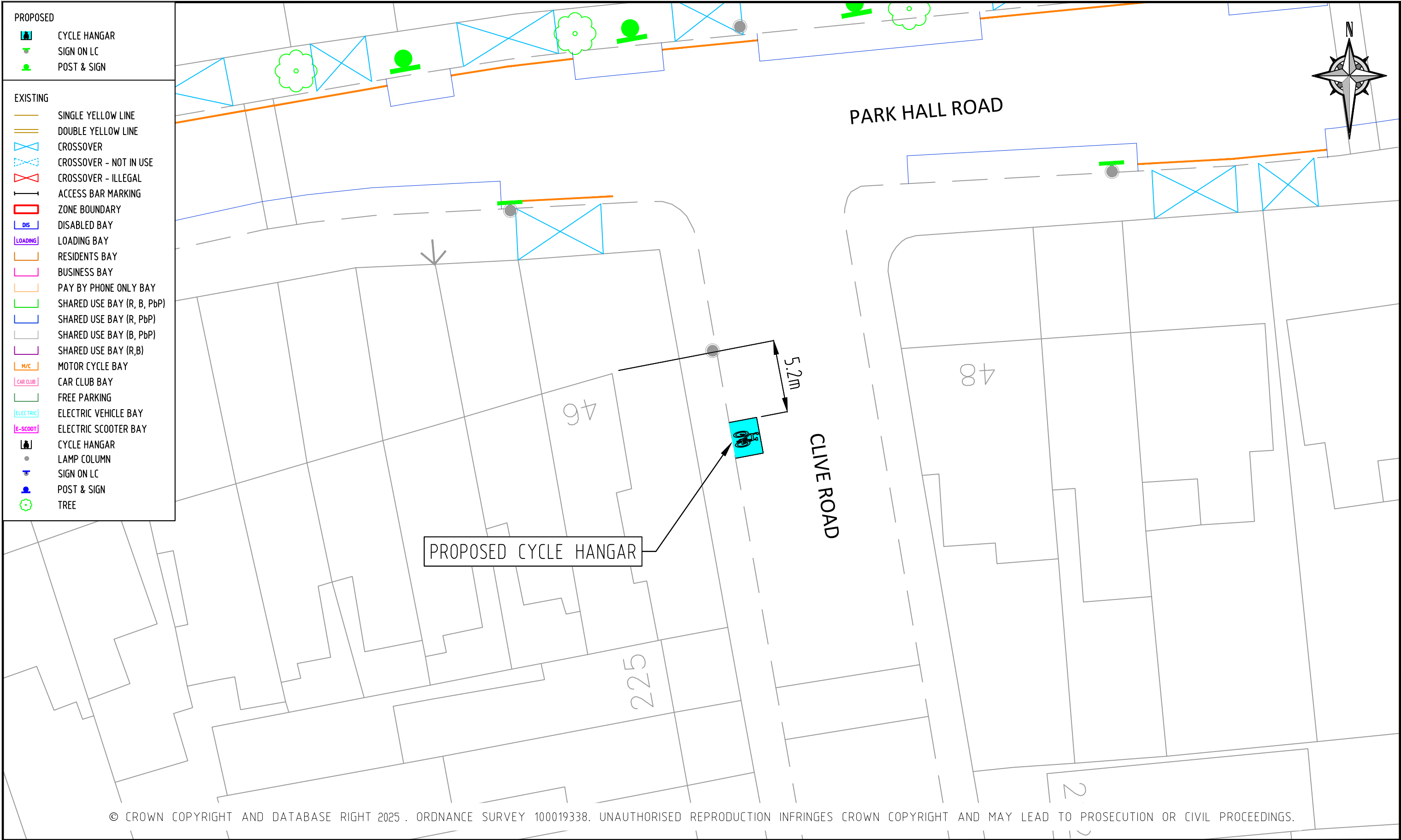
- NOTES:
1. All dimensions are in metres unless otherwise stated
 2. Do not scale from this drawing
 3. All new signs and road markings to be laid in accordance with the traffic sign regulations and general directions 2016
 4. The design based on DS based map

REV	DESCRIPTION	DRAWN	SIG	DATE	CHKD	SIG	DATE	APP	SIG	DATE

Lambeth

PARKING, STREET MANAGEMENT
AND COMMERCIAL,
3RD FLOOR, CIVIC CENTRE
6 BRIXTON HILL
LONDON, SW2 1EG
020 7926 9000

DRAWN	MS	PROJECT	PHASE 14 - CYCLE HANGARS
CHKD	MS	DRAWING TITLE	CLAYTON STREET O/S SHERWIN HOUSE
APP	LM	CLASSIFICATION	CONSULTATION
DATE	31.03.25	PAPER	A3
		SCALE	1:250
		DRAWING NO	DES-CPZ-CH-014-01-12
		REVISION	A




© CROWN COPYRIGHT AND DATABASE RIGHT 2025 . ORDNANCE SURVEY 100019338. UNAUTHORISED REPRODUCTION INFRINGES CROWN COPYRIGHT AND MAY LEAD TO PROSECUTION OR CIVIL PROCEEDINGS.

NOTES:

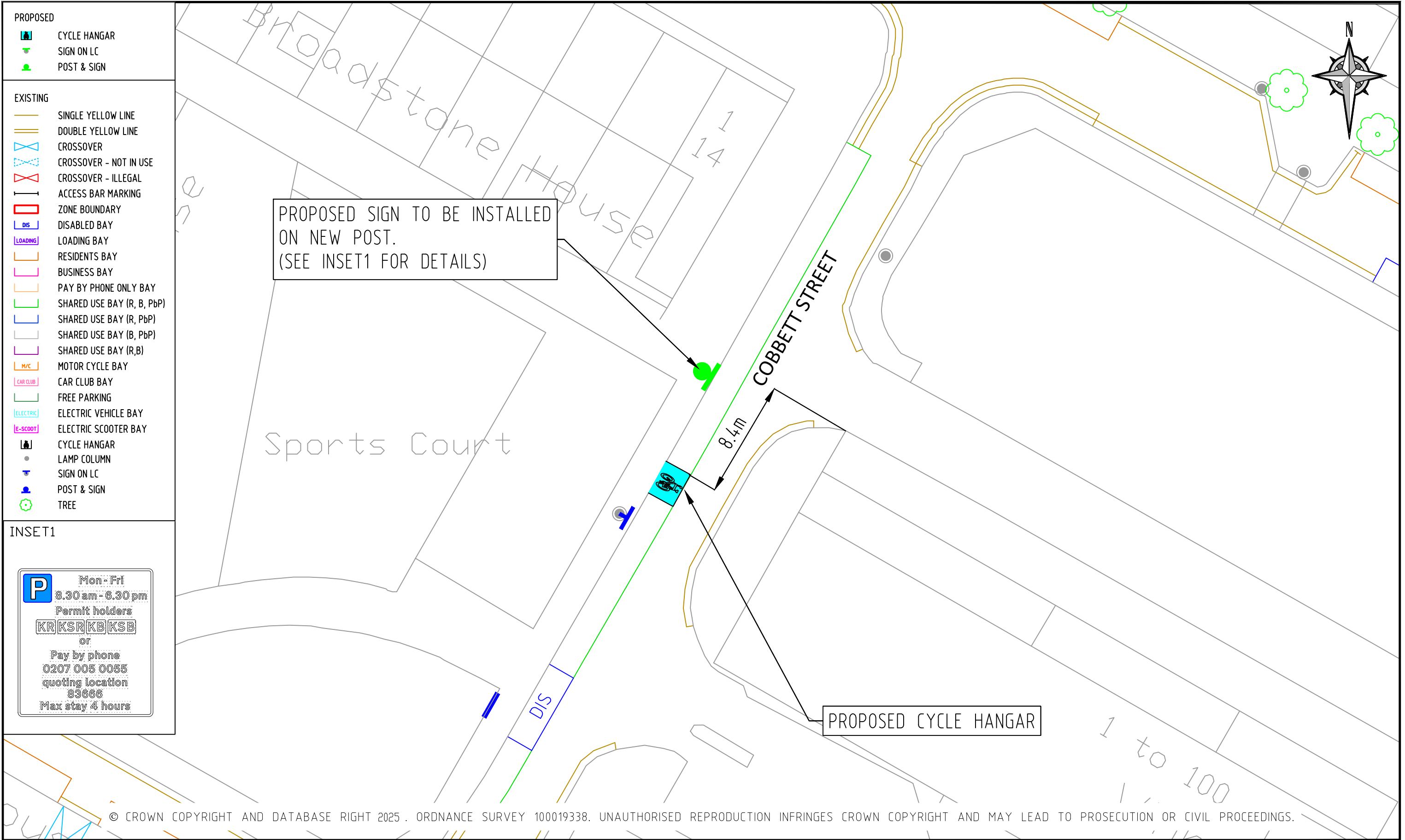
- All dimensions are in metres unless otherwise stated
- Do not scale from this drawing
- All new signs and road markings to be laid in accordance with the traffic sign regulations and general directions 2016
- The design based on DS based map

REV	DESCRIPTION	DRAWN	SIG	DATE	CHKD	SIG	DATE	APP	SIG	DATE



PARKING, STREET MANAGEMENT
AND COMMERCIAL,
3RD FLOOR, CIVIC CENTRE
6 BRIXTON HILL
LONDON, SW2 1EG
020 7926 9000

DRAWN	MS	PROJECT	PHASE 14 - CYCLE HANGARS		
CHKD	MS	DRAWING TITLE	CLIVE ROAD SIDE OF NO. 46 PARK HALL ROAD		
APP	LM	CLASSIFICATION	PAPER	SCALE	
		CONSULTATION	A3	1:250	
DATE	31.03.25	DRAWING NO	DES-CPZ-CH-014-01-13		REVISION
					A



PROPOSED

- CYCLE HANGAR
- SIGN ON LC
- POST & SIGN

EXISTING

- SINGLE YELLOW LINE
- DOUBLE YELLOW LINE
- CROSSOVER
- CROSSOVER - NOT IN USE
- CROSSOVER - ILLEGAL
- ACCESS BAR MARKING
- ZONE BOUNDARY
- DISABLED BAY
- LOADING BAY
- RESIDENTS BAY
- BUSINESS BAY
- PAY BY PHONE ONLY BAY
- SHARED USE BAY (R, B, PbP)
- SHARED USE BAY (R, PbP)
- SHARED USE BAY (B, PbP)
- SHARED USE BAY (R,B)
- M/C MOTOR CYCLE BAY
- CAR CLUB BAY
- FREE PARKING
- ELECTRIC VEHICLE BAY
- ELECTRIC SCOOTER BAY
- CYCLE HANGAR
- LAMP COLUMN
- SIGN ON LC
- POST & SIGN
- TREE

INSET1

P Mon - Fri
8.30 am - 6.30 pm
Permit holders
KR KSR KB KSB
or
Pay by phone
0207 005 0055
quoting location
83666
Max stay 4 hours

NOTES:

- All dimensions are in metres unless otherwise stated
- Do not scale from this drawing
- All new signs and road markings to be laid in accordance with the traffic sign regulations and general directions 2016
- The design based on DS based map

REV	DESCRIPTION	DRAWN	SIG	DATE	CHKD	SIG	DATE	APP	SIG	DATE

Lambeth

PARKING, STREET MANAGEMENT AND COMMERCIAL,
3RD FLOOR, CIVIC CENTRE
6 BRIXTON HILL
LONDON, SW2 1EG
020 7926 9000

DRAWN	PROJECT	CHKD	DRAWING TITLE	APP	CLASSIFICATION	PAPER	SCALE	DATE	DRAWING NO	REVISION
MS	PHASE 14- CYCLE HANGARS	MS	COBBETT ST OPP SIDE OF 1 TO 100 WIMBORNE HOUSE	LM	CONSULTATION	A3	1:250	31.03.25	DES-CPZ-CH-014-01-14	A

PROPOSED

- CYCLE HANGAR
- SIGN ON LC
- POST & SIGN

EXISTING

- SINGLE YELLOW LINE
- DOUBLE YELLOW LINE
- CROSSOVER
- CROSSOVER - NOT IN USE
- CROSSOVER - ILLEGAL
- ACCESS BAR MARKING
- ZONE BOUNDARY
- DIS
- LOADING BAY
- RESIDENTS BAY
- BUSINESS BAY
- PAY BY PHONE ONLY BAY
- SHARED USE BAY (R, B, PbP)
- SHARED USE BAY (R, PbP)
- SHARED USE BAY (B, PbP)
- SHARED USE BAY (R,B)
- M/C
- CAR CLUB
- FREE PARKING
- ELECTRIC
- E-SCOOT
- CYCLE HANGAR
- LAMP COLUMN
- SIGN ON LC
- POST & SIGN
- TREE

PROPOSED CYCLE HANGAR

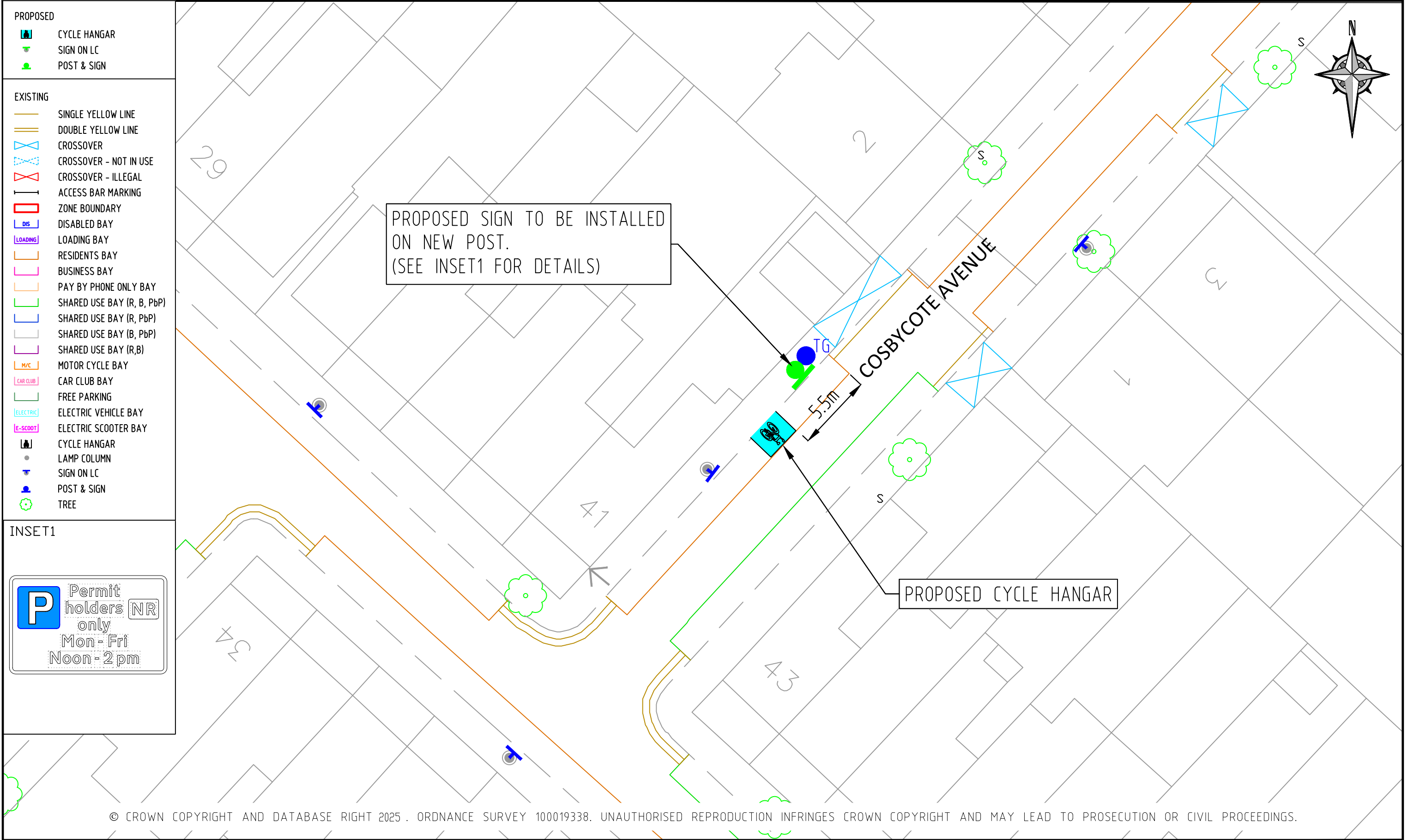
© CROWN COPYRIGHT AND DATABASE RIGHT 2025 . ORDNANCE SURVEY 100019338. UNAUTHORISED REPRODUCTION INFRINGES CROWN COPYRIGHT AND MAY LEAD TO PROSECUTION OR CIVIL PROCEEDINGS.

NOTES:

1. All dimensions are in metres unless otherwise stated
2. Do not scale from this drawing
3. All new signs and road markings to be laid in accordance with the traffic sign regulations and general directions 2016
4. The design based on OS based map

[illegible]

DRAWN	PROJECT		
MS	PHASE 14- CYCLE HANGARS		
CHKD	DRAWING TITLE		
MS	CORRANCE ROAD OPP NOS. 82 & 84		
APP	CLASSIFICATION	PAPER	SCALE
LM	CONSULTATION	A3	1:250
DATE	DRAWING NO		REVISION
31.03.25	DES-CPZ-CH-014-01-15		A



INSET1

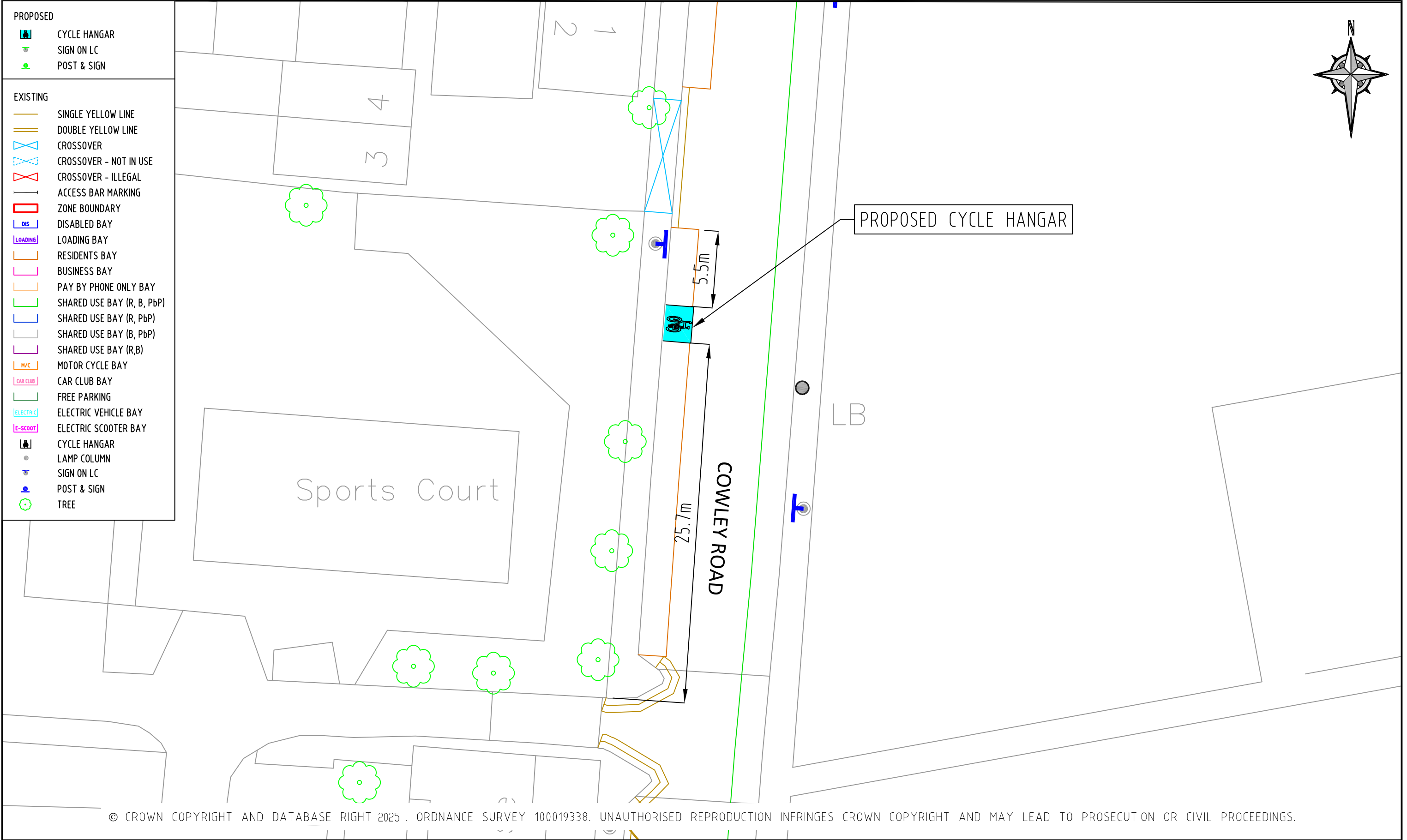
NOTES:

- All dimensions are in metres unless otherwise stated
- Do not scale from this drawing
- All new signs and road markings to be laid in accordance with the traffic sign regulations and general directions 2016
- The design based on DS based map

REV	DESCRIPTION	DRAWN	SIG	DATE	CHKD	SIG	DATE	APP	SIG	DATE

PARKING, STREET MANAGEMENT AND COMMERCIAL,
3RD FLOOR, CIVIC CENTRE
6 BRIXTON HILL
LONDON, SW2 1EG
020 7926 9000

DRAWN	MS	PROJECT	PHASE 14- CYCLE HANGARS		
CHKD	MS	DRAWING TITLE	COSBYCOTE AV SIDE OF NO 41 KESTREL AV		
APP	LM	CLASSIFICATION	CONSULTATION	PAPER	A3
DATE	31.03.25	DRAWING NO	DES-CPZ-CH-014-01-16		REVISION
					A



NOTES:

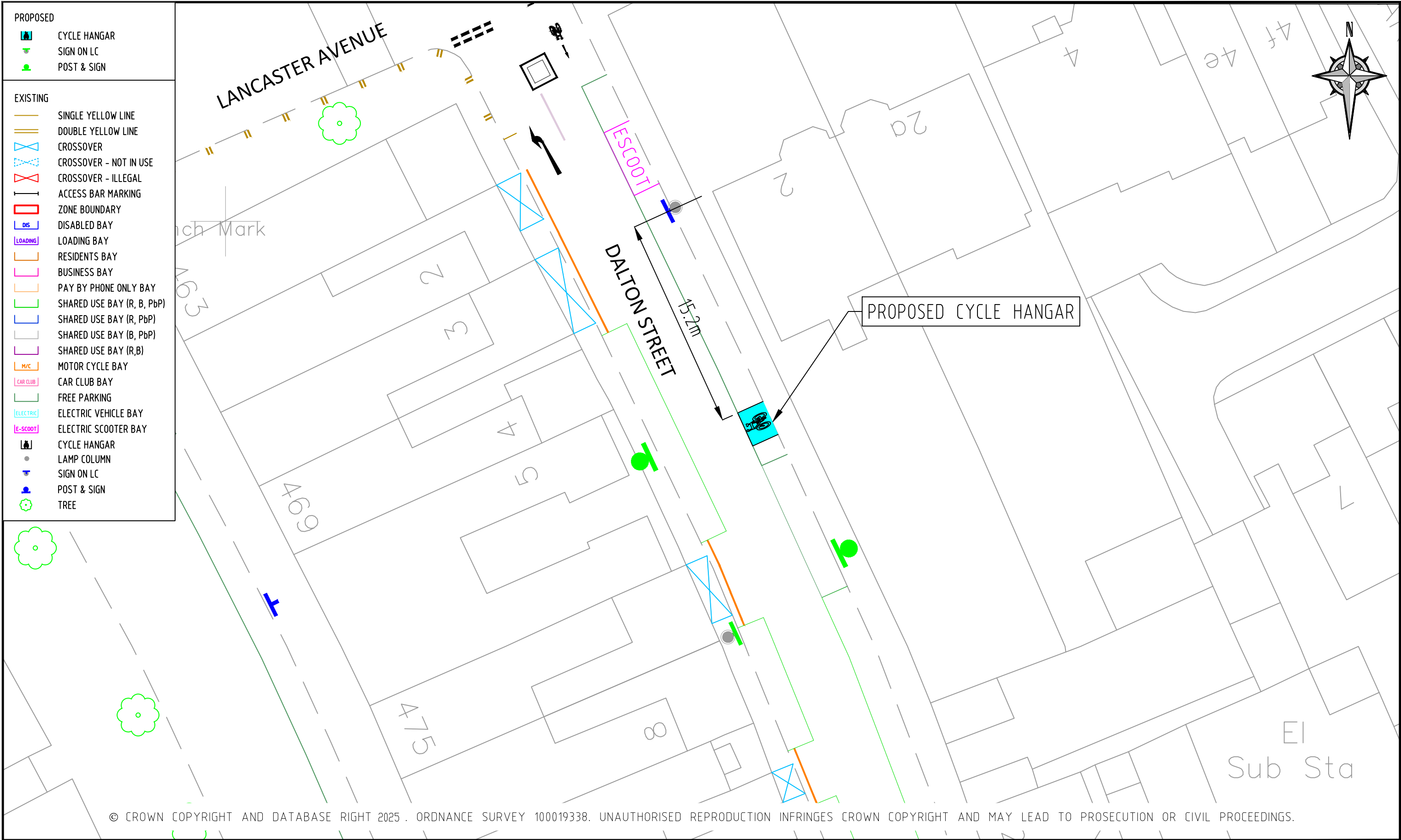
- All dimensions are in metres unless otherwise stated
- Do not scale from this drawing
- All new signs and road markings to be laid in accordance with the traffic sign regulations and general directions 2016
- The design based on DS based map

REV	DESCRIPTION	DRAWN	SIG	DATE	CHKD	SIG	DATE	APP	SIG	DATE

Lambeth

PARKING, STREET MANAGEMENT AND COMMERCIAL,
3RD FLOOR, CIVIC CENTRE
6 BRIXTON HILL
LONDON, SW2 1EG
020 7926 9000

DRAWN	PROJECT	CHKD	DRAWING TITLE	APP	CLASSIFICATION	PAPER	SCALE	DATE	DRAWING NO	REVISION
MS	PHASE 14- CYCLE HANGARS	MS	COWLEY ROAD O/S SPORTS COURT	LM	CONSULTATION	A3	1:250	31.03.25	DES-CPZ-CH-014-01-17	A



© CROWN COPYRIGHT AND DATABASE RIGHT 2025 . ORDNANCE SURVEY 100019338. UNAUTHORISED REPRODUCTION INFRINGES CROWN COPYRIGHT AND MAY LEAD TO PROSECUTION OR CIVIL PROCEEDINGS.

NOTES:

1. All dimensions are in metres unless otherwise stated

2. Do not scale from this drawing

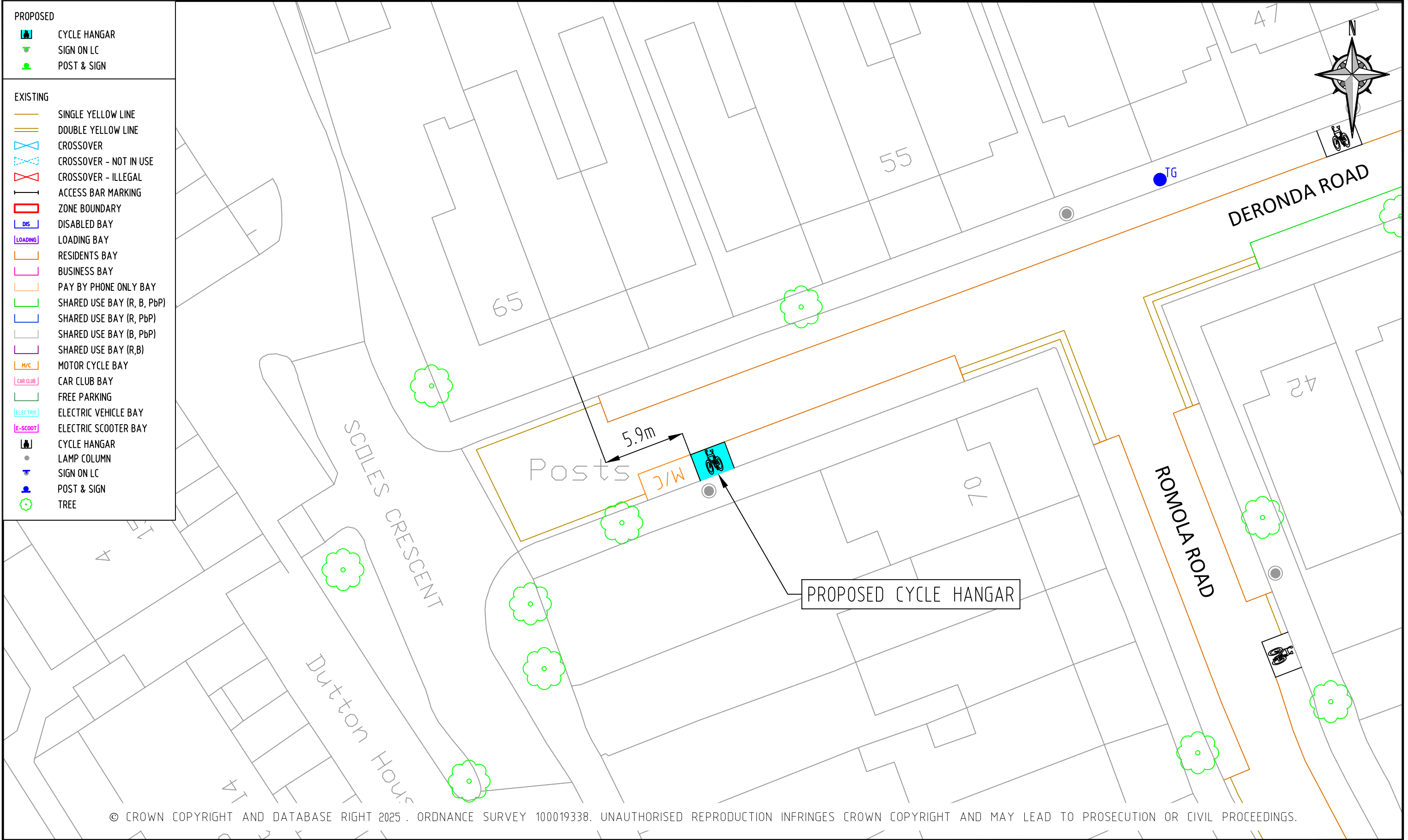
3. All new signs and road markings to be laid in accordance with the traffic sign regulations and general directions 2016

4. The design based on DS based map

REV	DESCRIPTION	DRAWN	SIG	DATE	CHKD	SIG	DATE	APP	SIG	DATE

PARKING, STREET MANAGEMENT
AND COMMERCIAL,
3RD FLOOR, CIVIC CENTRE
6 BRIXTON HILL
LONDON, SW2 1EG
020 7926 9000

DRAWN	MS	PROJECT	PHASE 14- CYCLE HANGARS
CHKD	MS	DRAWING TITLE	DALTON STREET OPPOSITE NO 4
APP	LM	CLASSIFICATION	CONSULTATION
DATE	31.03.25	PAPER	A3
		SCALE	1:250
		DRAWING NO	DES-CPZ-CH-014-01-18
		REVISION	A



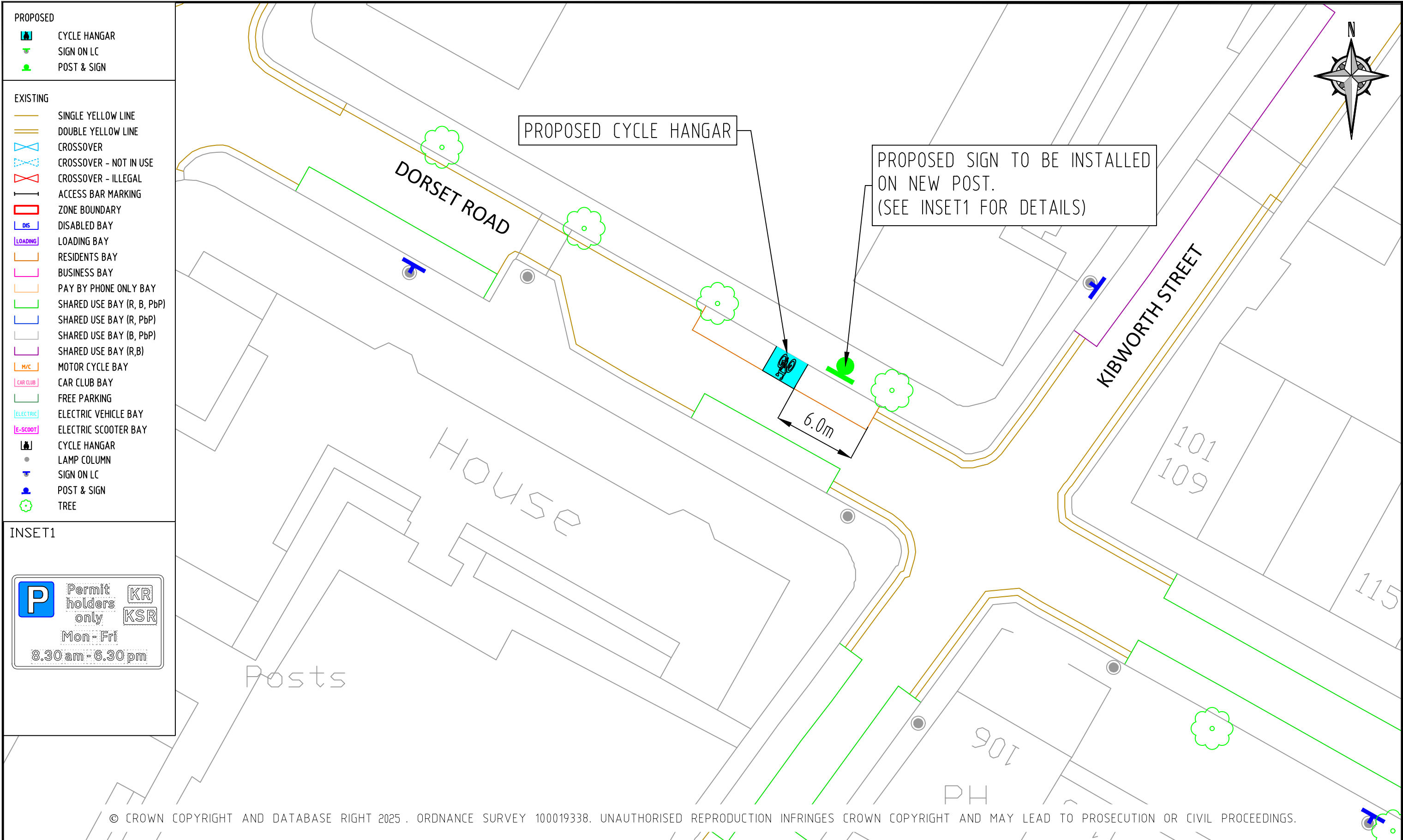
NOTES:

- All dimensions are in metres unless otherwise stated
- Do not scale from this drawing
- All new signs and road markings to be laid in accordance with the traffic sign regulations and general directions 2016
- The design based on DS based map

REV	DESCRIPTION	DRAWN	SIG	DATE	CHKD	SIG	DATE	APP	SIG	DATE

PARKING, STREET MANAGEMENT
AND COMMERCIAL,
3RD FLOOR, CIVIC CENTRE
6 BRIXTON HILL
LONDON, SW2 1EG
020 7926 9000

DRAWN	MS	PROJECT	PHASE 14- CYCLE HANGARS		
CHKD	MS	DRAWING TITLE	DERONDA ROAD SIDE OF NO. 70 ROMOLA ROAD		
APP	LM	CLASSIFICATION	PAPER	SCALE	
		CONSULTATION	A3	1:250	
DATE	31.03.25	DRAWING NO	DES-CPZ-CH-014-01-19		REVISION
					A



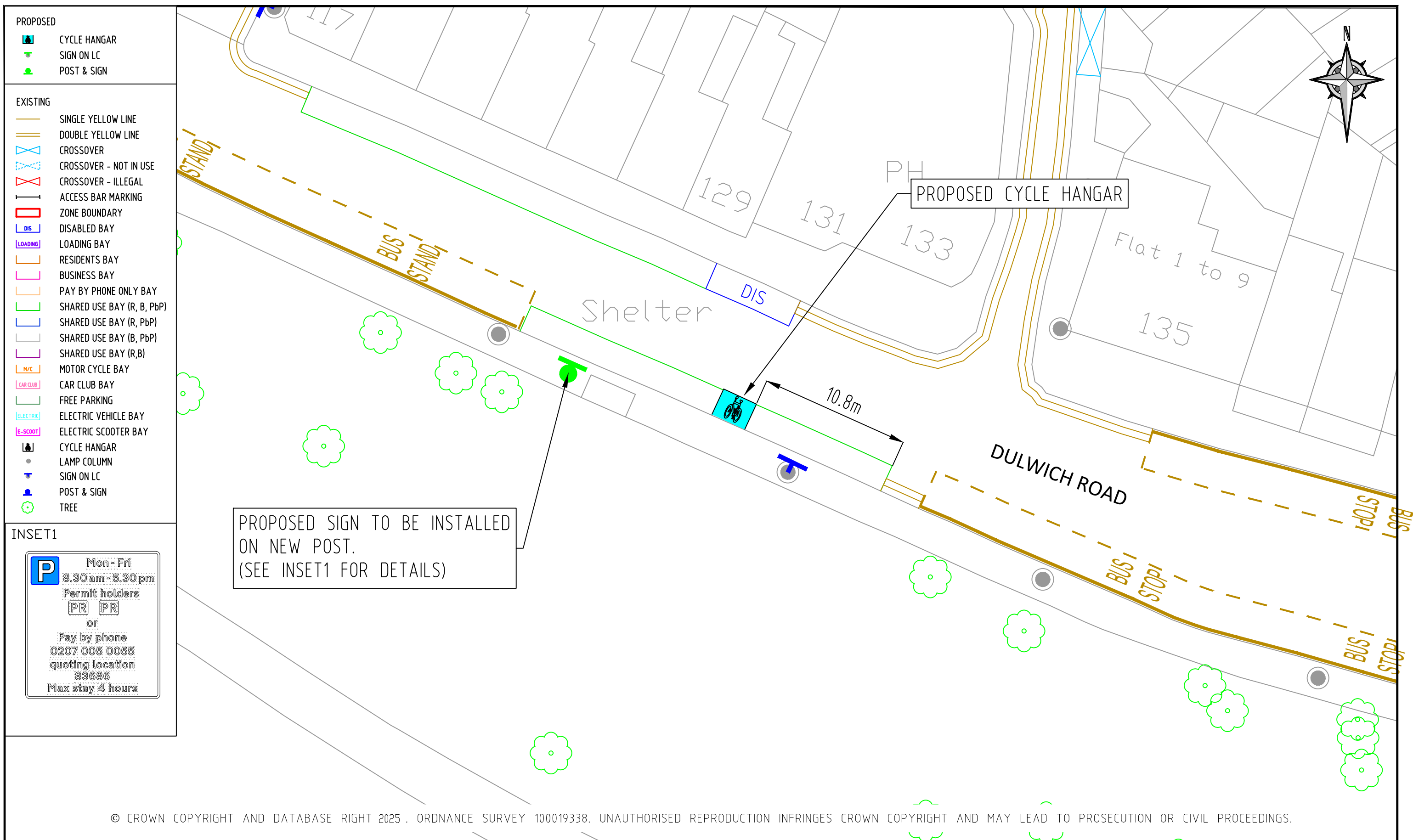
- NOTES:
- All dimensions are in metres unless otherwise stated
 - Do not scale from this drawing
 - All new signs and road markings to be laid in accordance with the traffic sign regulations and general directions 2016
 - The design based on DS based map

REV	DESCRIPTION	DRAWN	SIG	DATE	CHKD	SIG	DATE	APP	SIG	DATE

Lambeth

PARKING, STREET MANAGEMENT
AND COMMERCIAL,
3RD FLOOR, CIVIC CENTRE
6 BRIXTON HILL
LONDON, SW2 1EG
020 7926 9000

DRAWN	MS	PROJECT	PHASE 14- CYCLE HANGARS
CHKD	MS	DRAWING TITLE	DORSET ROAD O/S LULWORTH HOUSE
APP	LM	CLASSIFICATION	CONSULTATION
DATE	31.03.25	PAPER	A3
		SCALE	1:250
		DRAWING NO	DES-CPZ-CH-014-01-20
		REVISION	A

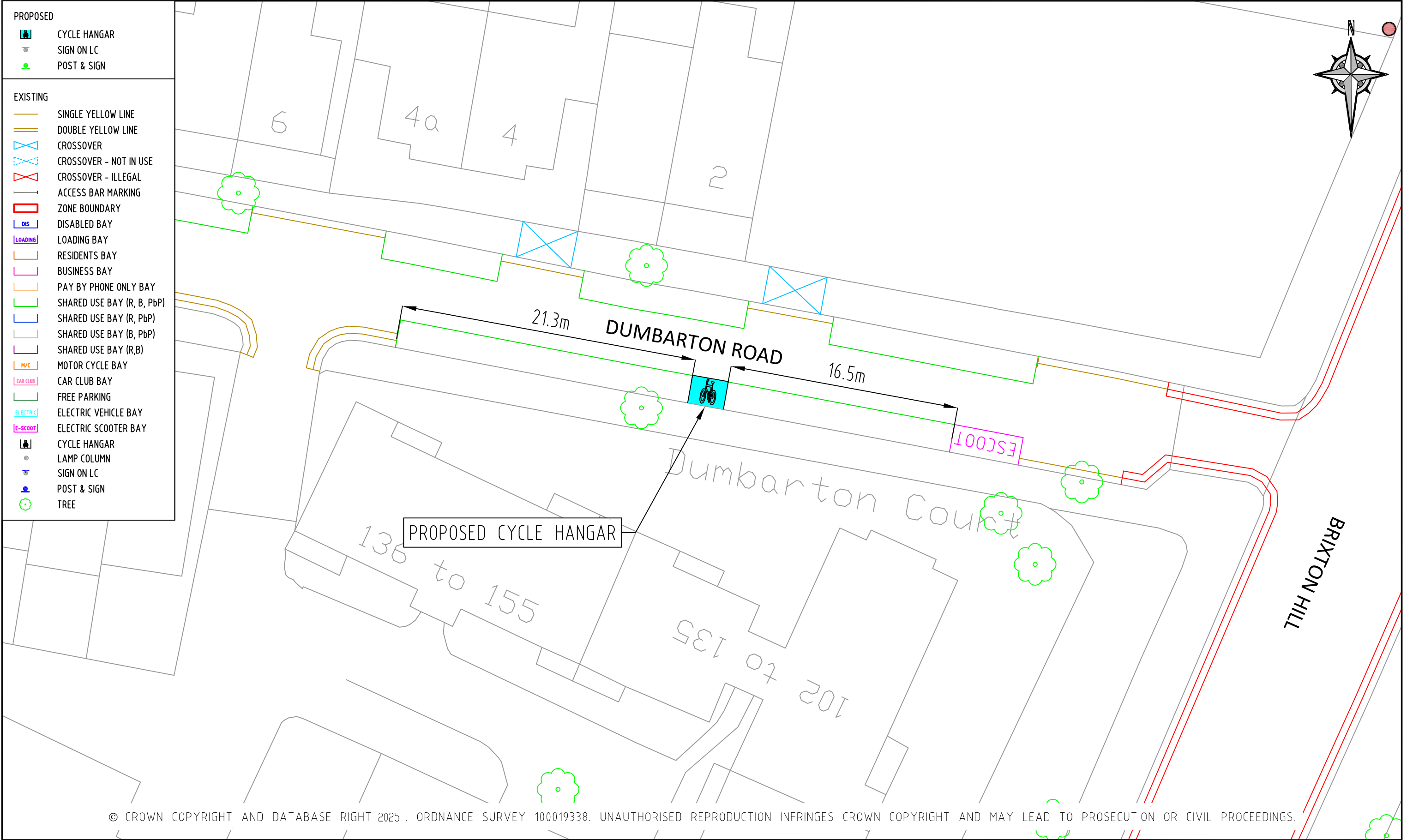


NOTES:

1. All dimensions are in metres unless otherwise stated
2. Do not scale from this drawing
3. All new signs and road markings to be laid in accordance with the traffic sign regulations and general directions 2016
4. The design based on OS based map

[illegible]

DRAWN	PROJECT		
MS	PHASE 14- CYCLE HANGARS		
CHKD	DRAWING TITLE		
MS	DULWICH ROAD OPPOSITE NO. 131		
APP	CLASSIFICATION	PAPER	SCALE
LM	CONSULTATION	A3	1:250
DATE	DRAWING NO		REVISION
31.03.25	DES-CPZ-CH-014-01-21		A



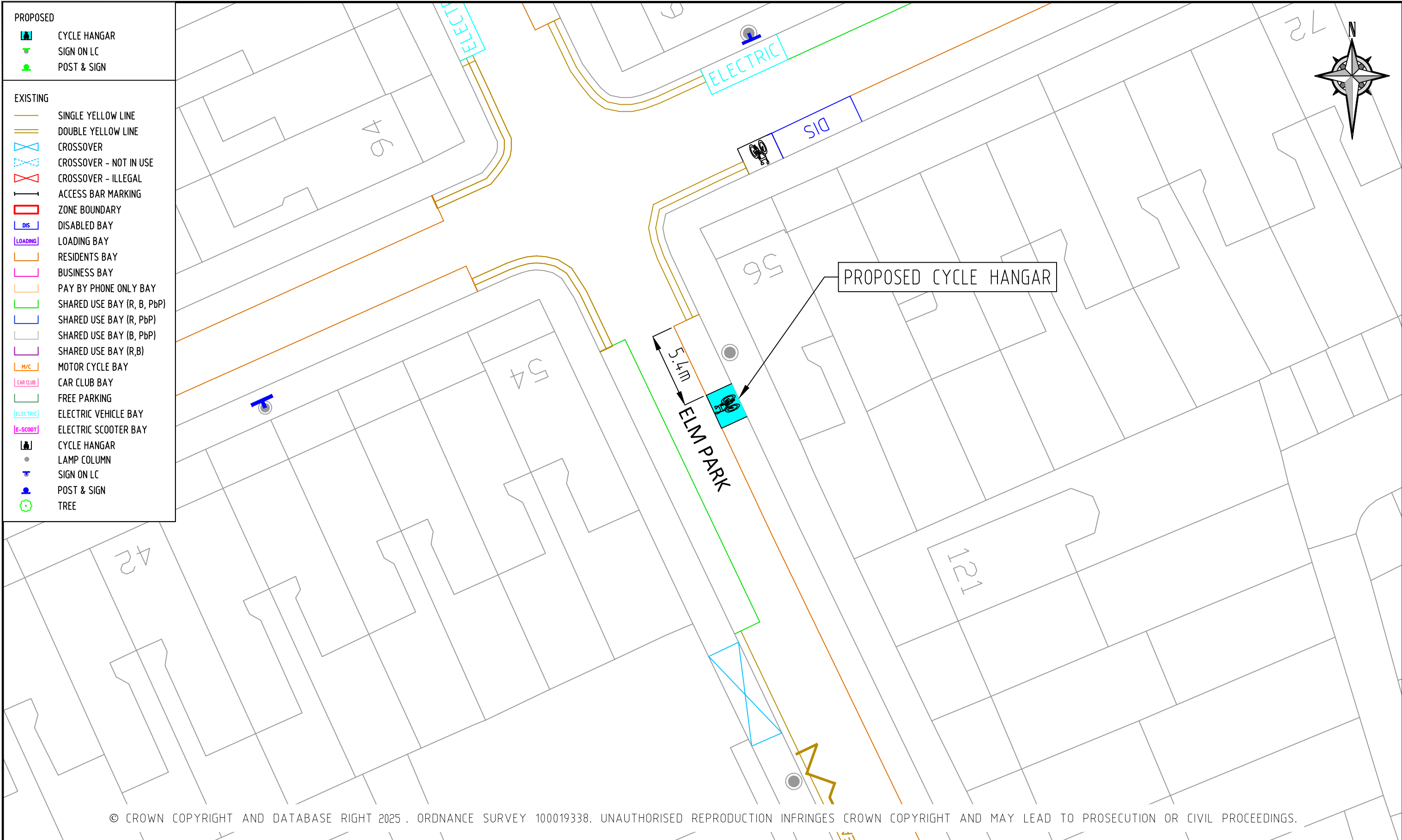
NOTES:

- All dimensions are in metres unless otherwise stated
- Do not scale from this drawing
- All new signs and road markings to be laid in accordance with the traffic sign regulations and general directions 2016
- The design based on DS based map

REV	DESCRIPTION	DRAWN	SIG	DATE	CHKD	SIG	DATE	APP	SIG	DATE

PARKING, STREET MANAGEMENT AND COMMERCIAL,
3RD FLOOR, CIVIC CENTRE
6 BRIXTON HILL
LONDON, SW2 1EG
020 7926 9000

DRAWN	MS	PROJECT	PHASE 14 - CYCLE HANGARS		
CHKD	MS	DRAWING TITLE	DUMBARTON Rd O/S 102 TO 135 DUMBARTON COURT		
APP	LM	CLASSIFICATION	CONSULTATION	PAPER	A3
DATE	31.03.25	DRAWING NO	DES-CPZ-CH-014-01-22		REVISION
					A



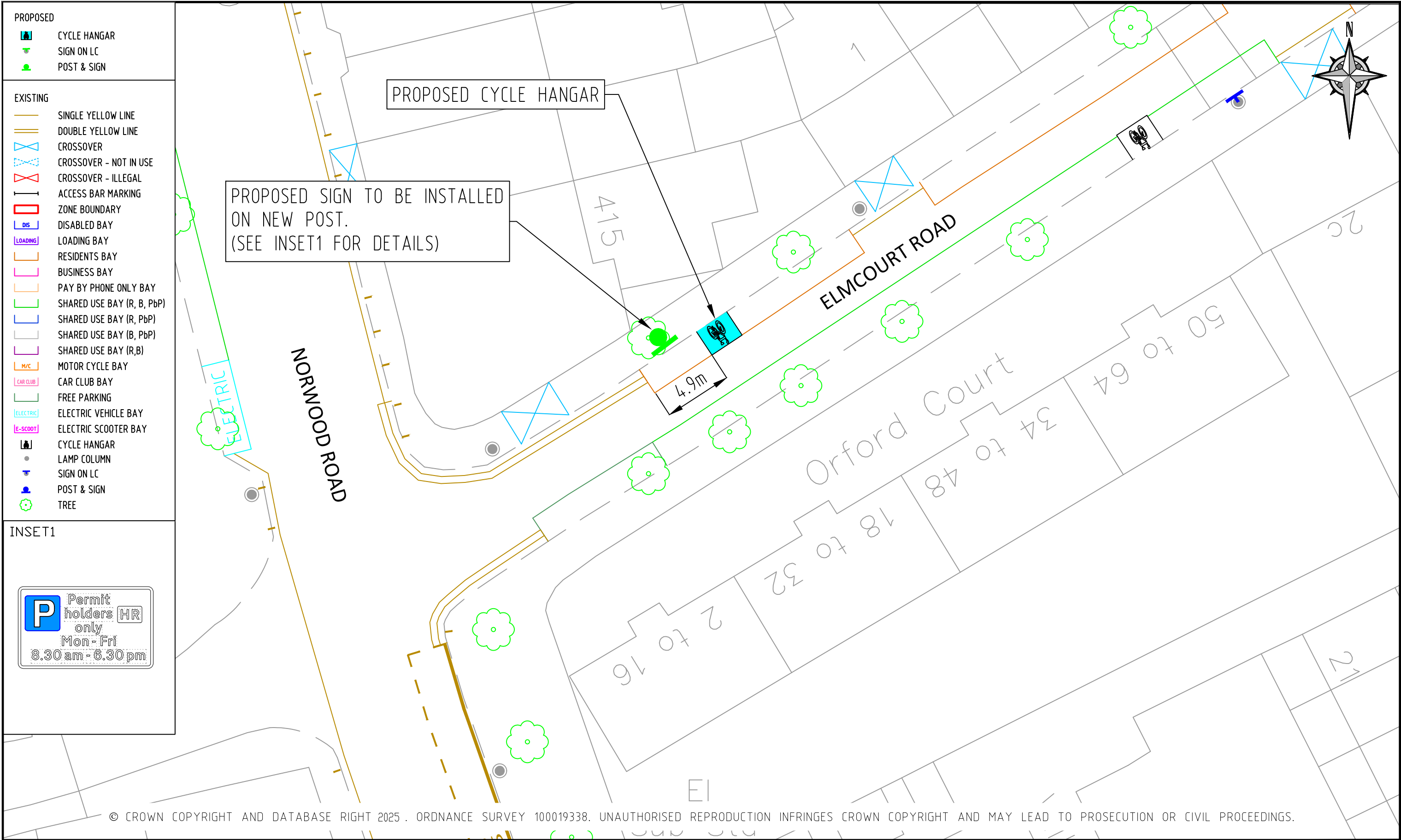
© CROWN COPYRIGHT AND DATABASE RIGHT 2025 . ORDNANCE SURVEY 100019338. UNAUTHORISED REPRODUCTION INFRINGES CROWN COPYRIGHT AND MAY LEAD TO PROSECUTION OR CIVIL PROCEEDINGS.

- NOTES:
1. All dimensions are in metres unless otherwise stated
 2. Do not scale from this drawing
 3. All new signs and road markings to be laid in accordance with the traffic sign regulations and general directions 2016
 4. The design based on DS based map

REV	DESCRIPTION	DRAWN	SIG	DATE	CHKD	SIG	DATE	APP	SIG	DATE

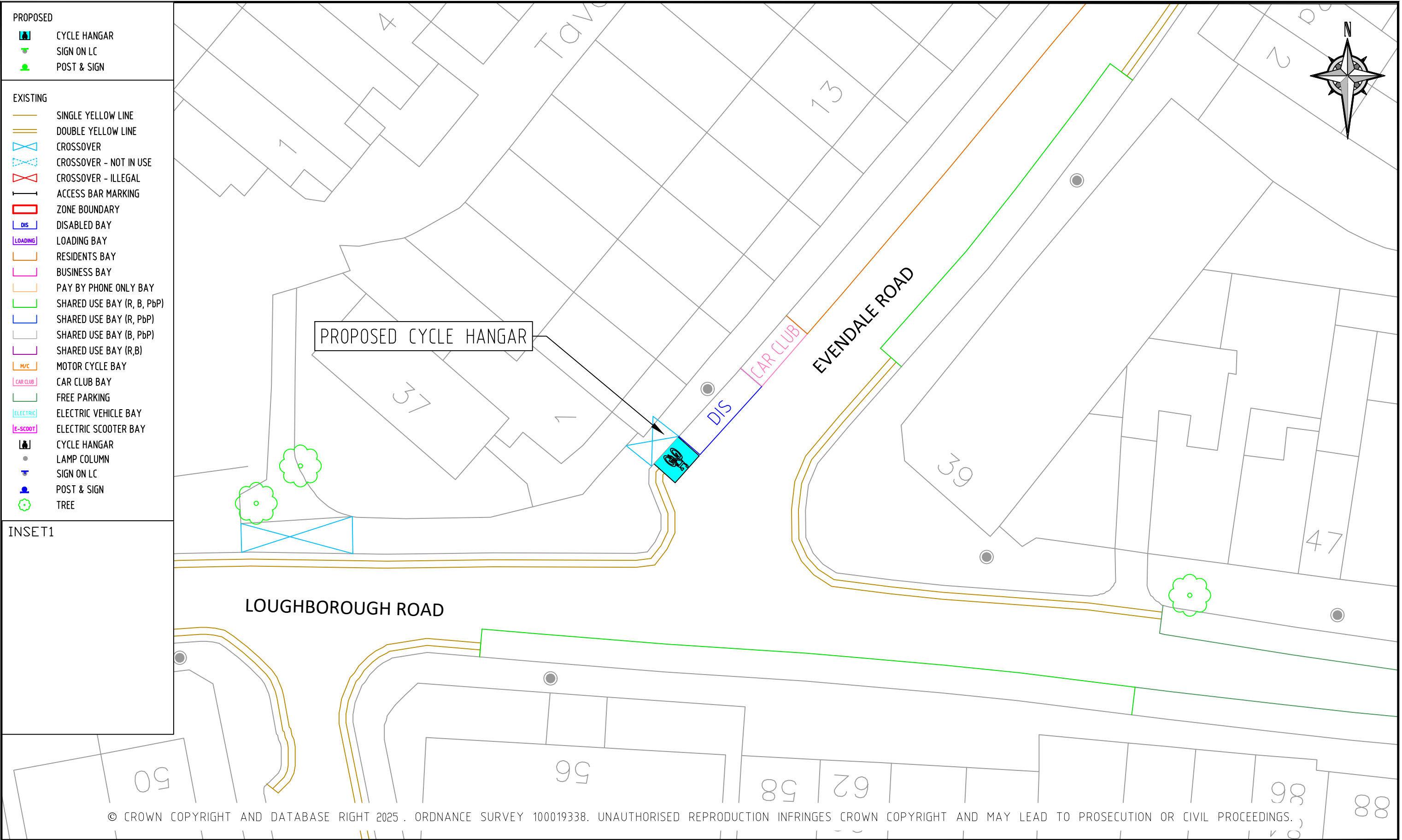
PARKING, STREET MANAGEMENT
AND COMMERCIAL,
3RD FLOOR, CIVIC CENTRE
6 BRIXTON HILL
LONDON, SW2 1EG
020 7926 9000

DRAWN	MS	PROJECT	PHASE 14 - CYCLE HANGARS		
CHKD	MS	DRAWING TITLE	ELM PARK SIDE OF NO. 56 CRASTER ROAD		
APP	LM	CLASSIFICATION	PAPER	SCALE	
		CONSULTATION	A3	1:250	
DATE	31.03.25	DRAWING NO	DES-CPZ-CH-014-01-23		REVISION
					A



NOTES:
1. All dimensions are in metres unless otherwise stated
2. Do not scale from this drawing
3. All new signs and road markings to be laid in accordance with the traffic sign regulations and general directions 2016
4. The design based on OS based map

REV	DESCRIPTION	DRAWN	SIG	DATE	CHKD	SIG	DATE	APP	SIG	DATE

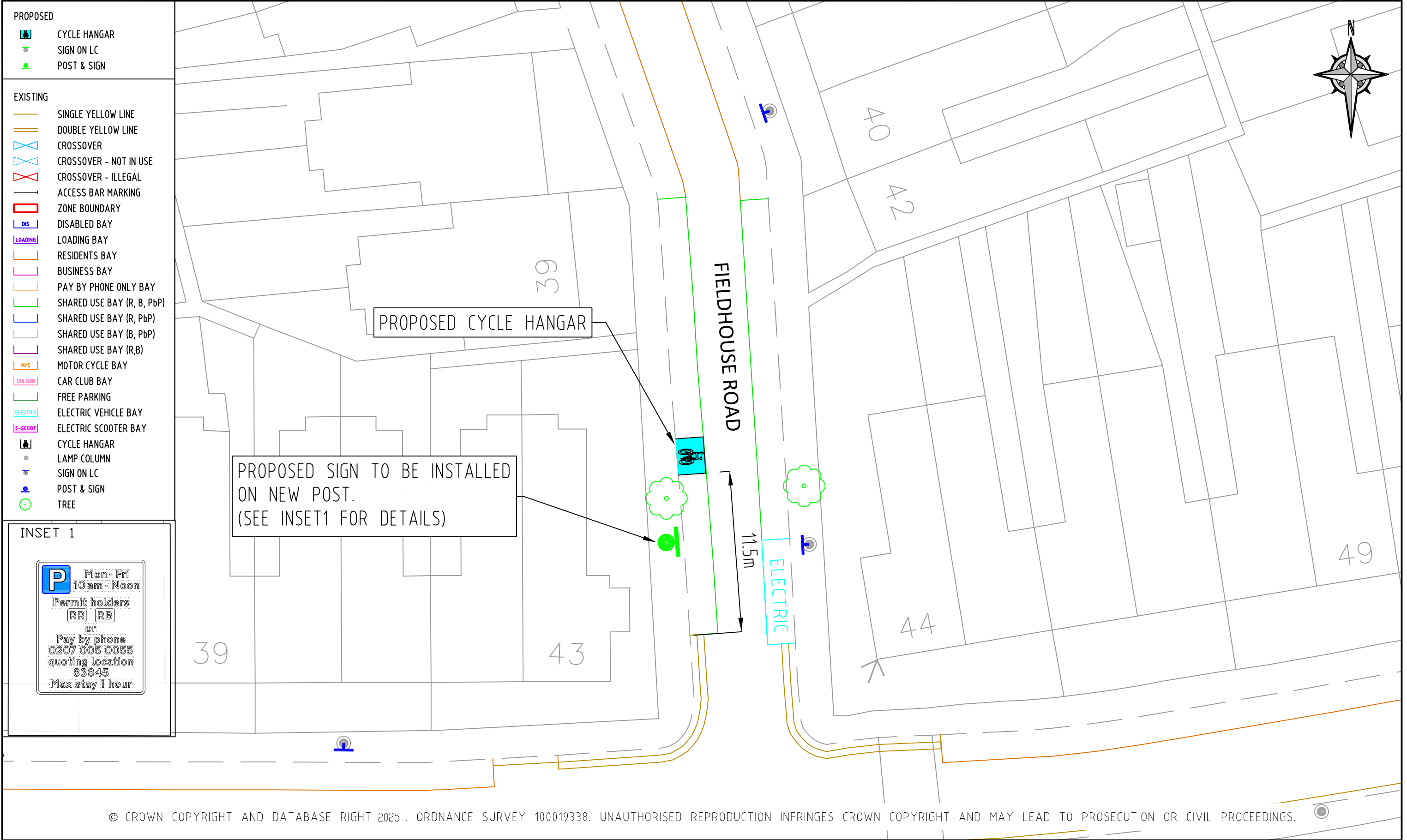


NOTES:
1. All dimensions are in metres unless otherwise stated
2. Do not scale from this drawing
3. All new signs and road markings to be laid in accordance with the traffic sign regulations and general directions 2016
4. The design based on DS based map

REV	DESCRIPTION	DRAWN	SIG	DATE	CHKD	SIG	DATE	APP	SIG	DATE

PARKING, STREET MANAGEMENT
AND COMMERCIAL,
3RD FLOOR, CIVIC CENTRE
6 BRIXTON HILL
LONDON, SW2 1EG
020 7926 9000

DRAWN	MS	PROJECT	PHASE 14- CYCLE HANGARS		
CHKD	MS	DRAWING TITLE	EVENDALE ROAD OUTSIDE NO 1		
APP	LM	CLASSIFICATION	PAPER	SCALE	
		CONSULTATION	A3	1:250	
DATE	31.03.25	DRAWING NO	DES-CPZ-CH-014-01-25		REVISION
					A



- PROPOSED
- CYCLE HANGAR
 - SIGN ON LC
 - POST & SIGN

- EXISTING
- SINGLE YELLOW LINE
 - DOUBLE YELLOW LINE
 - CROSSOVER
 - CROSSOVER - NOT IN USE
 - CROSSOVER - ILLEGAL
 - ACCESS BAR MARKING
 - ZONE BOUNDARY
 - DISABLED BAY
 - LOADING BAY
 - RESIDENTS BAY
 - BUSINESS BAY
 - PAY BY PHONE ONLY BAY
 - SHARED USE BAY (R, B, PbP)
 - SHARED USE BAY (R, PbP)
 - SHARED USE BAY (B, PbP)
 - SHARED USE BAY (R,B)
 - MOTOR CYCLE BAY
 - CAR CLUB BAY
 - FREE PARKING
 - ELECTRIC VEHICLE BAY
 - ELECTRIC SCOOTER BAY
 - CYCLE HANGAR
 - LAMP COLUMN
 - SIGN ON LC
 - POST & SIGN
 - TREE

INSET 1

Mon-Fri
10am - Noon
Permit holders
RR RB
or
Pay by phone
0207 005 0055
quoting location
83845
Max stay 1 hour

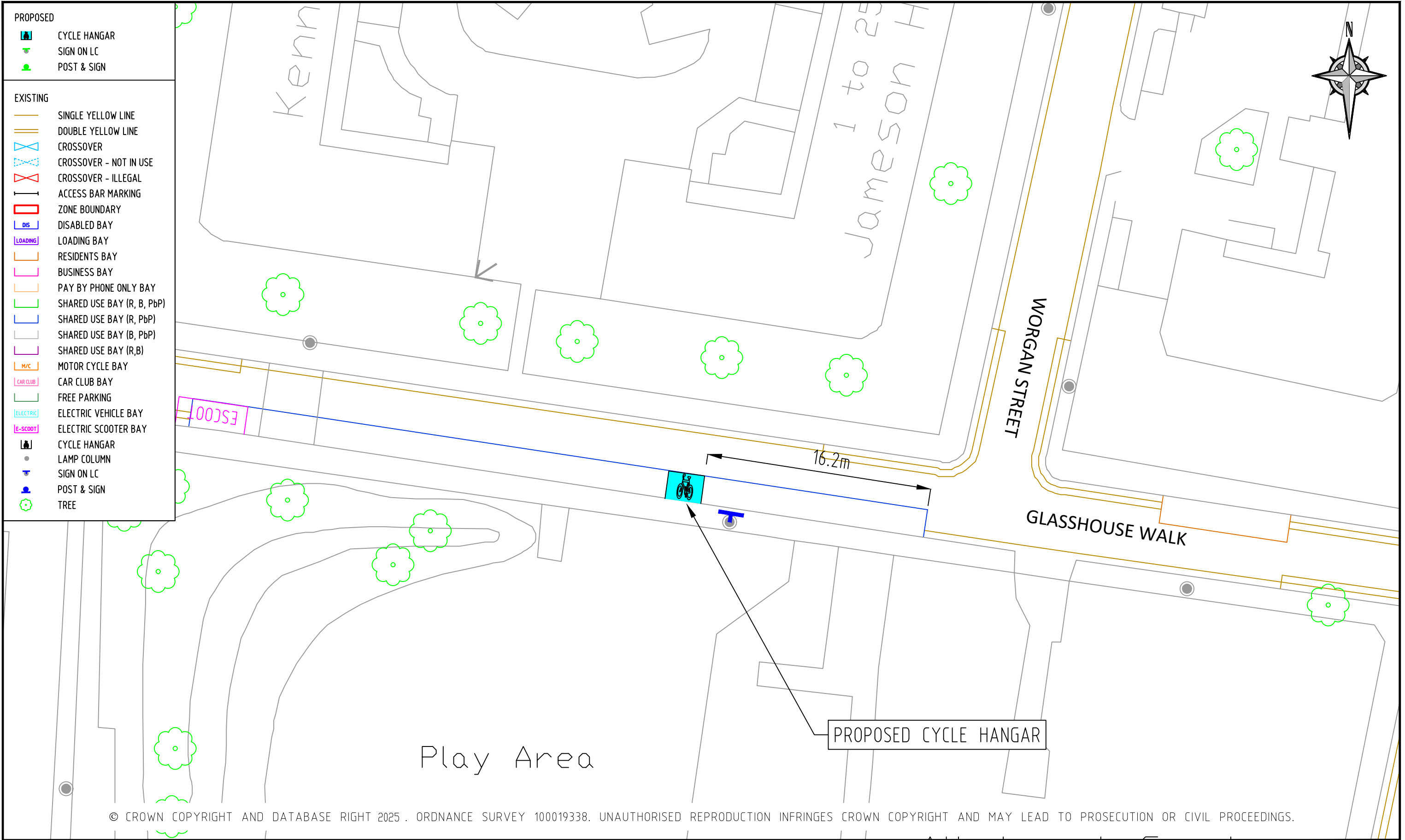
NOTES:

1. All dimensions are in metres unless otherwise stated
2. Do not scale from this drawing
3. All new signs and road markings to be laid in accordance with the traffic sign regulations and general directions 2016
4. The design based on OS based map

REV	DESCRIPTION	DRAWN	SIG	DATE	CHKD	SIG	DATE	APP	SIG	DATE

PARKING, STREET MANAGEMENT
AND COMMERCIAL,
3RD FLOOR, CIVIC CENTRE
6 BRIXTON HILL
LONDON, SW2 1EG
020 7926 9000

DRAWN	MS	PROJECT	PHASE 14 - CYCLE HANGARS		
CHKD	MS	DRAWING TITLE	FIELDHOUSE RD SIDE OF NO. 43 EMMANUEL RD		
APP	LM	CLASSIFICATION	PAPER	SCALE	
		CONSULTATION	A3	1:250	
DATE	31.03.25	DRAWING NO	DES-CPZ-CH-014-01-26		REVISION
					A



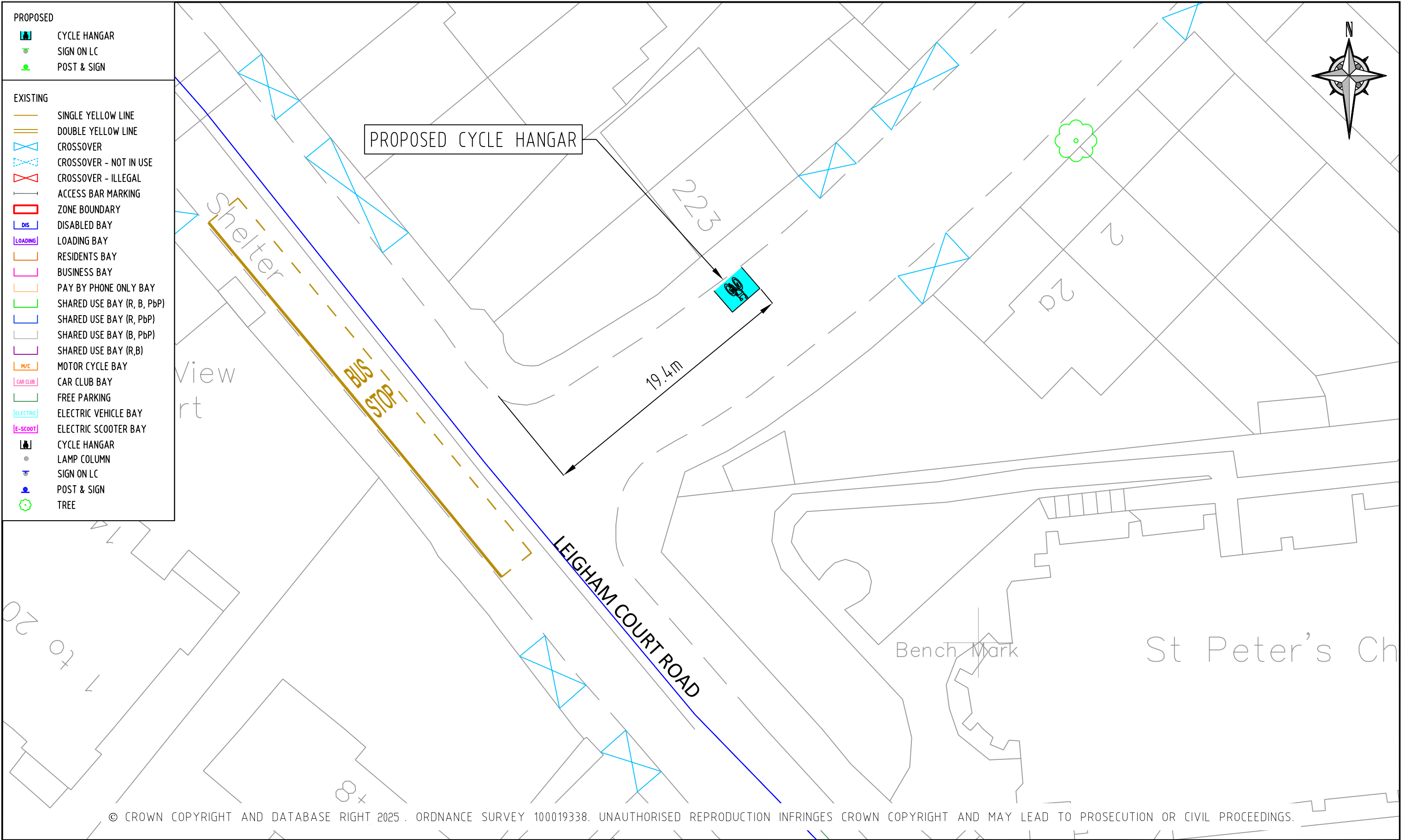
NOTES:

- All dimensions are in metres unless otherwise stated
- Do not scale from this drawing
- All new signs and road markings to be laid in accordance with the traffic sign regulations and general directions 2016
- The design based on DS based map

REV	DESCRIPTION	DRAWN	SIG	DATE	CHKD	SIG	DATE	APP	SIG	DATE

PARKING, STREET MANAGEMENT AND COMMERCIAL,
3RD FLOOR, CIVIC CENTRE
6 BRIXTON HILL
LONDON, SW2 1EG
020 7926 9000

DRAWN	MS	PROJECT	PHASE 14 - CYCLE HANGARS		
CHKD	MS	DRAWING TITLE	GLASSHOUSE WALK OPPOSITE SIDE OF JAMESON HOUSE		
APP	LM	CLASSIFICATION	PAPER	SCALE	
		CONSULTATION	A3	1:250	
DATE	31.03.25	DRAWING NO	DES-CPZ-CH-014-01-27		REVISION
					A




© CROWN COPYRIGHT AND DATABASE RIGHT 2025 . ORDNANCE SURVEY 100019338. UNAUTHORISED REPRODUCTION INFRINGES CROWN COPYRIGHT AND MAY LEAD TO PROSECUTION OR CIVIL PROCEEDINGS.

NOTES:

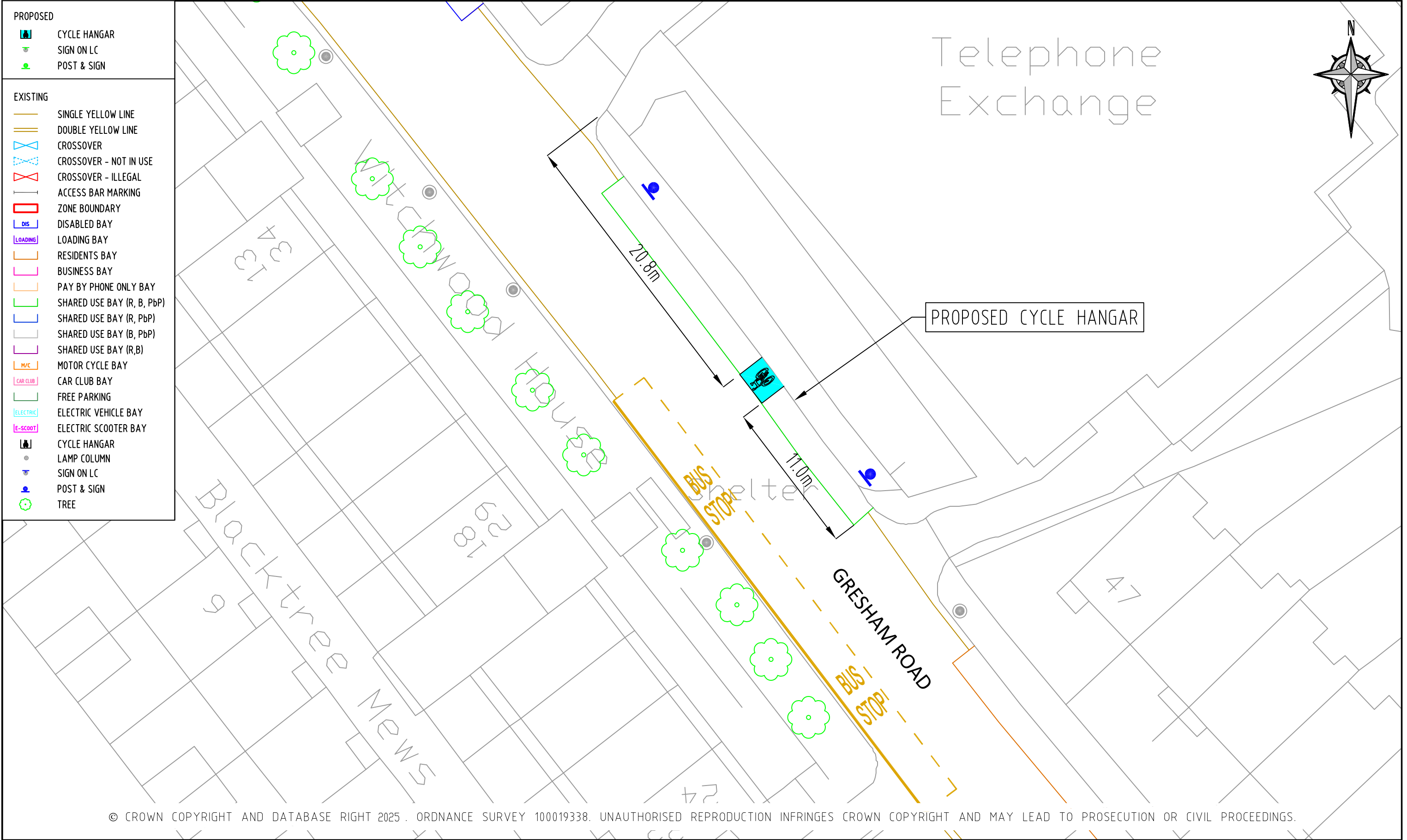
- All dimensions are in metres unless otherwise stated
- Do not scale from this drawing
- All new signs and road markings to be laid in accordance with the traffic sign regulations and general directions 2016
- The design based on DS based map

REV	DESCRIPTION	DRAWN	SIG	DATE	CHKD	SIG	DATE	APP	SIG	DATE



PARKING, STREET MANAGEMENT
AND COMMERCIAL,
3RD FLOOR, CIVIC CENTRE
6 BRIXTON HILL
LONDON, SW2 1EG
020 7926 9000

DRAWN	MS	PROJECT	PHASE 14 - CYCLE HANGARS		
CHKD	MS	DRAWING TITLE	GLENNIE RD SIDE OF NO 223 LEIGHAM COURT RD		
APP	LM	CLASSIFICATION	PAPER	SCALE	
		CONSULTATION	A3	1:250	
DATE	31.03.25	DRAWING NO	DES-CPZ-CH-014-01-28		REVISION
					A



NOTES:

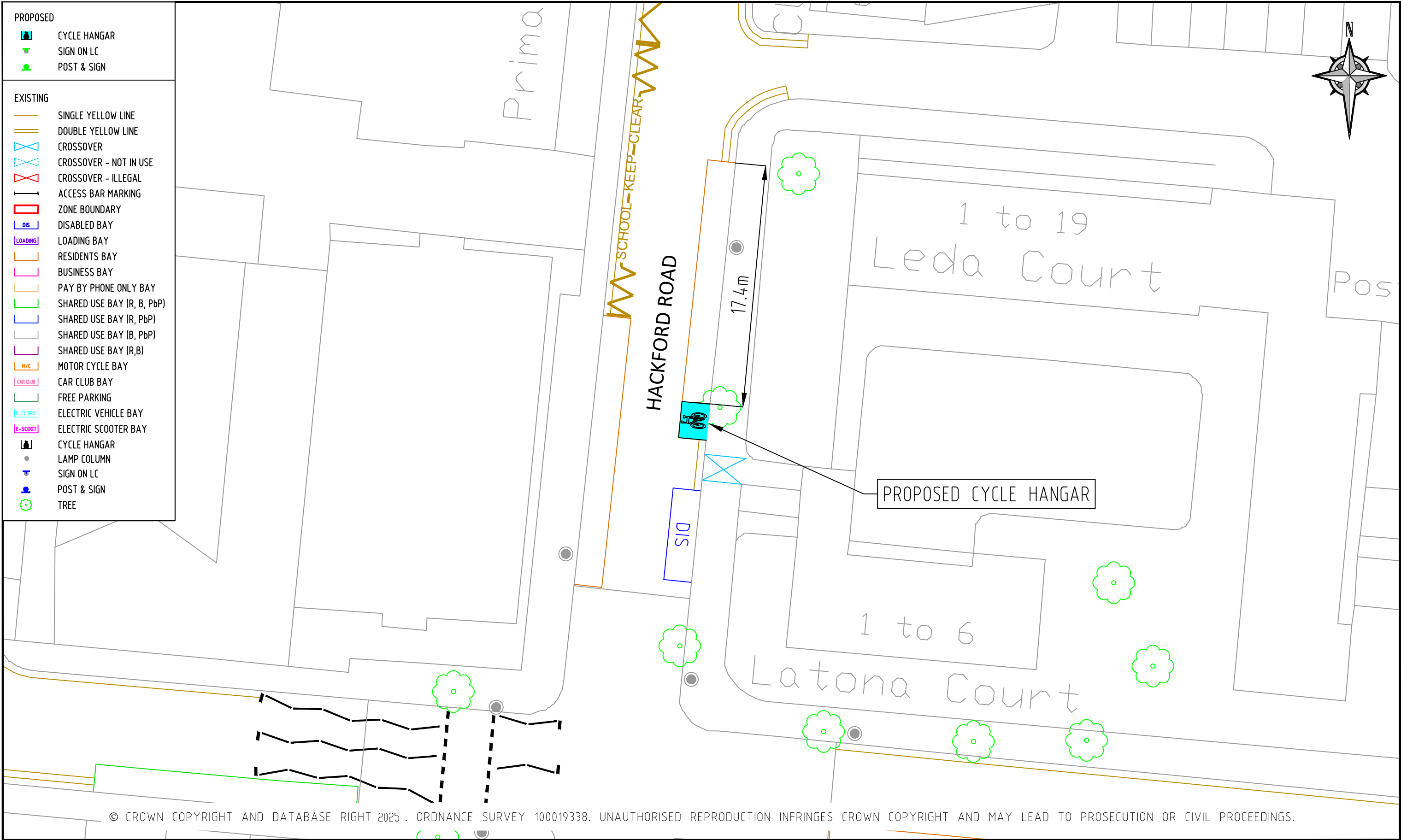
- All dimensions are in metres unless otherwise stated
- Do not scale from this drawing
- All new signs and road markings to be laid in accordance with the traffic sign regulations and general directions 2016
- The design based on DS based map

REV	DESCRIPTION	DRAWN	SIG	DATE	CHKD	SIG	DATE	APP	SIG	DATE

Lambeth

PARKING, STREET MANAGEMENT AND COMMERCIAL,
3RD FLOOR, CIVIC CENTRE
6 BRIXTON HILL
LONDON, SW2 1EG
020 7926 9000

DRAWN	PROJECT	CHKD	DRAWING TITLE	APP	CLASSIFICATION	PAPER	SCALE	DATE	DRAWING NO	REVISION
MS	PHASE 14 - CYCLE HANGARS	MS	GRESHAM RD OPP NOS. 18 & 29 WITCHWOOD HOUSE	LM	CONSULTATION	A3	1:250	31.03.25	DES-CPZ-CH-014-01-29	A



© CROWN COPYRIGHT AND DATABASE RIGHT 2025 . ORDNANCE SURVEY 100019338. UNAUTHORISED REPRODUCTION INFRINGES CROWN COPYRIGHT AND MAY LEAD TO PROSECUTION OR CIVIL PROCEEDINGS.

NOTES:

1. All dimensions are in metres unless otherwise stated

2. Do not scale from this drawing

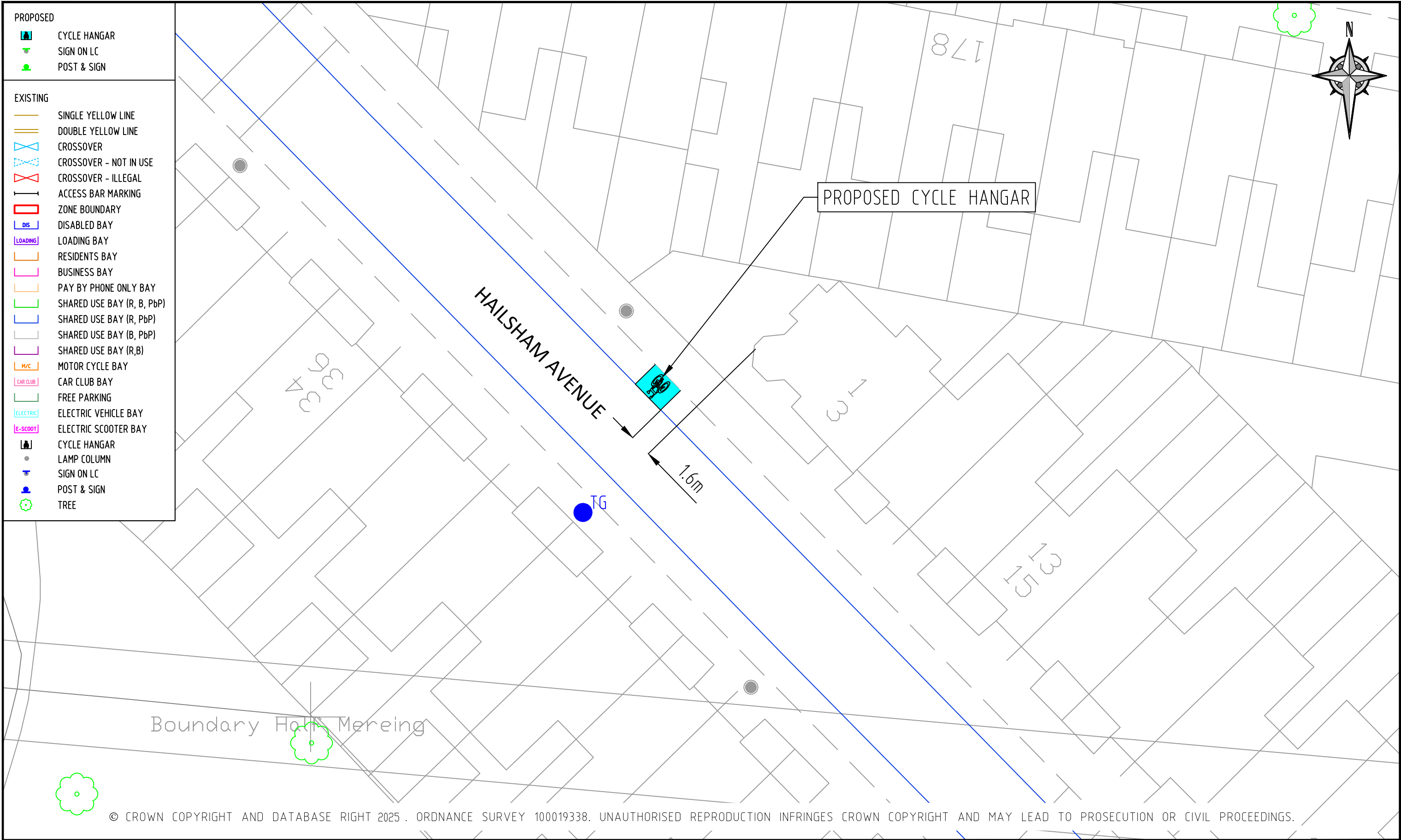
3. All new signs and road markings to be laid in accordance with the traffic sign regulations and general directions 2016

4. The design based on DS based map

REV	DESCRIPTION	DRAWN	SIG	DATE	CHKD	SIG	DATE	APP	SIG	DATE

PARKING, STREET MANAGEMENT
AND COMMERCIAL,
3RD FLOOR, CIVIC CENTRE
6 BRIXTON HILL
LONDON, SW2 1EG
020 7926 9000

DRAWN	MS	PROJECT	PHASE 14 - CYCLE HANGARS
CHKD	MS	DRAWING TITLE	HACKFORD ROAD O/S 1 TO 19 LEDA COURT
APP	LM	CLASSIFICATION	CONSULTATION
DATE	31.03.25	PAPER	A3
		SCALE	1:250
		DRAWING NO	DES-CPZ-CH-014-01-30
		REVISION	A



NOTES:

1. All dimensions are in metres unless otherwise stated

2. Do not scale from this drawing

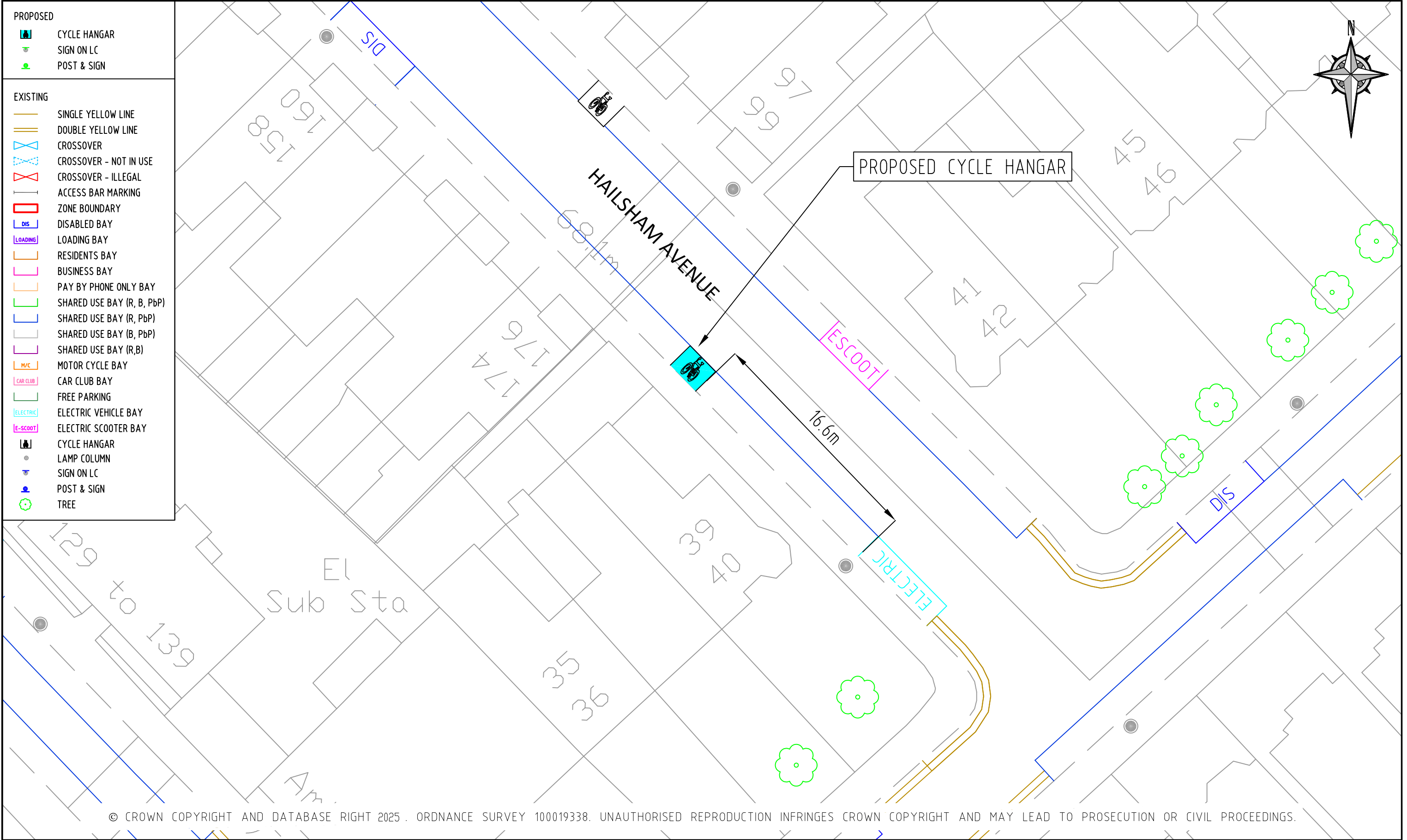
3. All new signs and road markings to be laid in accordance with the traffic sign regulations and general directions 2016

4. The design based on DS based map

REV	DESCRIPTION	DRAWN	SIG	DATE	CHKD	SIG	DATE	APP	SIG	DATE

PARKING, STREET MANAGEMENT
AND COMMERCIAL,
3RD FLOOR, CIVIC CENTRE
6 BRIXTON HILL
LONDON, SW2 1EG
020 7926 9000

DRAWN	MS	PROJECT	PHASE 14 - CYCLE HANGARS
CHKD	MS	DRAWING TITLE	HAILSHAM AVENUE O/S NOS. 1/3
APP	LM	CLASSIFICATION	CONSULTATION
DATE	31.03.25	PAPER	A3
		SCALE	1:250
		DRAWING NO	DES-CPZ-CH-014-01-31
		REVISION	A



PROPOSED

- CYCLE HANGAR
- SIGN ON LC
- POST & SIGN

EXISTING

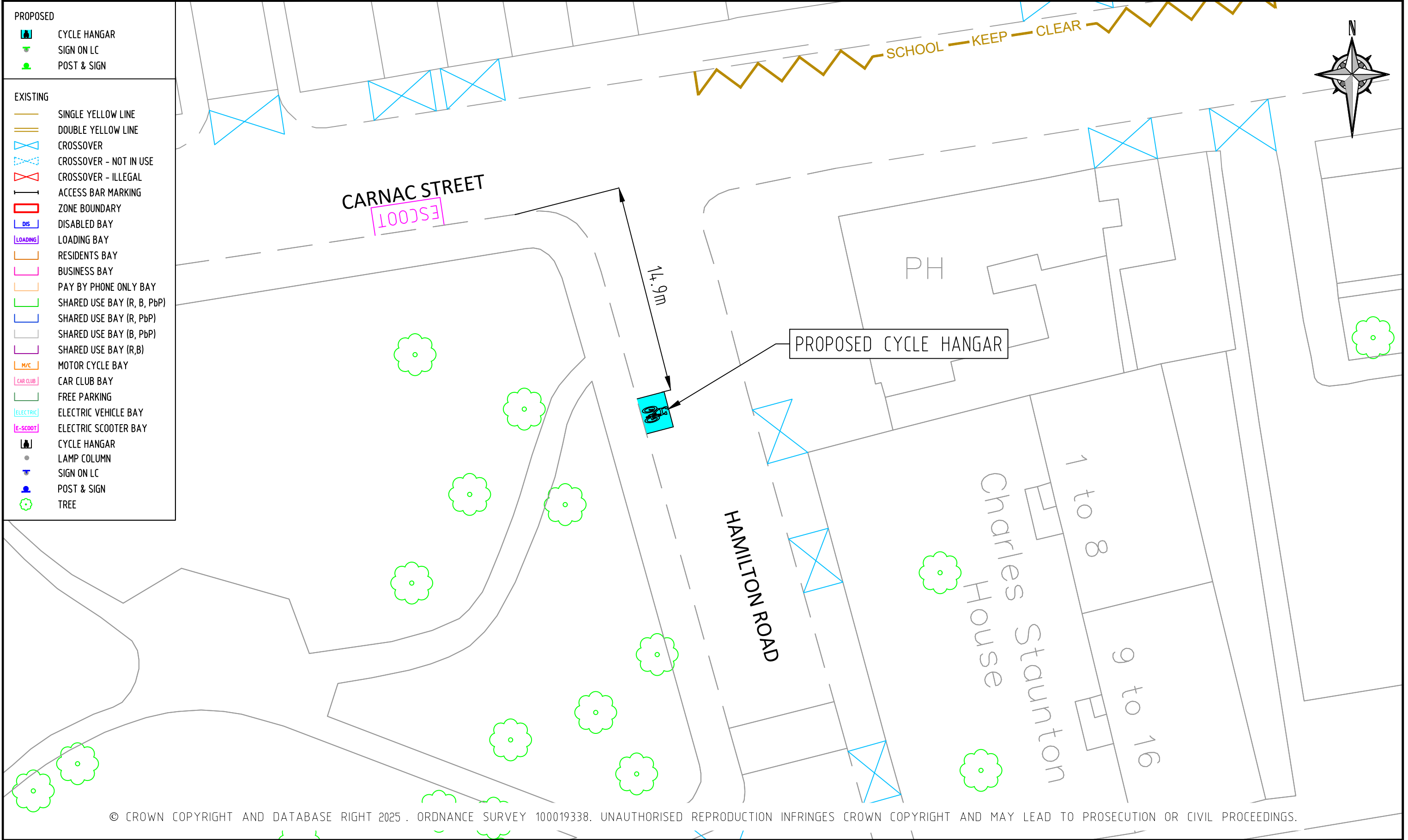
- SINGLE YELLOW LINE
- DOUBLE YELLOW LINE
- CROSSOVER
- CROSSOVER - NOT IN USE
- CROSSOVER - ILLEGAL
- ACCESS BAR MARKING
- ZONE BOUNDARY
- DISABLED BAY
- LOADING BAY
- RESIDENTS BAY
- BUSINESS BAY
- PAY BY PHONE ONLY BAY
- SHARED USE BAY (R, B, PbP)
- SHARED USE BAY (R, PbP)
- SHARED USE BAY (B, PbP)
- SHARED USE BAY (R,B)
- M/C
- CAR CLUB
- FREE PARKING
- ELECTRIC VEHICLE BAY
- E-SCOOT
- CYCLE HANGAR
- LAMP COLUMN
- SIGN ON LC
- POST & SIGN
- TREE

NOTES:
1. All dimensions are in metres unless otherwise stated
2. Do not scale from this drawing
3. All new signs and road markings to be laid in accordance with the traffic sign regulations and general directions 2016
4. The design based on DS based map

REV	DESCRIPTION	DRAWN	SIG	DATE	CHKD	SIG	DATE	APP	SIG	DATE

PARKING, STREET MANAGEMENT AND COMMERCIAL,
3RD FLOOR, CIVIC CENTRE
6 BRIXTON HILL
LONDON, SW2 1EG
020 7926 9000

DRAWN	MS	PROJECT			PHASE 14 - CYCLE HANGARS		
CHKD	MS	DRAWING TITLE			HAILSHAM AV SIDE OF NO. 39/40 MOUNT NOD RD		
APP	LM	CLASSIFICATION	PAPER	SCALE	REVISION		
DATE	31.03.25	CONSULTATION	A3	1:250	A		
DRAWING NO		DES-CPZ-CH-014-01-32					



NOTES:

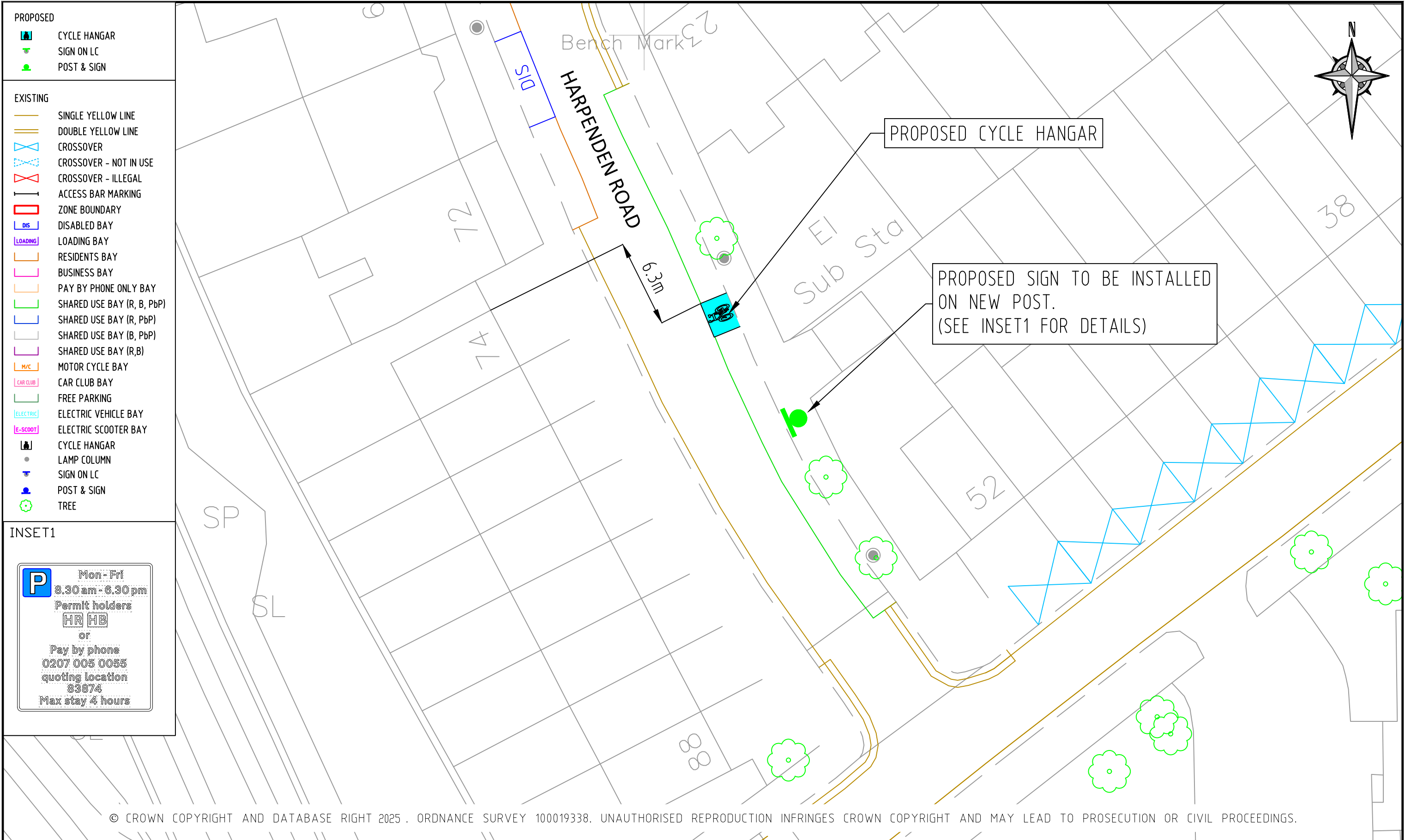
- All dimensions are in metres unless otherwise stated
- Do not scale from this drawing
- All new signs and road markings to be laid in accordance with the traffic sign regulations and general directions 2016
- The design based on DS based map

REV	DESCRIPTION	DRAWN	SIG	DATE	CHKD	SIG	DATE	APP	SIG	DATE

Lambeth

PARKING, STREET MANAGEMENT AND COMMERCIAL,
3RD FLOOR, CIVIC CENTRE
6 BRIXTON HILL
LONDON, SW2 1EG
020 7926 9000

DRAWN	PROJECT	CHKD	DRAWING TITLE	APP	CLASSIFICATION	PAPER	SCALE	DATE	DRAWING NO	REVISION
MS	PHASE 14 - CYCLE HANGARS	MS	HAMILTON ROAD OPP BRICKLAYES ARMS P/H	LM	CONSULTATION	A3	1:250	31.03.25	DES-CPZ-CH-014-01-33	A



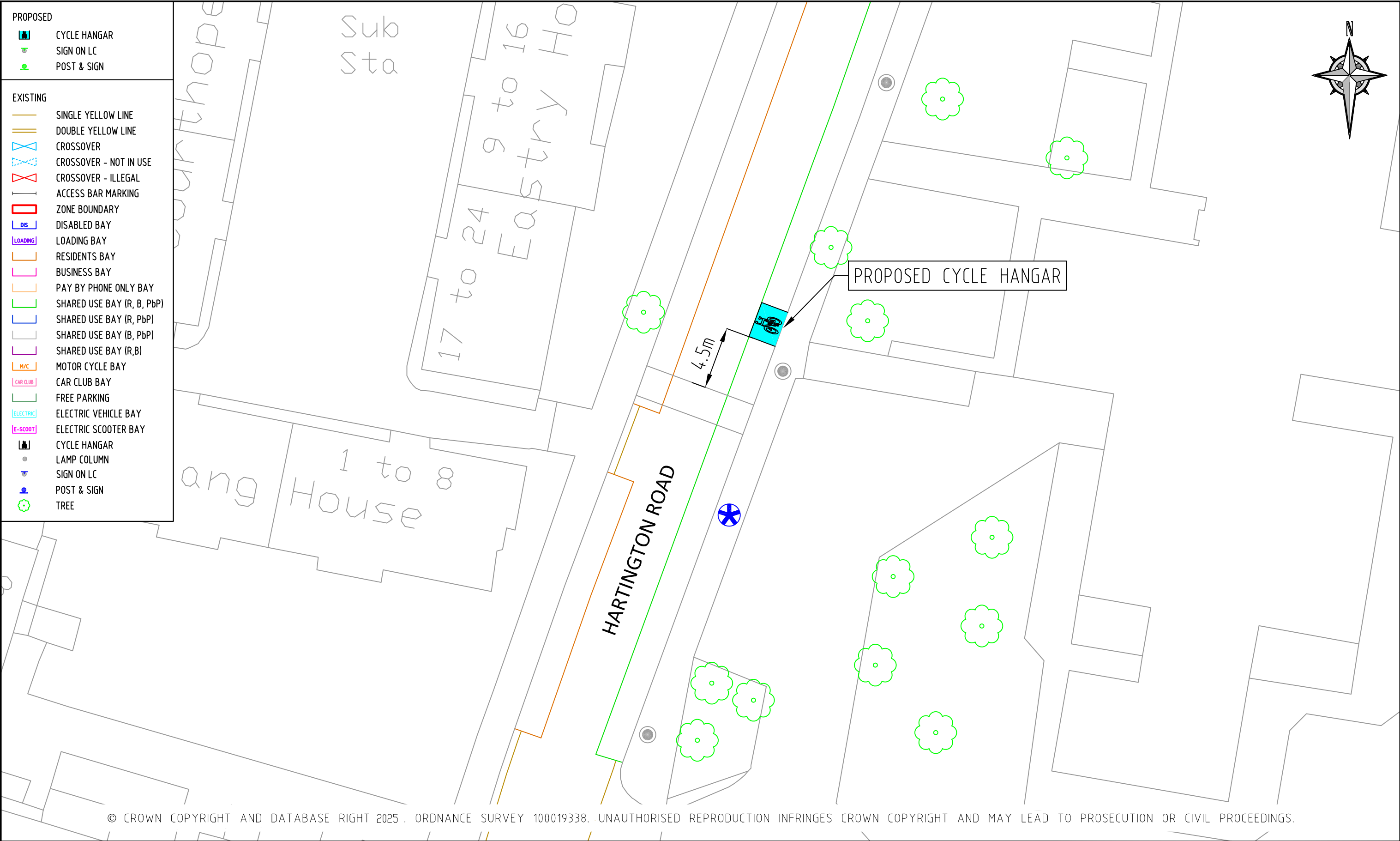
- NOTES:
1. All dimensions are in metres unless otherwise stated
 2. Do not scale from this drawing
 3. All new signs and road markings to be laid in accordance with the traffic sign regulations and general directions 2016
 4. The design based on DS based map

REV	DESCRIPTION	DRAWN	SIG	DATE	CHKD	SIG	DATE	APP	SIG	DATE



PARKING, STREET MANAGEMENT
AND COMMERCIAL,
3RD FLOOR, CIVIC CENTRE
6 BRIXTON HILL
LONDON, SW2 1EG
020 7926 9000

DRAWN	MS	PROJECT	PHASE 14- CYCLE HANGARS		
CHKD	MS	DRAWING TITLE	HARPENDEN RD SIDE OF NO. 23 ULLSWATER RD		
APP	LM	CLASSIFICATION	CONSULTATION	PAPER	A3
DATE	31.03.25	SCALE	1:250	REVISION	A
DRAWING NO	DES-CPZ-CH-014-01-34				



PROPOSED

- CYCLE HANGAR
- SIGN ON LC
- POST & SIGN

EXISTING

- SINGLE YELLOW LINE
- DOUBLE YELLOW LINE
- CROSSOVER
- CROSSOVER - NOT IN USE
- CROSSOVER - ILLEGAL
- ACCESS BAR MARKING
- ZONE BOUNDARY
- DISABLED BAY
- LOADING BAY
- RESIDENTS BAY
- BUSINESS BAY
- PAY BY PHONE ONLY BAY
- SHARED USE BAY (R, B, PbP)
- SHARED USE BAY (R, PbP)
- SHARED USE BAY (B, PbP)
- SHARED USE BAY (R, B)
- MOTOR CYCLE BAY
- CAR CLUB BAY
- FREE PARKING
- ELECTRIC VEHICLE BAY
- ELECTRIC SCOOTER BAY
- CYCLE HANGAR
- LAMP COLUMN
- SIGN ON LC
- POST & SIGN
- TREE

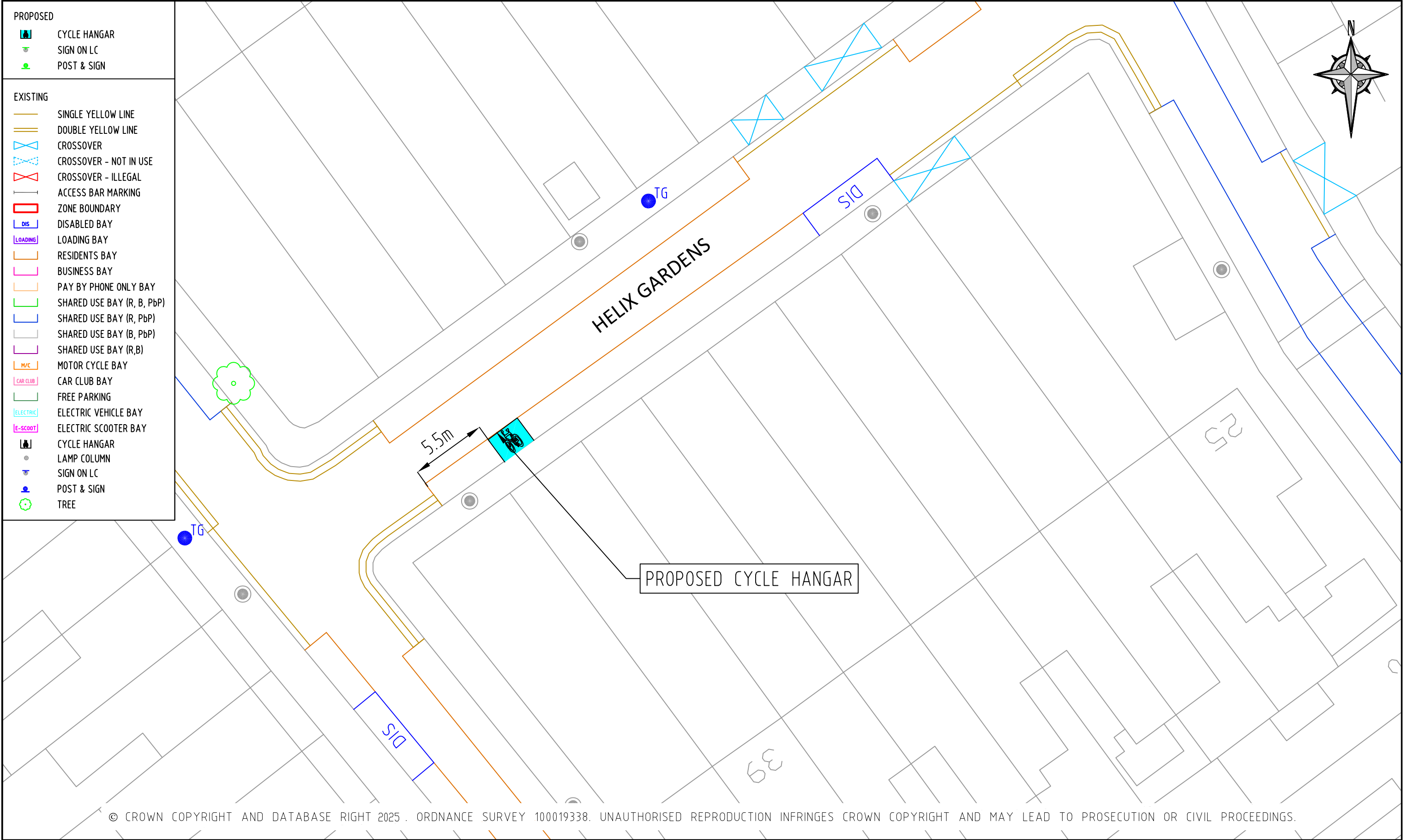
NOTES:

- All dimensions are in metres unless otherwise stated
- Do not scale from this drawing
- All new signs and road markings to be laid in accordance with the traffic sign regulations and general directions 2016
- The design based on DS based map

REV	DESCRIPTION	DRAWN	SIG	DATE	CHKD	SIG	DATE	APP	SIG	DATE

PARKING, STREET MANAGEMENT
AND COMMERCIAL,
3RD FLOOR, CIVIC CENTRE
6 BRIXTON HILL
LONDON, SW2 1EG
020 7926 9000


DRAWN	MS	PROJECT		PHASE 14 – CYCLE HANGARS	
CHKD	MS	DRAWING TITLE		HARTINGTON RD OPP 17 to 24 EASTRY HOUSE	
APP	LM	CLASSIFICATION	PAPER	SCALE	
		CONSULTATION	A3	1:250	
DATE	31.03.25	DRAWING NO	DES-CPZ-CH-014-01-35		REVISION
					A



© CROWN COPYRIGHT AND DATABASE RIGHT 2025 . ORDNANCE SURVEY 100019338. UNAUTHORISED REPRODUCTION INFRINGES CROWN COPYRIGHT AND MAY LEAD TO PROSECUTION OR CIVIL PROCEEDINGS.

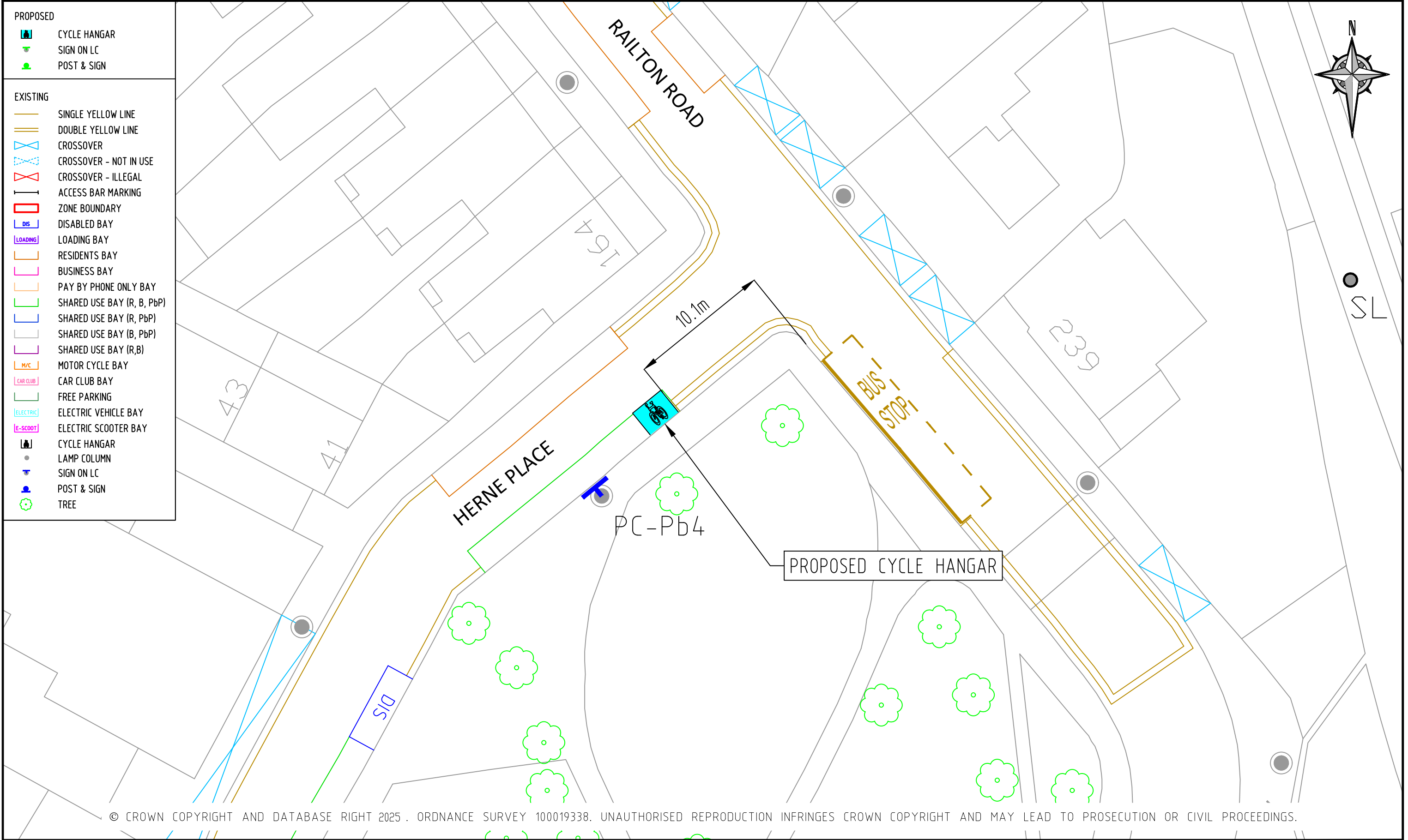
NOTES:
1. All dimensions are in metres unless otherwise stated
2. Do not scale from this drawing
3. All new signs and road markings to be laid in accordance with the traffic sign regulations and general directions 2016
4. The design based on OS based map

REV	DESCRIPTION	DRAWN	SIG	DATE	CHKD	SIG	DATE	APP	SIG	DATE



PARKING, STREET MANAGEMENT
AND COMMERCIAL,
3RD FLOOR, CIVIC CENTRE
6 BRIXTON HILL
LONDON, SW2 1EG
020 7926 9000

DRAWN	MS	PROJECT	PHASE 14 - CYCLE HANGARS		
CHKD	MS	DRAWING TITLE	HELIX GARDENS O/S NO. 39		
APP	LM	CLASSIFICATION	PAPER	SCALE	
		CONSULTATION	A3	1:250	
DATE	31.03.25	DRAWING NO	DES-CPZ-CH-014-01-36		REVISION
					A



NOTES:

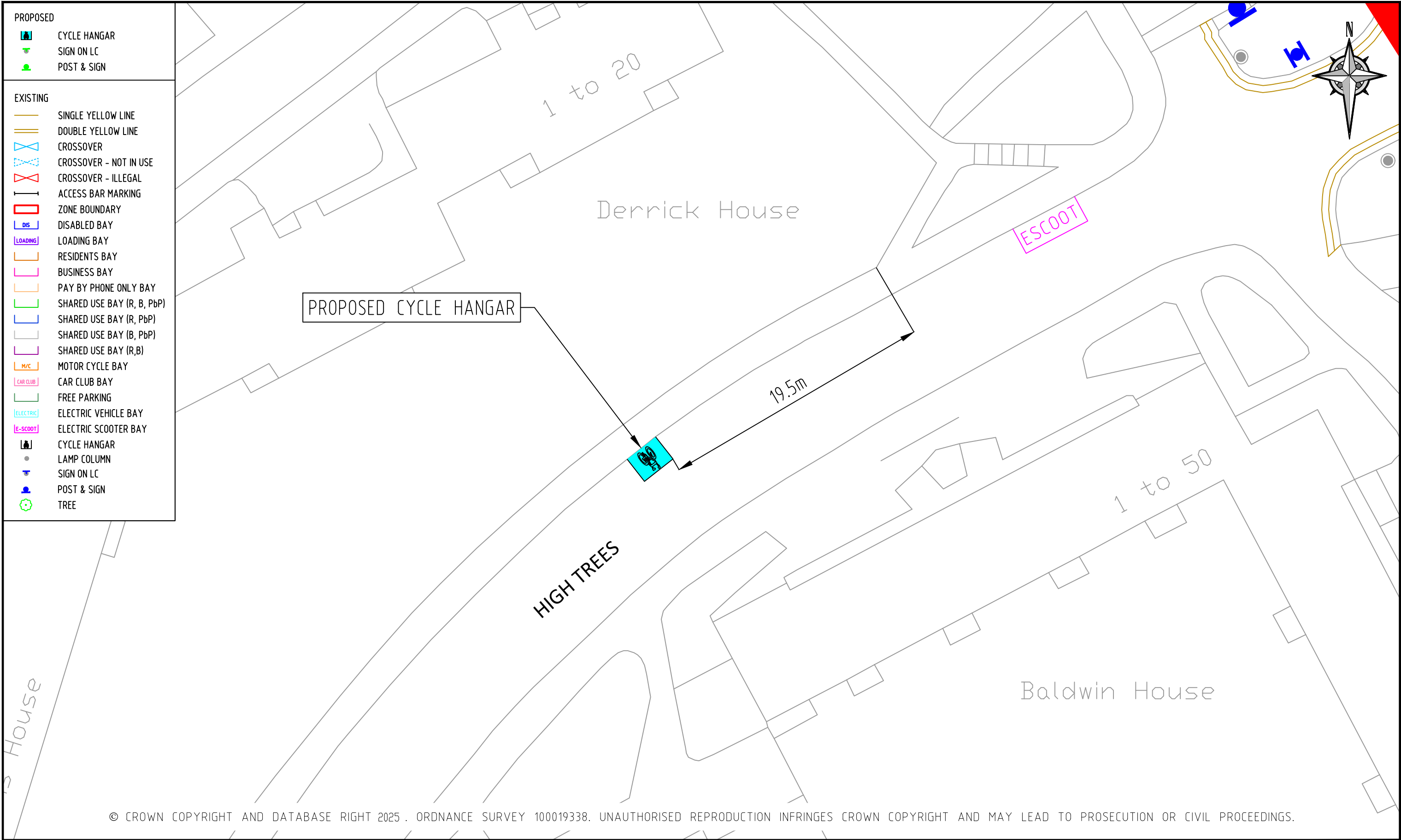
- All dimensions are in metres unless otherwise stated
- Do not scale from this drawing
- All new signs and road markings to be laid in accordance with the traffic sign regulations and general directions 2016
- The design based on DS based map

REV	DESCRIPTION	DRAWN	SIG	DATE	CHKD	SIG	DATE	APP	SIG	DATE

Lambeth

PARKING, STREET MANAGEMENT
AND COMMERCIAL,
3RD FLOOR, CIVIC CENTRE
6 BRIXTON HILL
LONDON, SW2 1EG
020 7926 9000

DRAWN	PROJECT	CHKD	DRAWING TITLE	APP	CLASSIFICATION	PAPER	SCALE	DATE	DRAWING NO	REVISION
MS	PHASE 14 - CYCLE HANGARS	MS	HERNE PLACE OPP SIDE OF NO. 164 RAILTON RD	LM	CONSULTATION	A3	1:250	31.03.25	DES-CPZ-CH-014-01-37	A



NOTES: 1. All dimensions are in metres unless otherwise stated 2. Do not scale from this drawing 3. All new signs and road markings to be laid in accordance with the traffic sign regulations and general directions 2016 4. The design based on DS based map											
REV	DESCRIPTION	DRAWN	SIG	DATE	CHKD	SIG	DATE	APP	SIG	DATE	

PARKING, STREET MANAGEMENT
AND COMMERCIAL,
3RD FLOOR, CIVIC CENTRE
6 BRIXTON HILL
LONDON, SW2 1EG
020 7926 9000

DRAWN	MS	PROJECT		PHASE 14 - CYCLE HANGARS		
CHKD	MS	DRAWING TITLE		HIGH TREES OPPOSITE 1 TO 20 HART HOUSE		
APP	LM	CLASSIFICATION	PAPER	SCALE		
		CONSULTATION	A3	1:250		
DATE	31.03.25	DRAWING NO	DES-CPZ-CH-014-01-39			REVISION
						A



NOTES:


1. All dimensions are in metres unless otherwise stated

2. Do not scale from this drawing

3. All new signs and road markings to be laid in accordance with the traffic sign regulations and general directions 2016

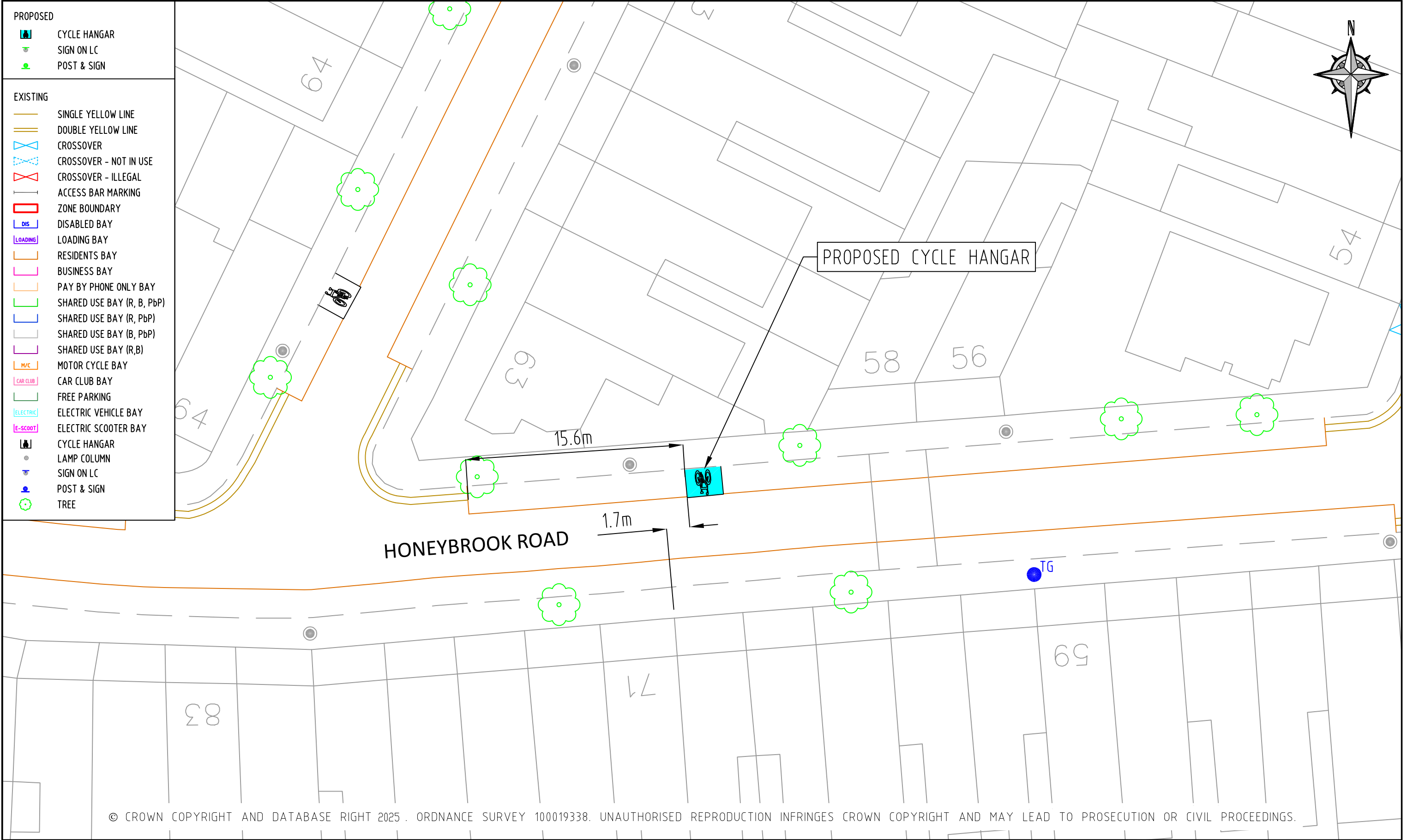
4. The design based on DS based map

REV	DESCRIPTION	DRAWN	SIG	DATE	CHKD	SIG	DATE	APP	SIG	DATE



PARKING, STREET MANAGEMENT
AND COMMERCIAL,
3RD FLOOR, CIVIC CENTRE
6 BRIXTON HILL
LONDON, SW2 1EG
020 7926 9000

DRAWN	MS	PROJECT	PHASE 14 - CYCLE HANGARS
CHKD	MS	DRAWING TITLE	HIGH TREES O/S 1 TO 36 MCCORMICK HOUSE
APP	LM	CLASSIFICATION	CONSULTATION
DATE	31.03.25	PAPER	A3
		SCALE	1:250
		DRAWING NO	DES-CPZ-CH-014-01-38
		REVISION	A



PROPOSED

CYCLE HANGAR

SIGN ON LC

POST & SIGN

EXISTING

SINGLE YELLOW LINE

DOUBLE YELLOW LINE

CROSSOVER

CROSSOVER - NOT IN USE

CROSSOVER - ILLEGAL

ACCESS BAR MARKING

ZONE BOUNDARY

DISABLED BAY

LOADING BAY

RESIDENTS BAY

BUSINESS BAY

PAY BY PHONE ONLY BAY

SHARED USE BAY (R, B, PbP)

SHARED USE BAY (R, PbP)

SHARED USE BAY (B, PbP)

SHARED USE BAY (R, B)

MOTOR CYCLE BAY

CAR CLUB BAY

FREE PARKING

ELECTRIC VEHICLE BAY

ELECTRIC SCOOTER BAY

CYCLE HANGAR

LAMP COLUMN

SIGN ON LC

POST & SIGN

TREE

NOTES:

1. All dimensions are in metres unless otherwise stated
2. Do not scale from this drawing
3. All new signs and road markings to be laid in accordance with the traffic sign regulations and general directions 2016
4. The design based on DS based map

REV	DESCRIPTION	DRAWN	SIG	DATE	CHKD	SIG	DATE	APP	SIG	DATE

PARKING, STREET MANAGEMENT
AND COMMERCIAL,
3RD FLOOR, CIVIC CENTRE
6 BRIXTON HILL
LONDON, SW2 1EG
020 7926 9000


DRAWN	MS	PROJECT	PHASE 14 - CYCLE HANGARS		
CHKD	MS	DRAWING TITLE	HONEYBROOK ROAD SIDE OF NO. 63 RUDLOE ROAD		
APP	LM	CLASSIFICATION	PAPER	SCALE	
		CONSULTATION	A3	1:250	
DATE	31.03.25	DRAWING NO	DES-CPZ-CH-014-01-40		REVISION
					A



© CROWN COPYRIGHT AND DATABASE RIGHT 2025 . ORDNANCE SURVEY 100019338. UNAUTHORISED REPRODUCTION INFRINGES CROWN COPYRIGHT AND MAY LEAD TO PROSECUTION OR CIVIL PROCEEDINGS.

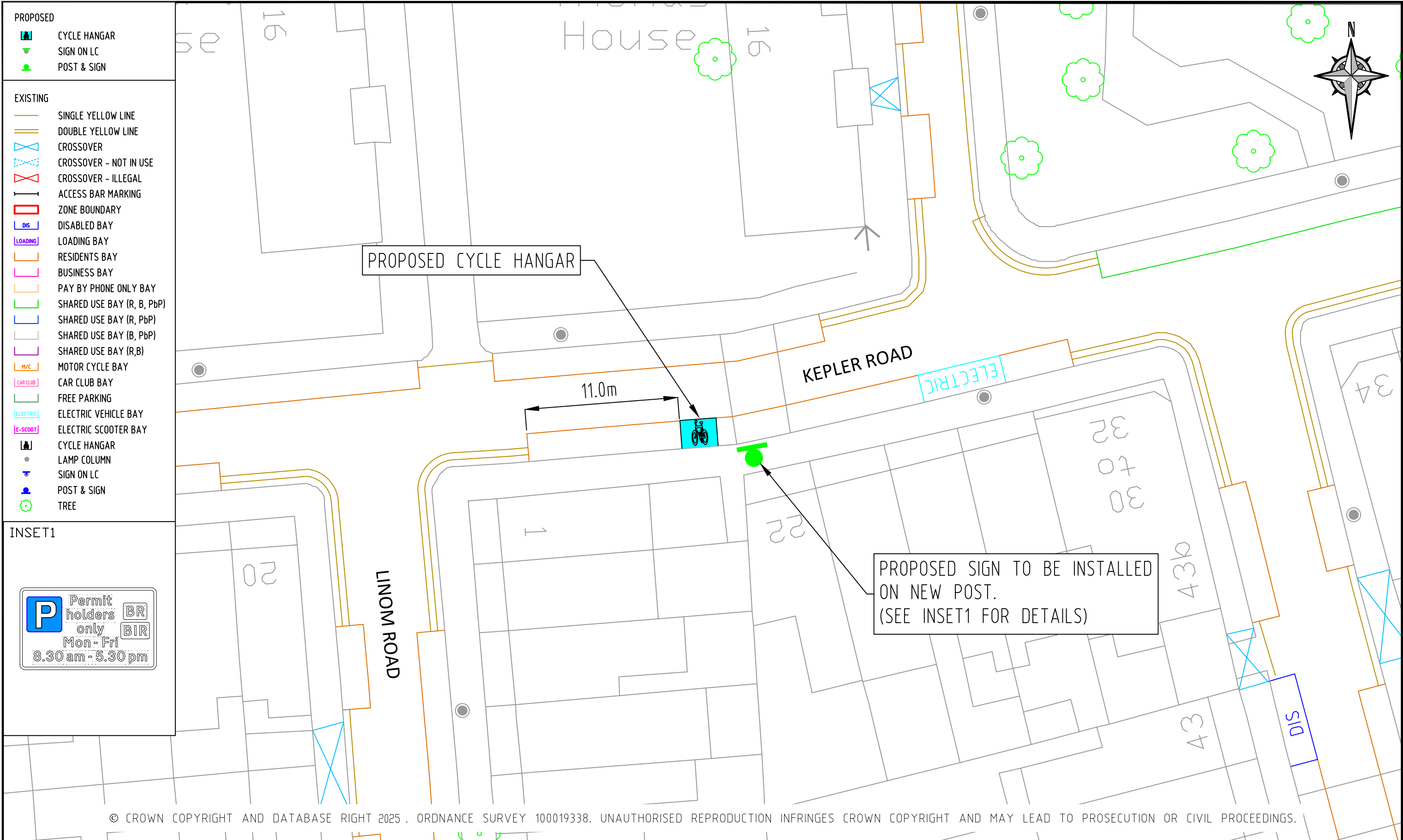
NOTES:
1. All dimensions are in metres unless otherwise stated
2. Do not scale from this drawing
3. All new signs and road markings to be laid in accordance with the traffic sign regulations and general directions 2016
4. The design based on DS based map

REV	DESCRIPTION	DRAWN	SIG	DATE	CHKD	SIG	DATE	APP	SIG	DATE



PARKING, STREET MANAGEMENT
AND COMMERCIAL,
3RD FLOOR, CIVIC CENTRE
6 BRIXTON HILL
LONDON, SW2 1EG
020 7926 9000

DRAWN	MS	PROJECT	PHASE 14 – CYCLE HANGARS		
CHKD	MS	DRAWING TITLE	JASPER ROAD SIDE OF NO. 68 JASPER ROAD		
APP	LM	CLASSIFICATION	PAPER	SCALE	
		CONSULTATION	A3	1:250	
DATE	31.03.25	DRAWING NO	DES-CPZ-CH-014-01-41		REVISION
					A



- NOTES:
1. All dimensions are in metres unless otherwise stated
 2. Do not scale from this drawing
 3. All new signs and road markings to be laid in accordance with the traffic sign regulations and general directions 2016
 4. The design based on DS based map

REV	DESCRIPTION	DRAWN	SIG	DATE	CHKD	SIG	DATE	APP	SIG	DATE

PARKING, STREET MANAGEMENT
AND COMMERCIAL,
3RD FLOOR, CIVIC CENTRE
6 BRIXTON HILL
LONDON, SW2 1EG
020 7926 9000

DRAWN	MS	PROJECT	PHASE 14- CYCLE HANGARS		
CHKD	MS	DRAWING TITLE	KEPLER ROAD SIDE OF NO. 1 LINOM ROAD		
APP	LM	CLASSIFICATION	CONSULTATION	PAPER	A3
SCALE	1:250				
DATE	31.03.25	DRAWING NO	DES-CPZ-CH-014-01-42		REVISION
					A



NOTES:

- All dimensions are in metres unless otherwise stated
- Do not scale from this drawing
- All new signs and road markings to be laid in accordance with the traffic sign regulations and general directions 2016
- The design based on DS based map

REV	DESCRIPTION	DRAWN	SIG	DATE	CHKD	SIG	DATE	APP	SIG	DATE

Lambeth

PARKING, STREET MANAGEMENT
AND COMMERCIAL,
3RD FLOOR, CIVIC CENTRE
6 BRIXTON HILL
LONDON, SW2 1EG
020 7926 9000

DRAWN	MS	PROJECT	PHASE 14 - CYCLE HANGARS
CHKD	MS	DRAWING TITLE	KILLYON ROAD SIDE OF NO. 50 LARKHALL RISE
APP	LM	CLASSIFICATION	CONSULTATION
DATE	31.03.25	PAPER	A3
		SCALE	1:250
		DRAWING NO	DES-CPZ-CH-014-01-43
		REVISION	A



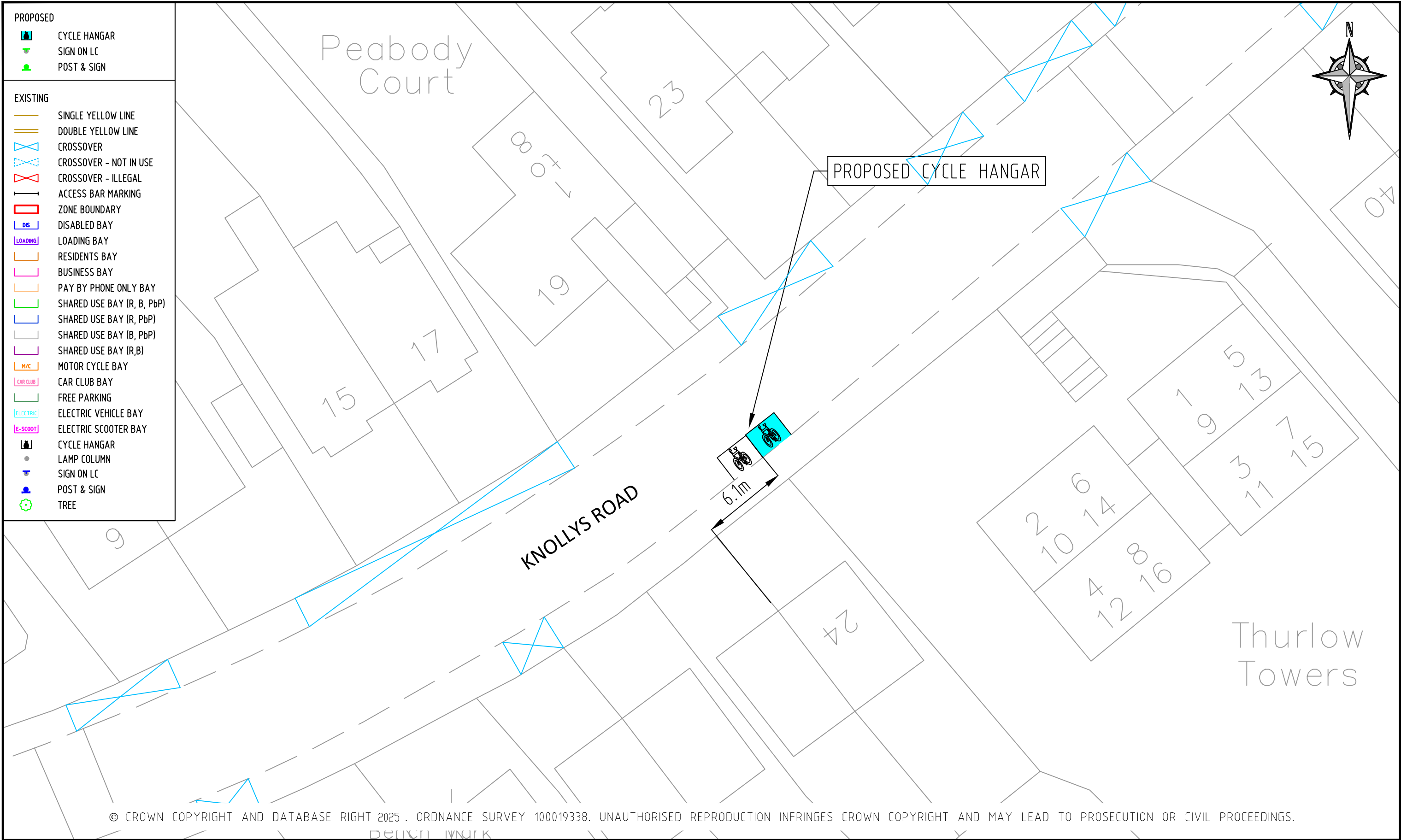
- NOTES:
1. All dimensions are in metres unless otherwise stated
 2. Do not scale from this drawing
 3. All new signs and road markings to be laid in accordance with the traffic sign regulations and general directions 2016
 4. The design based on DS based map

REV	DESCRIPTION	DRAWN	SIG	DATE	CHKD	SIG	DATE	APP	SIG	DATE



PARKING, STREET MANAGEMENT
AND COMMERCIAL,
3RD FLOOR, CIVIC CENTRE
6 BRIXTON HILL
LONDON, SW2 1EG
020 7926 9000


DRAWN	MS	PROJECT	PHASE 14 – CYCLE HANGARS		
CHKD		DRAWING TITLE	MS KINGSMEAD RD SIDE OF 1 TO 6 NOS. 60/62 PALACE RD		
APP	LM	CLASSIFICATION	CONSULTATION	PAPER	A3
				SCALE	1:250
DATE	31.03.25	DRAWING NO	DES-CPZ-CH-014-01-44		REVISION
					A



NOTES:

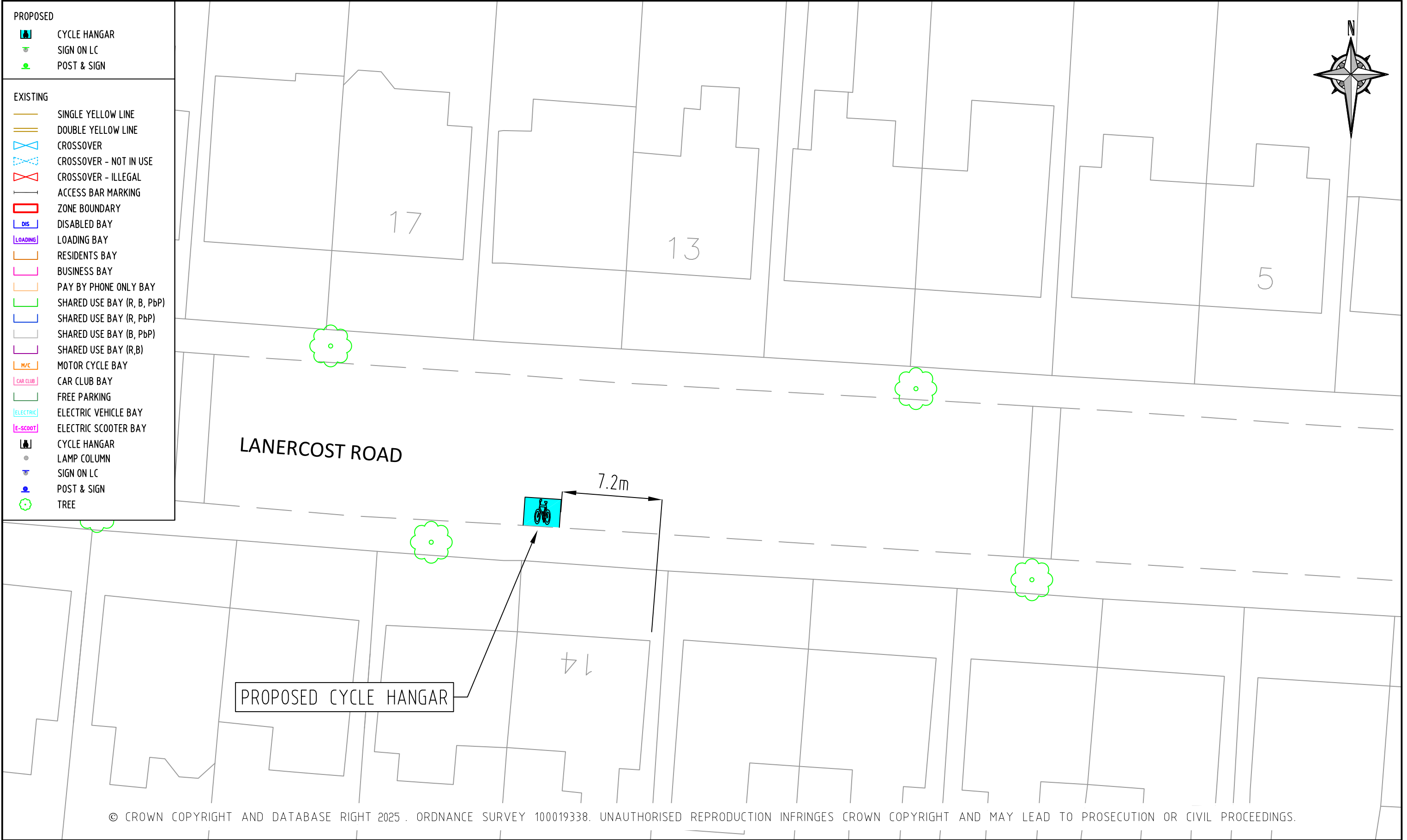
1. All dimensions are in metres unless otherwise stated
2. Do not scale from this drawing
3. All new signs and road markings to be laid in accordance with the traffic sign regulations and general directions 2016
4. The design based on DS based map

REV	DESCRIPTION	DRAWN	SIG	DATE	CHKD	SIG	DATE	APP	SIG	DATE



PARKING, STREET MANAGEMENT
AND COMMERCIAL,
3RD FLOOR, CIVIC CENTRE
6 BRIXTON HILL
LONDON, SW2 1EG
020 7926 9000

DRAWN	PROJECT	CHKD	DRAWING TITLE	APP	CLASSIFICATION	PAPER	SCALE	DATE	DRAWING NO	REVISION
MS	PHASE 14 - CYCLE HANGARS	MS	KNOLLYS ROAD O/S NO. 24 & THURLOW TOWERS	LM	CONSULTATION	A3	1:250	31.03.25	DES-CPZ-CH-014-01-46	A



NOTES:

1. All dimensions are in metres unless otherwise stated
2. Do not scale from this drawing
3. All new signs and road markings to be laid in accordance with the traffic sign regulations and general directions 2016
4. The design based on OS based map

REV	DESCRIPTION	DRAWN	SIG	DATE	CHKD	SIG	DATE	APP	SIG	DATE



PARKING, STREET MANAGEMENT
AND COMMERCIAL,
3RD FLOOR, CIVIC CENTRE
6 BRIXTON HILL
LONDON, SW2 1EG
020 7926 9000

DRAWN	MS	PROJECT	PHASE 14 - CYCLE HANGARS			
CHKD	MS	DRAWING TITLE	LANERCOST ROAD OUTSIDE NO 14			
APP	LM	CLASSIFICATION	CONSULTATION	PAPER	A3	
DATE	31.03.25	DRAWING NO	DES-CPZ-CH-014-01-48		REVISION	A



© CROWN COPYRIGHT AND DATABASE RIGHT 2025 . ORDNANCE SURVEY 100019338. UNAUTHORISED REPRODUCTION INFRINGES CROWN COPYRIGHT AND MAY LEAD TO PROSECUTION OR CIVIL PROCEEDINGS.

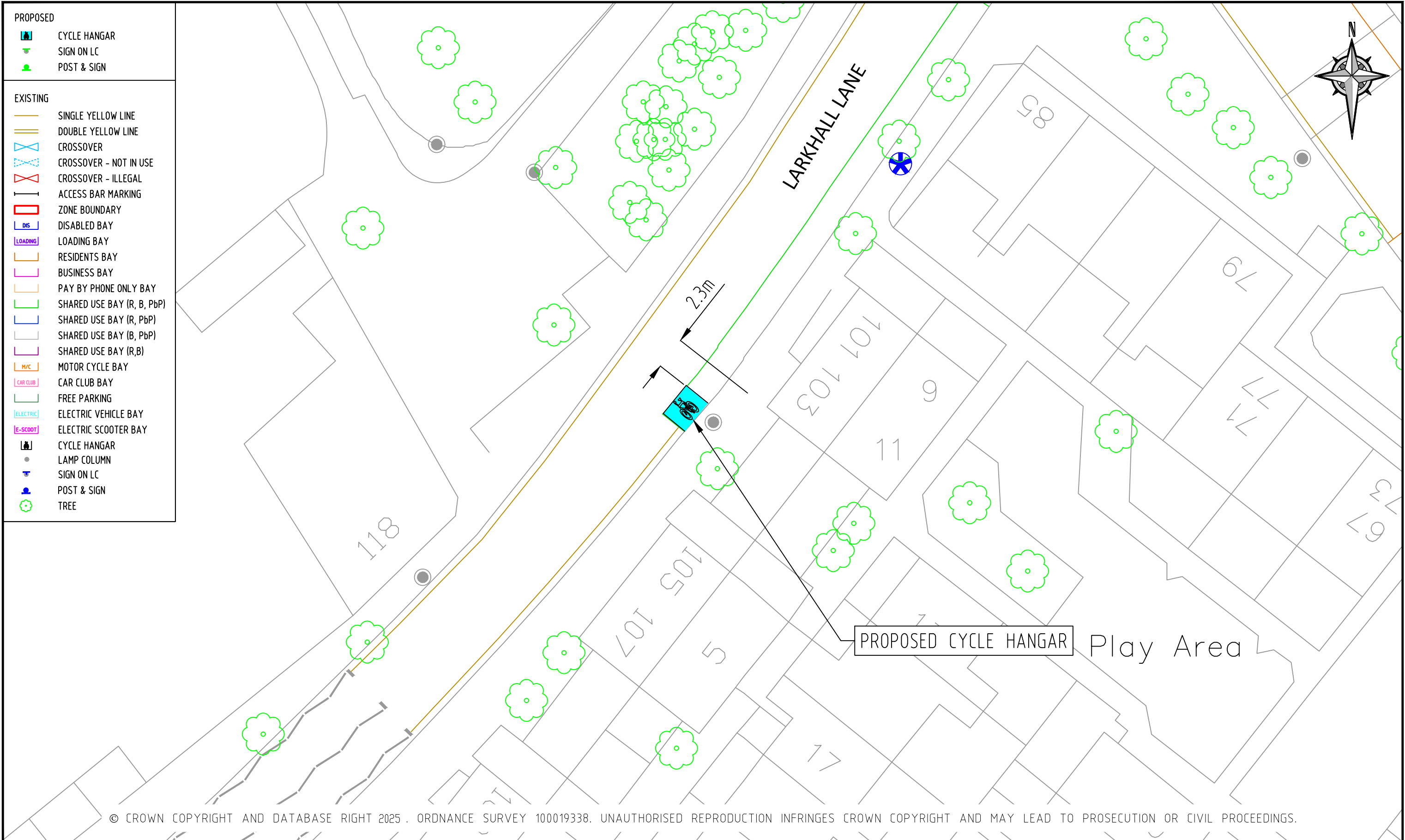
- NOTES:
1. All dimensions are in metres unless otherwise stated
 2. Do not scale from this drawing
 3. All new signs and road markings to be laid in accordance with the traffic sign regulations and general directions 2016
 4. The design based on DS based map

REV	DESCRIPTION	DRAWN	SIG	DATE	CHKD	SIG	DATE	APP	SIG	DATE



PARKING, STREET MANAGEMENT
AND COMMERCIAL,
3RD FLOOR, CIVIC CENTRE
6 BRIXTON HILL
LONDON, SW2 1EG
020 7926 9000

DRAWN	MS	PROJECT	PHASE 14 – CYCLE HANGARS		
CHKD	MS	DRAWING TITLE	LANERCOST ROAD SIDE OF NO. 3 HILLSIDE ROAD		
APP	LM	CLASSIFICATION	CONSULTATION	PAPER	A3
DATE	31.03.25	SCALE	1:250	REVISION	A
		DRAWING NO	DES-CPZ-CH-014-01-47		



© CROWN COPYRIGHT AND DATABASE RIGHT 2025 . ORDNANCE SURVEY 100019338. UNAUTHORISED REPRODUCTION INFRINGES CROWN COPYRIGHT AND MAY LEAD TO PROSECUTION OR CIVIL PROCEEDINGS.

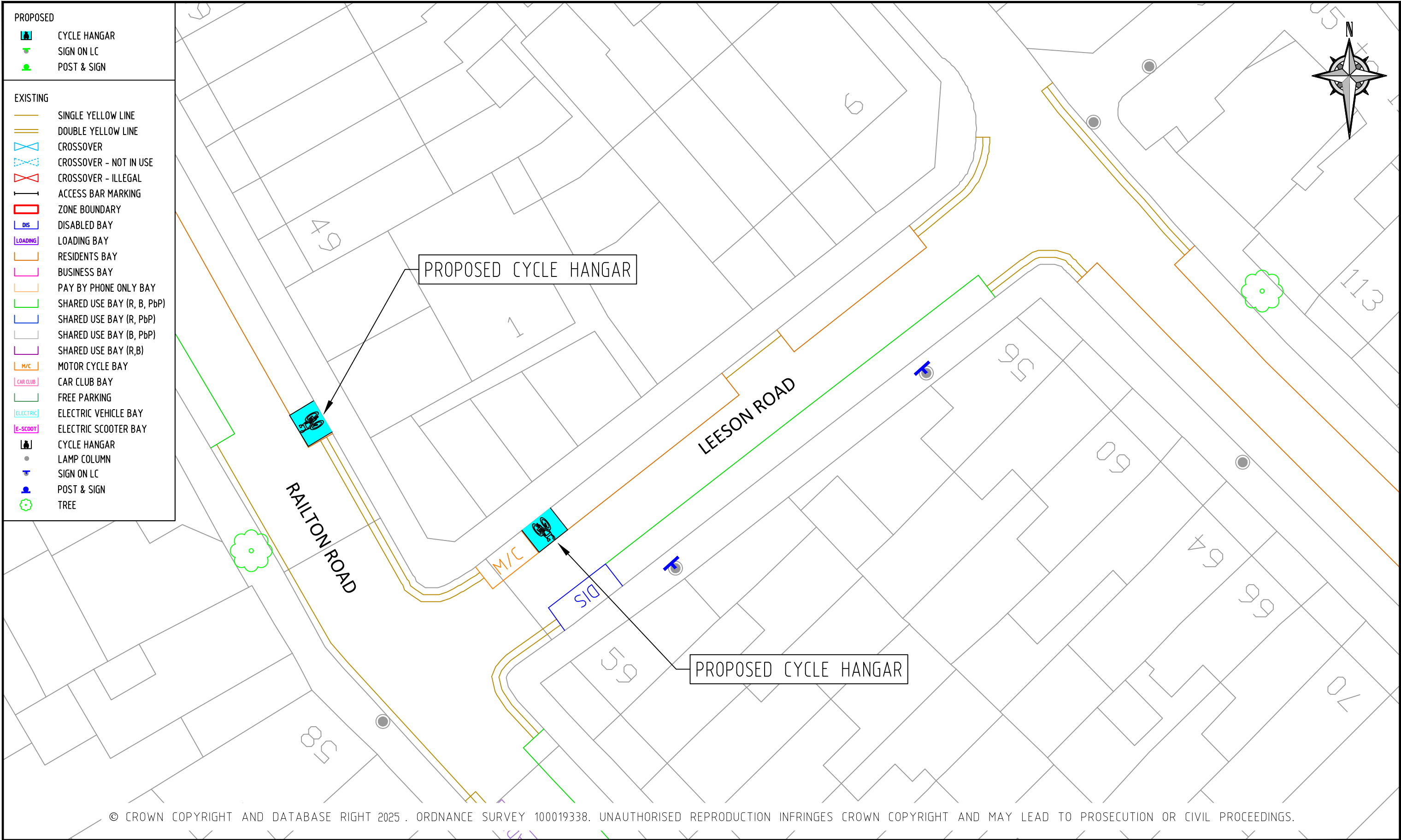
- NOTES:
1. All dimensions are in metres unless otherwise stated
 2. Do not scale from this drawing
 3. All new signs and road markings to be laid in accordance with the traffic sign regulations and general directions 2016
 4. The design based on DS based map

REV	DESCRIPTION	DRAWN	SIG	DATE	CHKD	SIG	DATE	APP	SIG	DATE



PARKING, STREET MANAGEMENT
AND COMMERCIAL,
3RD FLOOR, CIVIC CENTRE
6 BRIXTON HILL
LONDON, SW2 1EG
020 7926 9000

DRAWN	MS	PROJECT	PHASE 14 - CYCLE HANGARS		
CHKD	MS	DRAWING TITLE	LARKHALL LANE O/S NOS. 101 & 103		
APP	LM	CLASSIFICATION	PAPER	SCALE	
		CONSULTATION	A3	1:250	
DATE	31.03.25	DRAWING NO	DES-CPZ-CH-014-01-49		REVISION
					A



NOTES:

1. All dimensions are in metres unless otherwise stated

2. Do not scale from this drawing

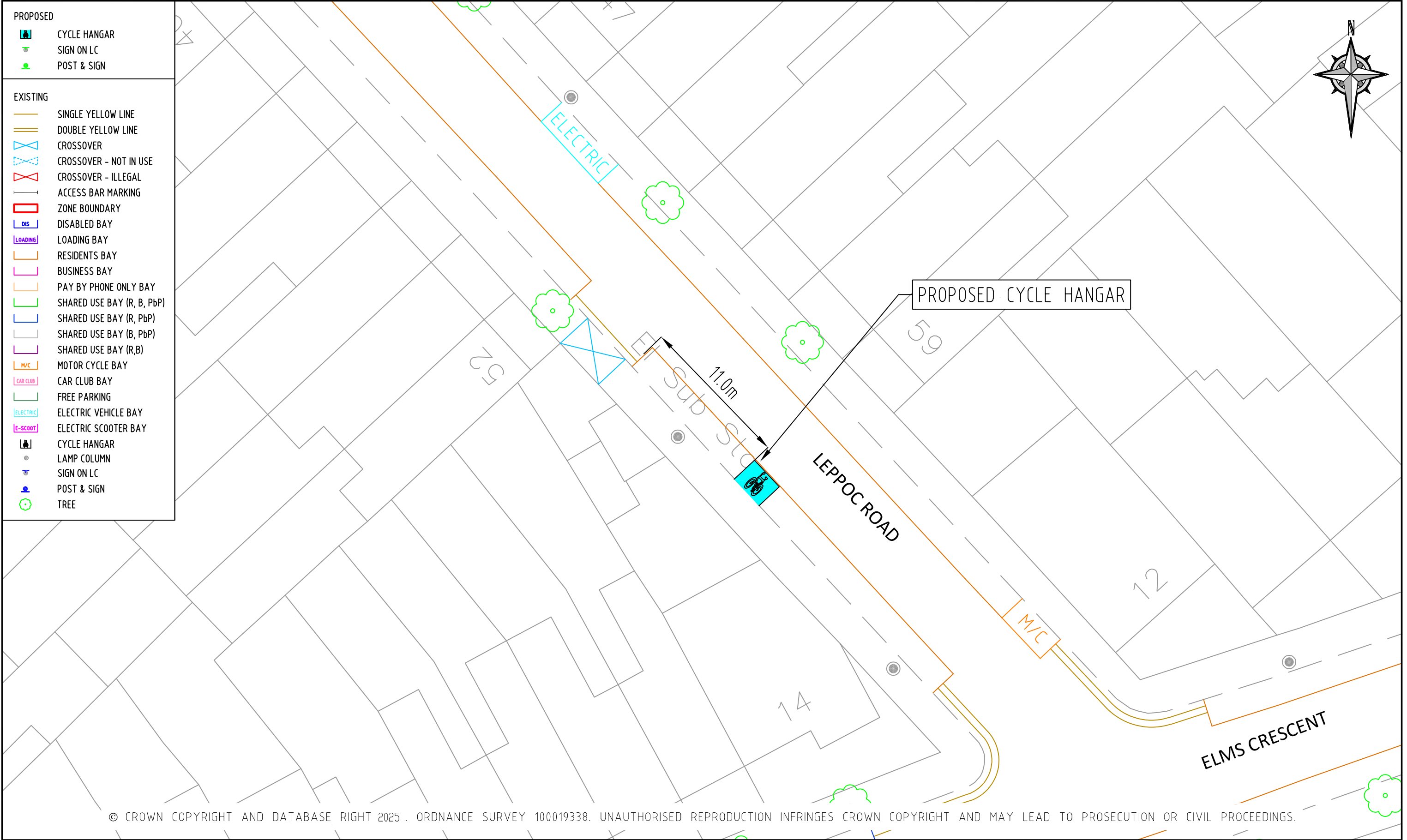
3. All new signs and road markings to be laid in accordance with the traffic sign regulations and general directions 2016

4. The design based on DS based map

REV	DESCRIPTION	DRAWN	SIG	DATE	CHKD	SIG	DATE	APP	SIG	DATE

PARKING, STREET MANAGEMENT
AND COMMERCIAL,
3RD FLOOR, CIVIC CENTRE
6 BRIXTON HILL
LONDON, SW2 1EG
020 7926 9000

DRAWN	MS	PROJECT	PHASE 14 - CYCLE HANGARS
CHKD	MS	DRAWING TITLE	LEESON ROAD OUTSIDE OF NO. 1
APP	LM	CLASSIFICATION	CONSULTATION
DATE	31.03.25	PAPER	A3
		SCALE	1:250
		DRAWING NO	DES-CPZ-CH-014-01-50
		REVISION	A



NOTES:

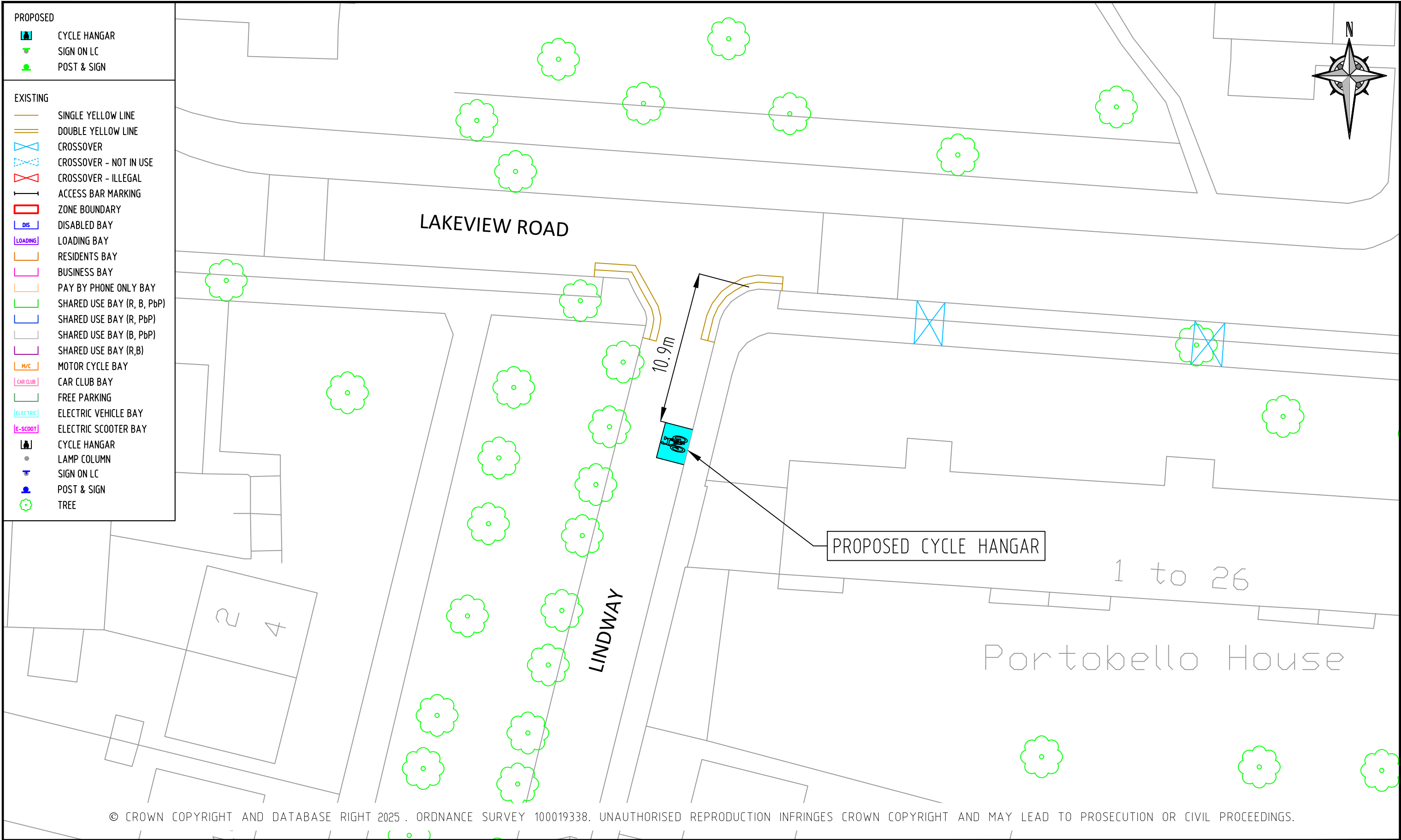
- All dimensions are in metres unless otherwise stated
- Do not scale from this drawing
- All new signs and road markings to be laid in accordance with the traffic sign regulations and general directions 2016
- The design based on DS based map

REV	DESCRIPTION	DRAWN	SIG	DATE	CHKD	SIG	DATE	APP	SIG	DATE

Lambeth

PARKING, STREET MANAGEMENT
AND COMMERCIAL,
3RD FLOOR, CIVIC CENTRE
6 BRIXTON HILL
LONDON, SW2 1EG
020 7926 9000

DRAWN	PROJECT	CHKD	DRAWING TITLE	APP	CLASSIFICATION	PAPER	SCALE	DATE	DRAWING NO	REVISION
MS	PHASE 14 - CYCLE HANGARS	MS	LEPPOC ROAD SIDE OF NO. 14 ELMS CRESCENT	LM	CONSULTATION	A3	1:250	31.03.25	DES-CPZ-CH-014-01-52	A




© CROWN COPYRIGHT AND DATABASE RIGHT 2025 . ORDNANCE SURVEY 100019338. UNAUTHORISED REPRODUCTION INFRINGES CROWN COPYRIGHT AND MAY LEAD TO PROSECUTION OR CIVIL PROCEEDINGS.

NOTES:

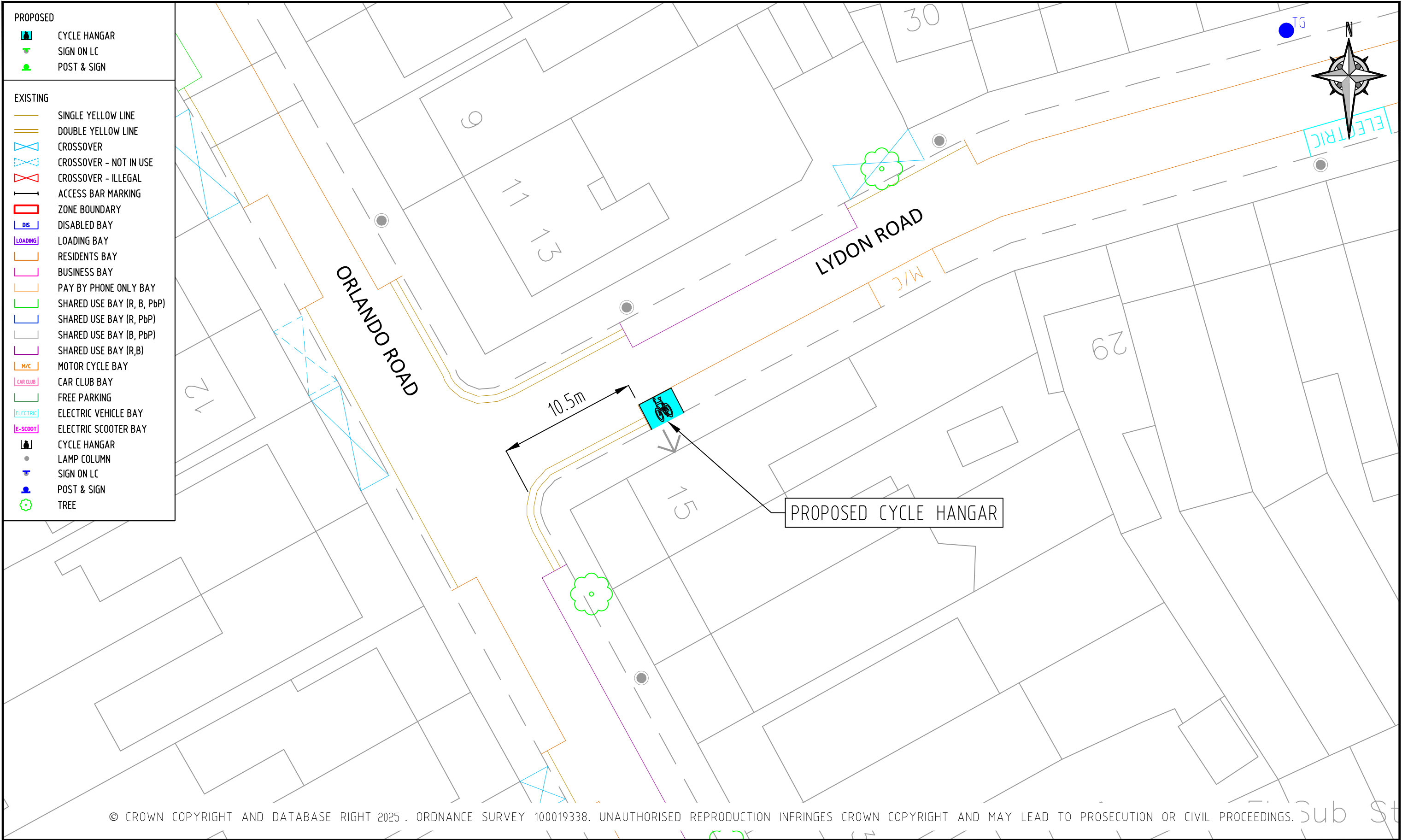
- All dimensions are in metres unless otherwise stated
- Do not scale from this drawing
- All new signs and road markings to be laid in accordance with the traffic sign regulations and general directions 2016
- The design based on DS based map

REV	DESCRIPTION	DRAWN	SIG	DATE	CHKD	SIG	DATE	APP	SIG	DATE



PARKING, STREET MANAGEMENT
AND COMMERCIAL,
3RD FLOOR, CIVIC CENTRE
6 BRIXTON HILL
LONDON, SW2 1EG
020 7926 9000

DRAWN	MS	PROJECT	PHASE 14 – CYCLE HANGARS		
CHKD	MS	DRAWING TITLE	LINDWAY SIDE OF 1 TO 26 PORTOBELLO HOUSE		
APP	LM	CLASSIFICATION	CONSULTATION	PAPER	A3
		SCALE	1:250		
DATE	31.03.25	DRAWING NO	DES-CPZ-CH-014-01-53		REVISION
					A



NOTES:

1. All dimensions are in metres unless otherwise stated
2. Do not scale from this drawing
3. All new signs and road markings to be laid in accordance with the traffic sign regulations and general directions 2016
4. The design based on DS based map

REV	DESCRIPTION	DRAWN	SIG	DATE	CHKD	SIG	DATE	APP	SIG	DATE

PARKING, STREET MANAGEMENT AND COMMERCIAL,
3RD FLOOR, CIVIC CENTRE
6 BRIXTON HILL
LONDON, SW2 1EG
020 7926 9000

DRAWN	PROJECT	CHKD	DRAWING TITLE	APP	CLASSIFICATION	PAPER	SCALE	DATE	DRAWING NO	REVISION
MS	PHASE 14 - CYCLE HANGARS	MS	LYDON ROAD SIDE OF NO. 15 ORLANDO ROAD	LM	CONSULTATION	A3	1:250	31.03.25	DES-CPZ-CH-014-01-54	A

PROPOSED

CYCLE HANGAR

SIGN ON LC

POST & SIGN

EXISTING

SINGLE YELLOW LINE

DOUBLE YELLOW LINE

CROSSOVER

CROSSOVER - NOT IN USE

CROSSOVER - ILLEGAL

ACCESS BAR MARKING

ZONE BOUNDARY

DISABLED BAY

LOADING BAY

RESIDENTS BAY

BUSINESS BAY

PAY BY PHONE ONLY BAY

SHARED USE BAY (R, B, PbP)

SHARED USE BAY (R, PbP)

SHARED USE BAY (B, PbP)

SHARED USE BAY (R, B)

MOTOR CYCLE BAY

CAR CLUB BAY

FREE PARKING

ELECTRIC VEHICLE BAY

ELECTRIC SCOOTER BAY

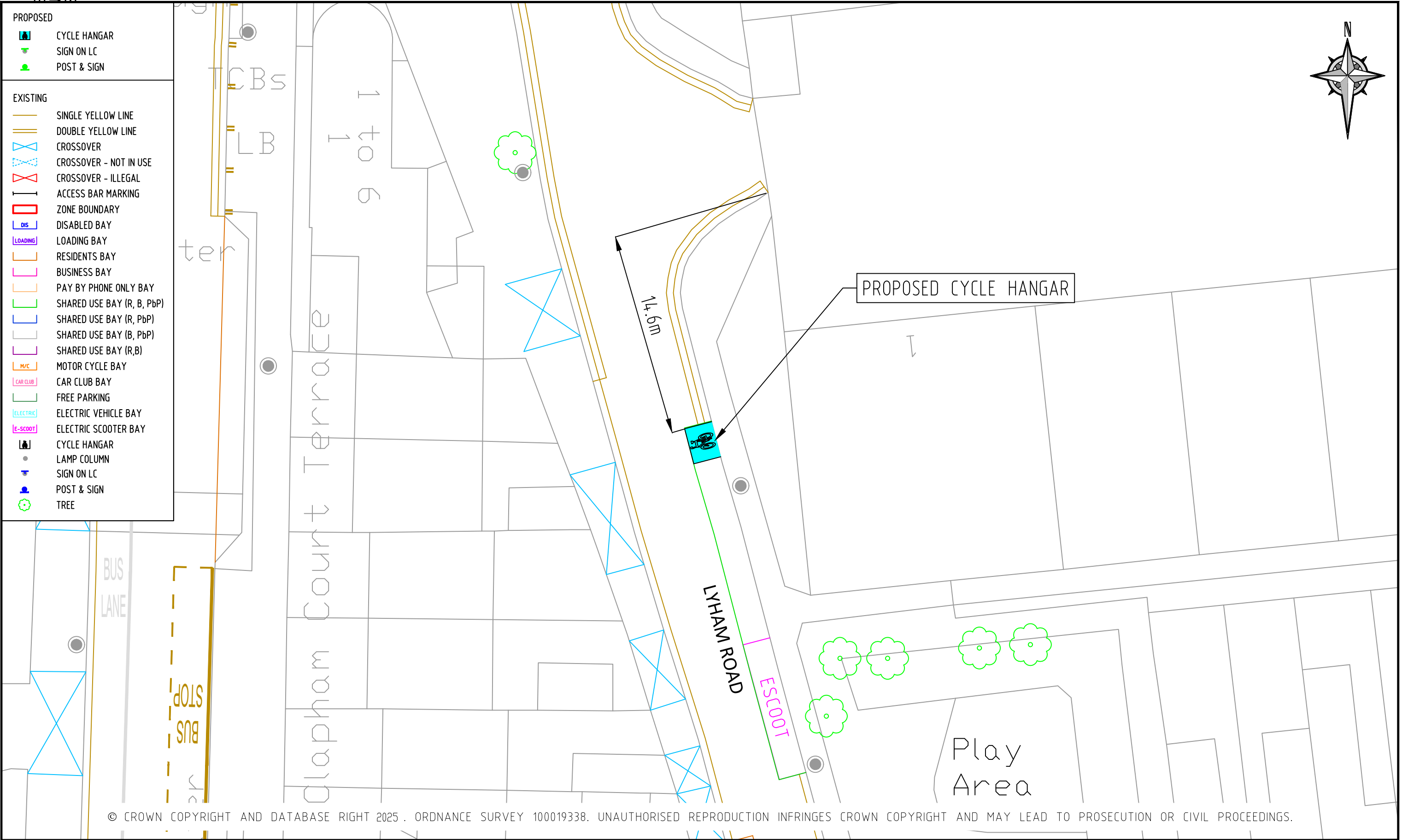

CYCLE HANGAR

LAMP COLUMN

SIGN ON LC

POST & SIGN

TREE



© CROWN COPYRIGHT AND DATABASE RIGHT 2025 . ORDNANCE SURVEY 100019338. UNAUTHORISED REPRODUCTION INFRINGES CROWN COPYRIGHT AND MAY LEAD TO PROSECUTION OR CIVIL PROCEEDINGS.

- NOTES:
1. All dimensions are in metres unless otherwise stated

2. Do not scale from this drawing

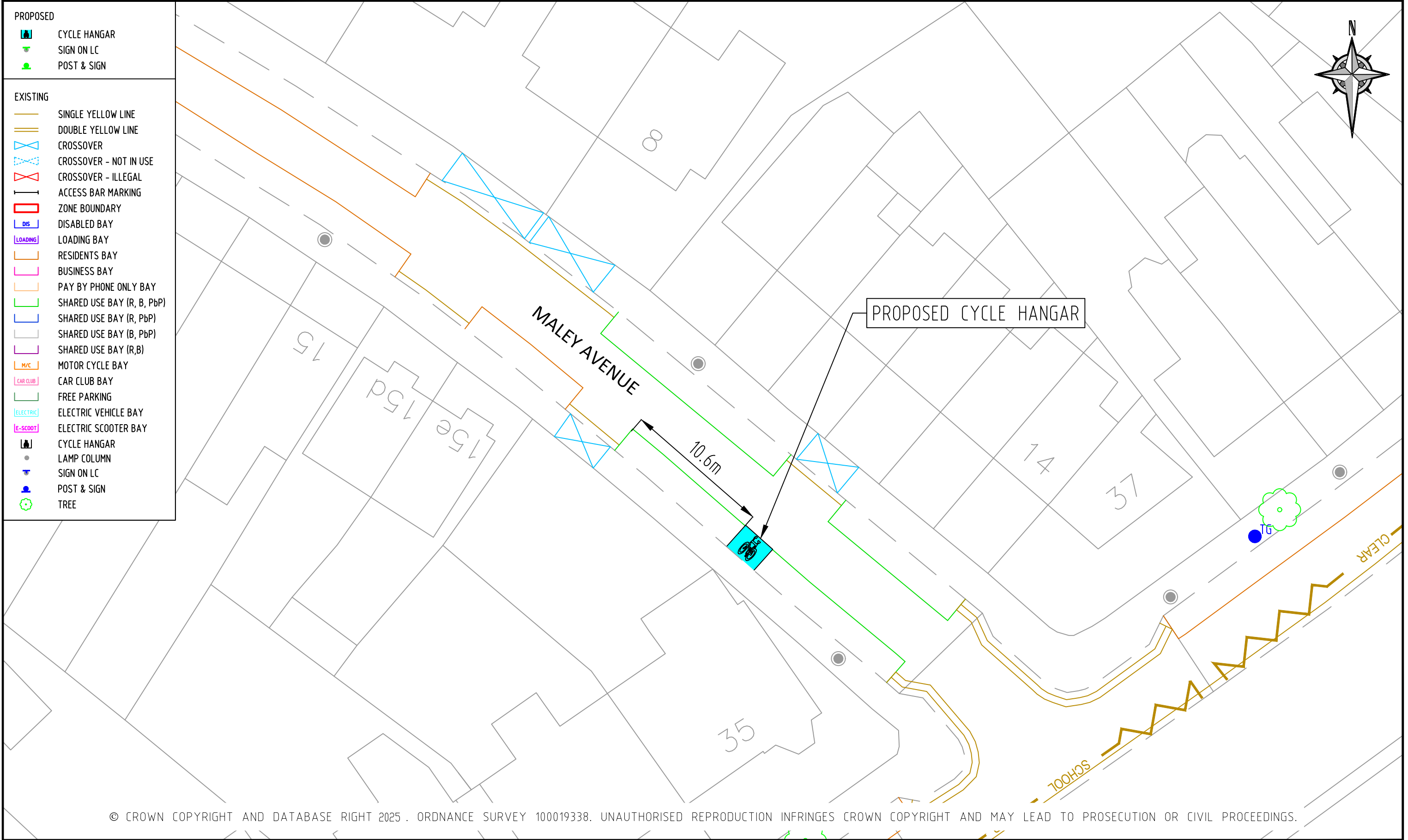
3. All new signs and road markings to be laid in accordance with the traffic sign regulations and general directions 2016

4. The design based on DS based map

REV	DESCRIPTION	DRAWN	SIG	DATE	CHKD	SIG	DATE	APP	SIG	DATE

PARKING, STREET MANAGEMENT
AND COMMERCIAL,
3RD FLOOR, CIVIC CENTRE
6 BRIXTON HILL
LONDON, SW2 1EG
020 7926 9000

DRAWN	MS	PROJECT	PHASE 14 - CYCLE HANGARS
CHKD	MS	DRAWING TITLE	LYHAM RD O/S ELLERSLIE SQUARE INDUSTRIAL ESTATE
APP	LM	CLASSIFICATION	CONSULTATION
DATE	31.03.25	PAPER	A3
		SCALE	1:250
		DRAWING NO	DES-CPZ-CH-014-01-55
		REVISION	A



NOTES:

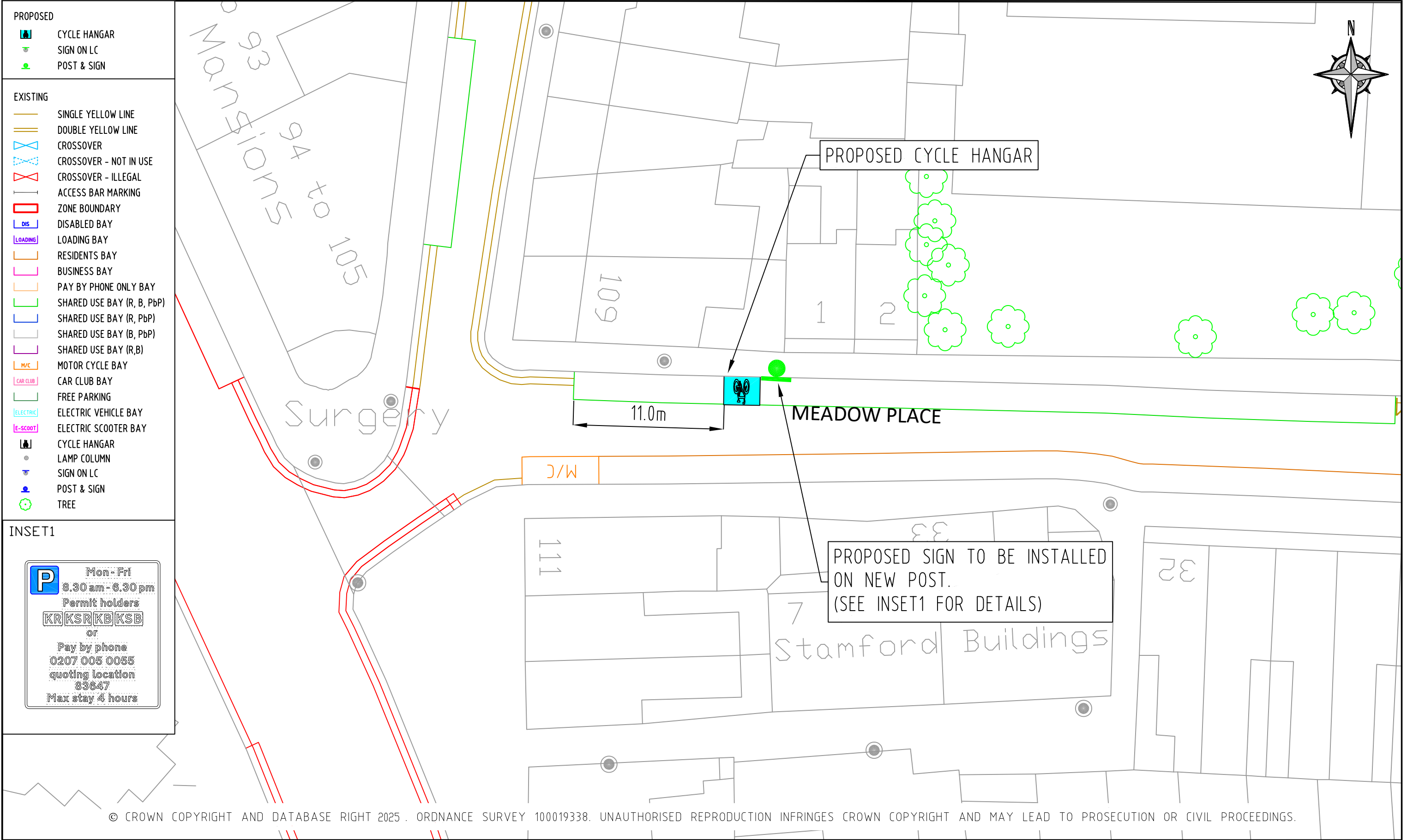
- All dimensions are in metres unless otherwise stated
- Do not scale from this drawing
- All new signs and road markings to be laid in accordance with the traffic sign regulations and general directions 2016
- The design based on DS based map

REV	DESCRIPTION	DRAWN	SIG	DATE	CHKD	SIG	DATE	APP	SIG	DATE

Lambeth

PARKING, STREET MANAGEMENT
AND COMMERCIAL,
3RD FLOOR, CIVIC CENTRE
6 BRIXTON HILL
LONDON, SW2 1EG
020 7926 9000

DRAWN	MS	PROJECT	PHASE 14 - CYCLE HANGARS		
CHKD	MS	DRAWING TITLE	MALEY AVENUE SIDE OF NO. 35 ELMCOURT ROAD		
APP	LM	CLASSIFICATION	PAPER	SCALE	
		CONSULTATION	A3	1:250	
DATE	31.03.25	DRAWING NO	DES-CPZ-CH-014-01-56		REVISION
					A



INSET1

P

Mon - Fri
8.30am - 6.30pm
Permit holders
KRKSRKBKSB
or
Pay by phone
0207 005 0055
quoting location
83647
Max stay 4 hours

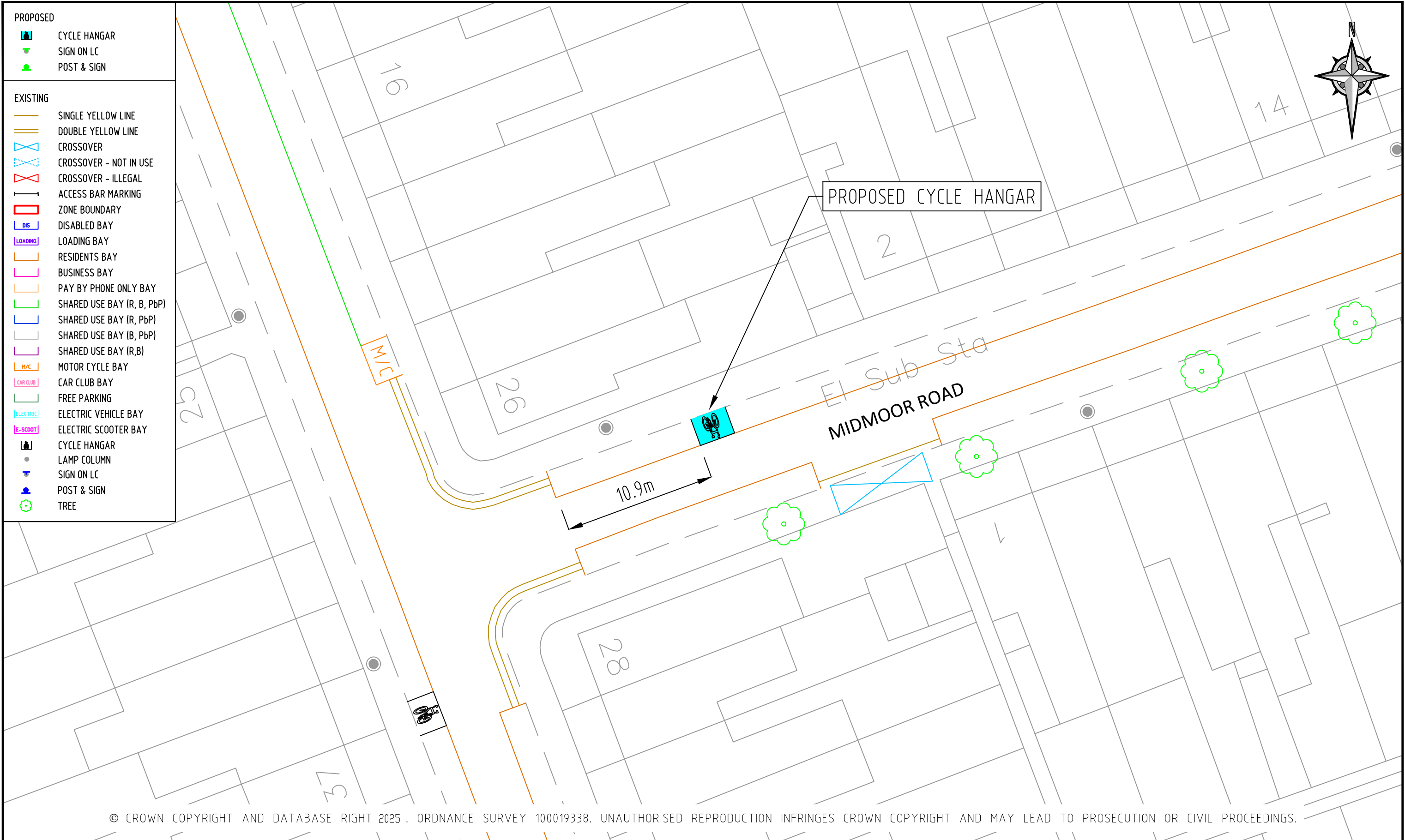
NOTES:

- All dimensions are in metres unless otherwise stated
- Do not scale from this drawing
- All new signs and road markings to be laid in accordance with the traffic sign regulations and general directions 2016
- The design based on OS based map

REV	DESCRIPTION	DRAWN	SIG	DATE	CHKD	SIG	DATE	APP	SIG	DATE

PARKING, STREET MANAGEMENT AND COMMERCIAL,
3RD FLOOR, CIVIC CENTRE
6 BRIXTON HILL
LONDON, SW2 1EG
020 7926 9000

DRAWN	PROJECT		
MS	PHASE 14- CYCLE HANGARS		
CHKD	DRAWING TITLE		
LM	MSMEADOW PLACE SIDE OF NO 109 OLD SOUTH LAMBETH RD		
APP	CLASSIFICATION	PAPER	SCALE
	CONSULTATION	A3	1:250
DATE	DRAWING NO	REVISION	
31.03.25	DES-CPZ-CH-014-01-57	A	



© CROWN COPYRIGHT AND DATABASE RIGHT 2025 . ORDNANCE SURVEY 100019338. UNAUTHORISED REPRODUCTION INFRINGES CROWN COPYRIGHT AND MAY LEAD TO PROSECUTION OR CIVIL PROCEEDINGS.

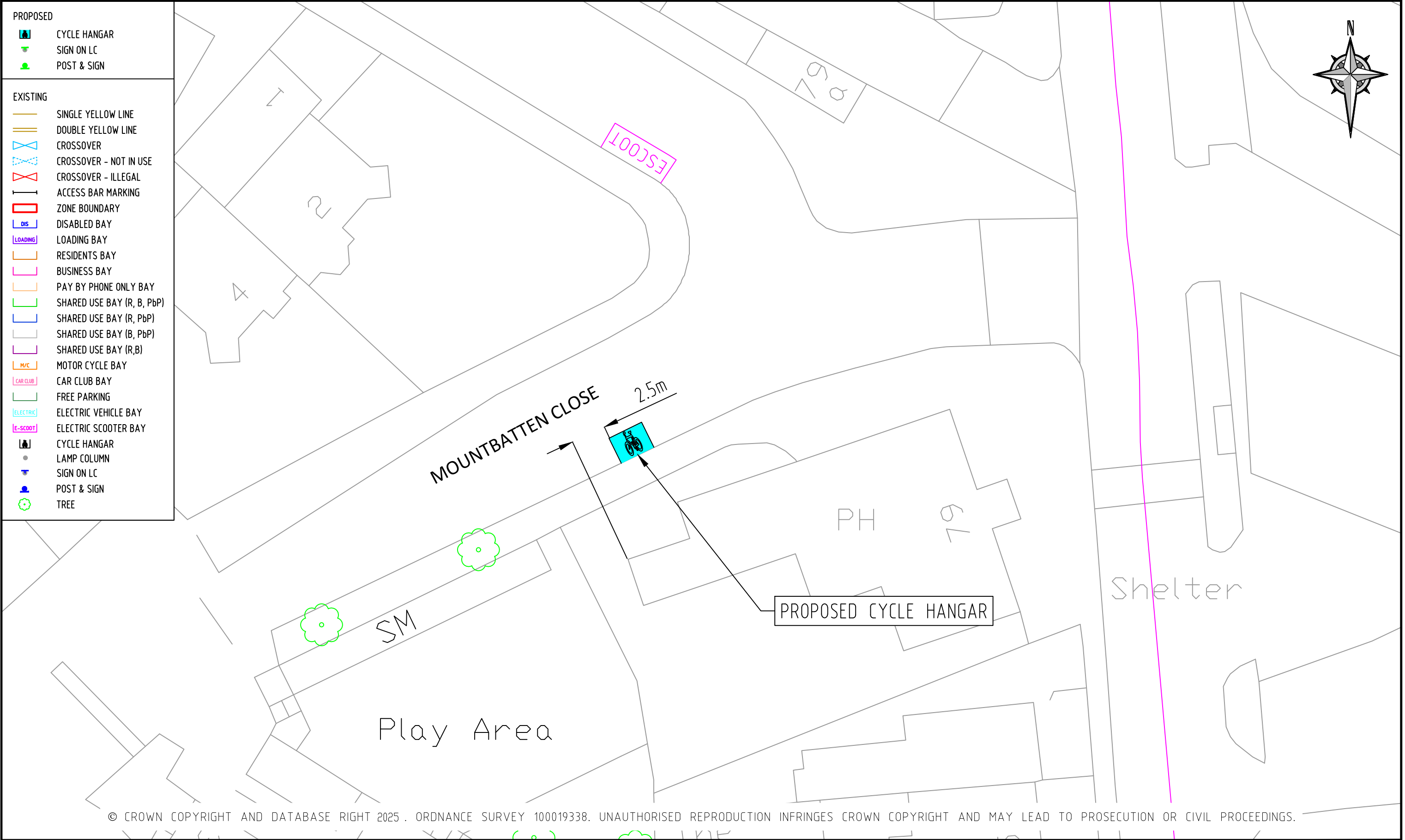
- NOTES:
1. All dimensions are in metres unless otherwise stated
 2. Do not scale from this drawing
 3. All new signs and road markings to be laid in accordance with the traffic sign regulations and general directions 2016
 4. The design based on DS based map

REV	DESCRIPTION	DRAWN	SIG	DATE	CHKD	SIG	DATE	APP	SIG	DATE



PARKING, STREET MANAGEMENT
AND COMMERCIAL,
3RD FLOOR, CIVIC CENTRE
6 BRIXTON HILL
LONDON, SW2 1EG
020 7926 9000


DRAWN	MS	PROJECT	PHASE 14 - CYCLE HANGARS		
CHKD	MS	DRAWING TITLE	MIDMOOR ROAD SIDE OF NO. 26 HAVERHILL ROAD		
APP	LM	CLASSIFICATION	CONSULTATION	PAPER	A3
DATE	31.03.25	SCALE	1:250	REVISION	A
DRAWING NO	DES-CPZ-CH-014-01-58				



© CROWN COPYRIGHT AND DATABASE RIGHT 2025 . ORDNANCE SURVEY 100019338. UNAUTHORISED REPRODUCTION INFRINGES CROWN COPYRIGHT AND MAY LEAD TO PROSECUTION OR CIVIL PROCEEDINGS.

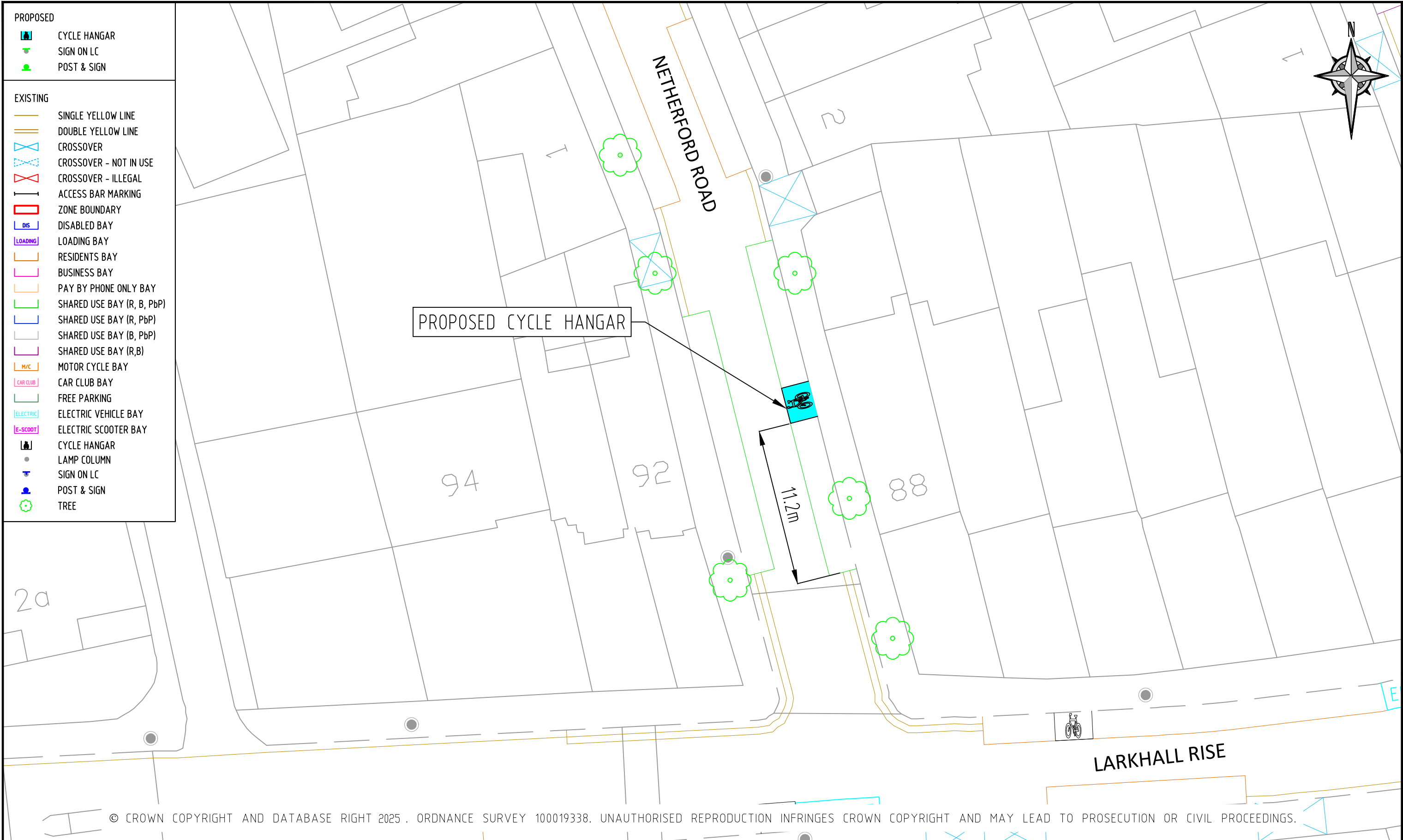
NOTES:
1. All dimensions are in metres unless otherwise stated
2. Do not scale from this drawing
3. All new signs and road markings to be laid in accordance with the traffic sign regulations and general directions 2016
4. The design based on DS based map

REV	DESCRIPTION	DRAWN	SIG	DATE	CHKD	SIG	DATE	APP	SIG	DATE



PARKING, STREET MANAGEMENT
AND COMMERCIAL,
3RD FLOOR, CIVIC CENTRE
6 BRIXTON HILL
LONDON, SW2 1EG
020 7926 9000

DRAWN	MS	PROJECT	PHASE 14 - CYCLE HANGARS				
CHKD	MS	DRAWING TITLE	MOUNTBATTEN CLOSE OPP NO. 2				
APP	LM	CLASSIFICATION	CONSULTATION	PAPER	A3	SCALE	1:250
DATE	31.03.25	DRAWING NO	DES-CPZ-CH-014-01-59		REVISION	A	



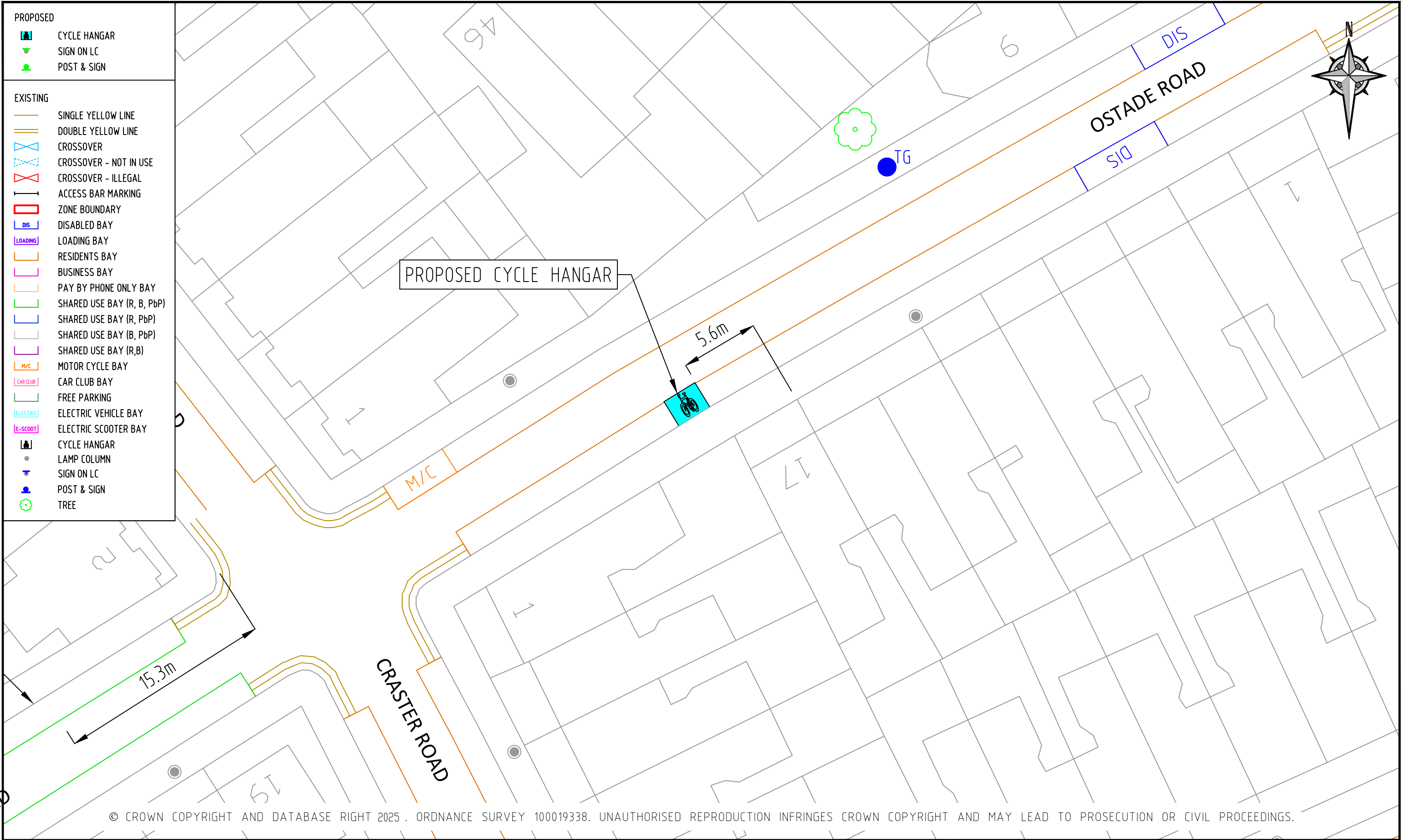
© CROWN COPYRIGHT AND DATABASE RIGHT 2025 . ORDNANCE SURVEY 100019338. UNAUTHORISED REPRODUCTION INFRINGES CROWN COPYRIGHT AND MAY LEAD TO PROSECUTION OR CIVIL PROCEEDINGS.

- NOTES:
1. All dimensions are in metres unless otherwise stated
 2. Do not scale from this drawing
 3. All new signs and road markings to be laid in accordance with the traffic sign regulations and general directions 2016
 4. The design based on DS based map

REV	DESCRIPTION	DRAWN	SIG	DATE	CHKD	SIG	DATE	APP	SIG	DATE

PARKING, STREET MANAGEMENT
AND COMMERCIAL,
3RD FLOOR, CIVIC CENTRE
6 BRIXTON HILL
LONDON, SW2 1EG
020 7926 9000

DRAWN	MS	PROJECT	PHASE 14 - CYCLE HANGARS
CHKD	MS	DRAWING TITLE	NETHERFORD ROAD SIDE OF NO. 88 LARKHALL RISE
APP	LM	CLASSIFICATION	CONSULTATION
DATE	31.03.25	PAPER	A3
		SCALE	1:250
		DRAWING NO	DES-CPZ-CH-014-01-60
		REVISION	A



NOTES:

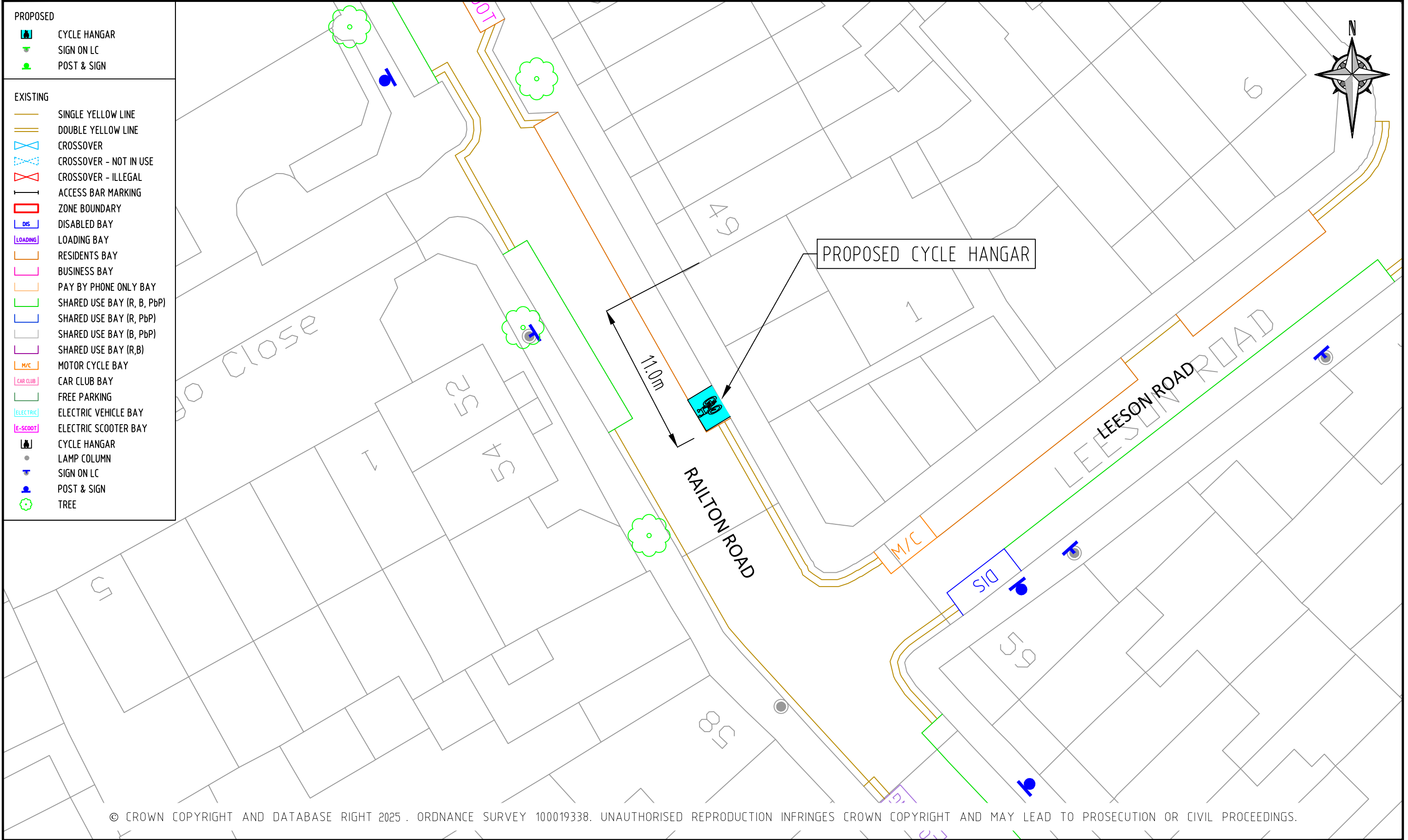
1. All dimensions are in metres unless otherwise stated
2. Do not scale from this drawing
3. All new signs and road markings to be laid in accordance with the traffic sign regulations and general directions 2016
4. The design based on DS based map

REV	DESCRIPTION	DRAWN	SIG	DATE	CHKD	SIG	DATE	APP	SIG	DATE

Lambeth

PARKING, STREET MANAGEMENT
AND COMMERCIAL,
3RD FLOOR, CIVIC CENTRE
6 BRIXTON HILL
LONDON, SW2 1EG
020 7926 9000

DRAWN	PROJECT	CHKD	DRAWING TITLE	APP	CLASSIFICATION	PAPER	SCALE	DATE	DRAWING NO	REVISION
MS	PHASE 14 - CYCLE HANGARS	MS	OSTADE ROAD SIDE OF NO. 1 CRASTER ROAD	LM	CONSULTATION	A3	1:250	31.03.25	DES-CPZ-CH-014-01-61	A



PROPOSED

CYCLE HANGAR

SIGN ON LC

POST & SIGN

EXISTING

SINGLE YELLOW LINE

DOUBLE YELLOW LINE

CROSSOVER

CROSSOVER - NOT IN USE

CROSSOVER - ILLEGAL

ACCESS BAR MARKING

ZONE BOUNDARY

DISABLED BAY

LOADING BAY

RESIDENTS BAY

BUSINESS BAY

PAY BY PHONE ONLY BAY

SHARED USE BAY (R, B, PbP)

SHARED USE BAY (R, PbP)

SHARED USE BAY (B, PbP)

SHARED USE BAY (B, PbP)

SHARED USE BAY (R, B)

MOTOR CYCLE BAY

CAR CLUB BAY

FREE PARKING

ELECTRIC VEHICLE BAY

ELECTRIC SCOOTER BAY

CYCLE HANGAR

LAMP COLUMN

SIGN ON LC

POST & SIGN

TREE

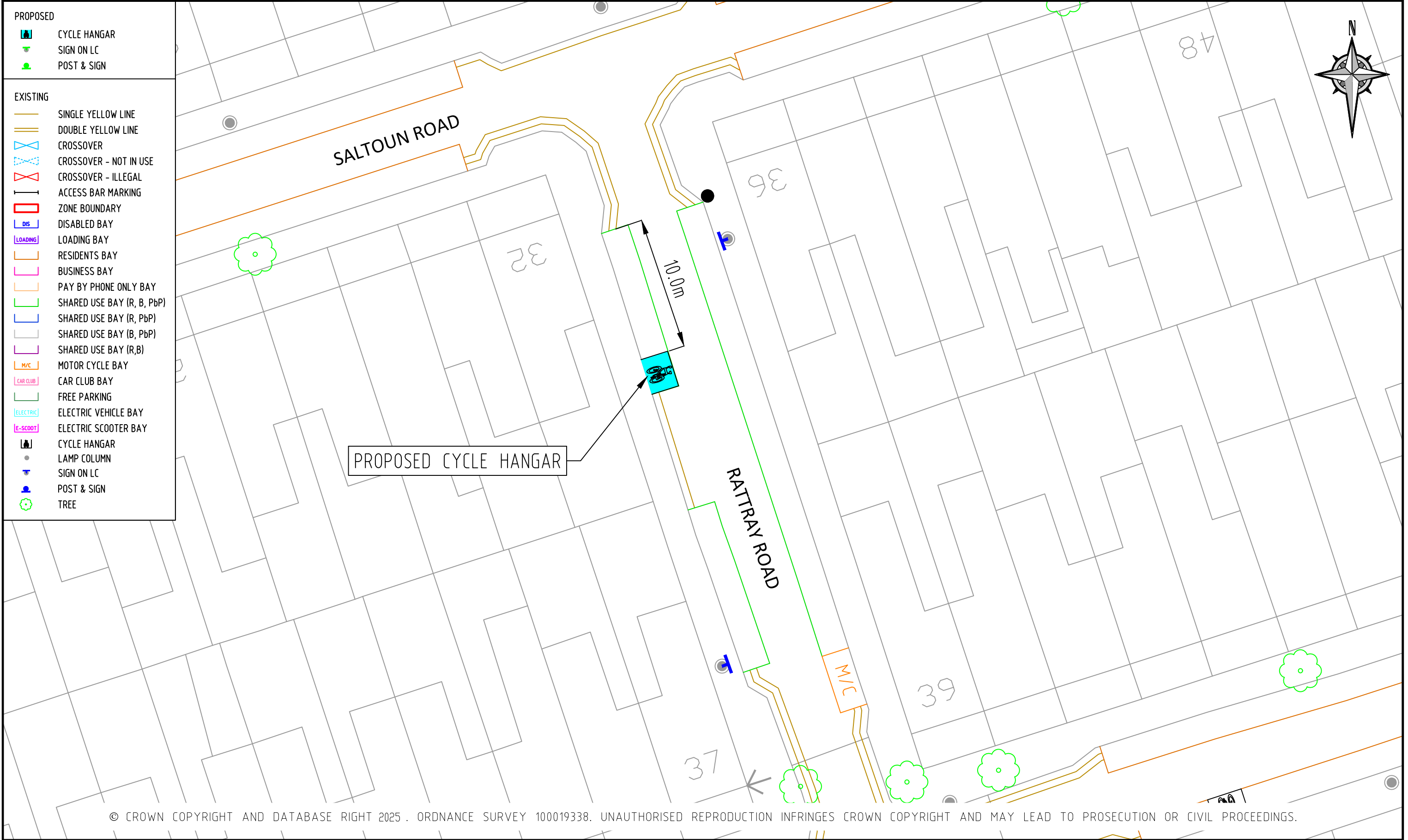
NOTES:

1. All dimensions are in metres unless otherwise stated
2. Do not scale from this drawing
3. All new signs and road markings to be laid in accordance with the traffic sign regulations and general directions 2016
4. The design based on DS based map

REV	DESCRIPTION	DRAWN	SIG	DATE	CHKD	SIG	DATE	APP	SIG	DATE

PARKING, STREET MANAGEMENT
AND COMMERCIAL,
3RD FLOOR, CIVIC CENTRE
6 BRIXTON HILL
LONDON, SW2 1EG
020 7926 9000

DRAWN	MS	PROJECT	PHASE 14 - CYCLE HANGARS		
CHKD	MS	DRAWING TITLE	RAILTON ROAD SIDE OF NO 1 LEESON ROAD		
APP	LM	CLASSIFICATION	CONSULTATION	PAPER	A3
DATE	31.03.25	DRAWING NO	DES-CPZ-CH-014-01-62	SCALE	1:250
				REVISION	A



NOTES:

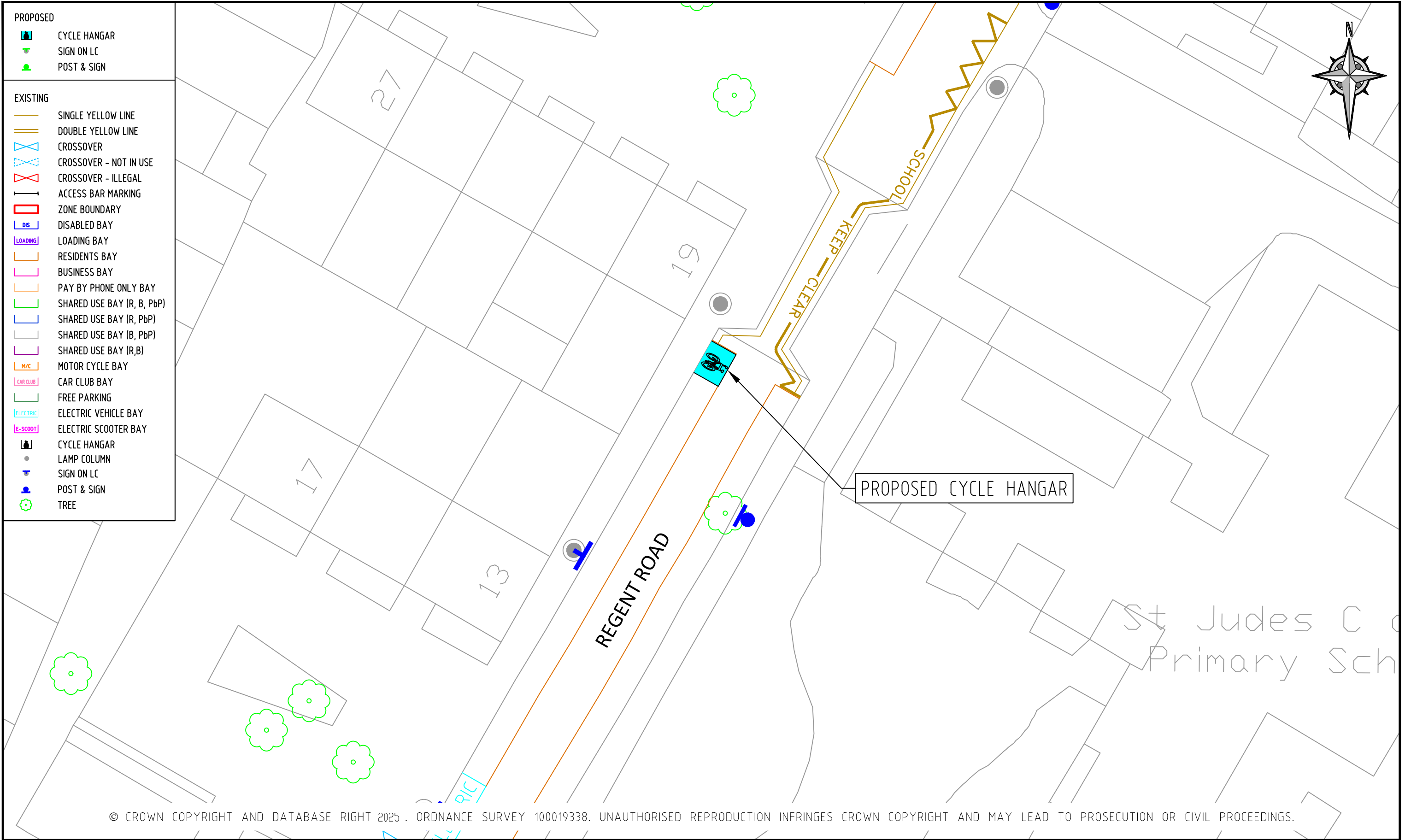
- All dimensions are in metres unless otherwise stated
- Do not scale from this drawing
- All new signs and road markings to be laid in accordance with the traffic sign regulations and general directions 2016
- The design based on DS based map

REV	DESCRIPTION	DRAWN	SIG	DATE	CHKD	SIG	DATE	APP	SIG	DATE

Lambeth

PARKING, STREET MANAGEMENT
AND COMMERCIAL,
3RD FLOOR, CIVIC CENTRE
6 BRIXTON HILL
LONDON, SW2 1EG
020 7926 9000

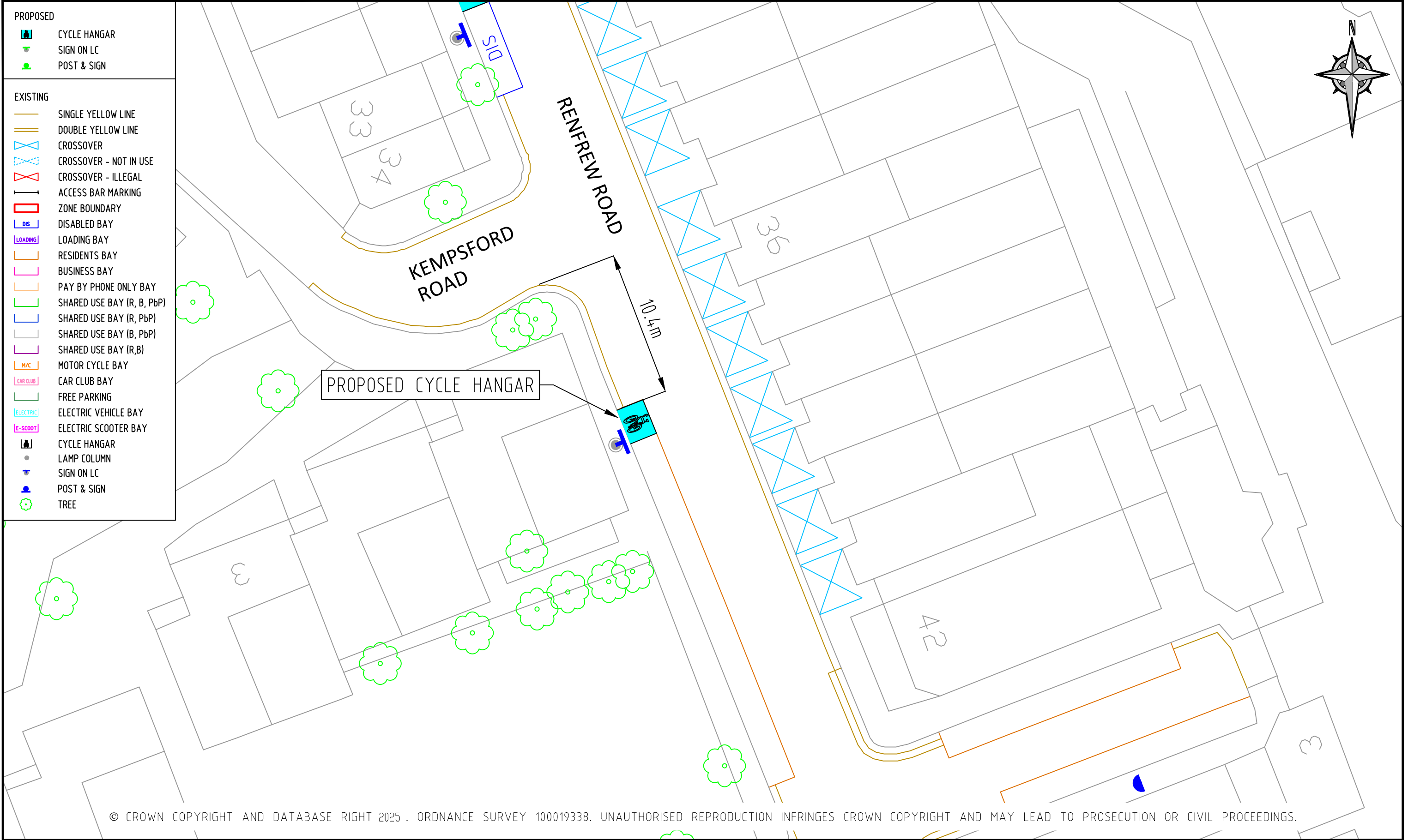
DRAWN	PROJECT	CHKD	DRAWING TITLE	APP	CLASSIFICATION	PAPER	SCALE	DATE	DRAWING NO	REVISION
MS	PHASE 14 - CYCLE HANGARS	MS	RATTRAY ROAD SIDE OF NO. 32 SALTOUN ROAD	LM	CONSULTATION	A3	1:250	31.03.25	DES-CPZ-CH-014-01-63	A



NOTES: 1. All dimensions are in metres unless otherwise stated 2. Do not scale from this drawing 3. All new signs and road markings to be laid in accordance with the traffic sign regulations and general directions 2016 4. The design based on DS based map											
REV	DESCRIPTION	DRAWN	SIG	DATE	CHKD	SIG	DATE	APP	SIG	DATE	

PARKING, STREET MANAGEMENT AND COMMERCIAL,
3RD FLOOR, CIVIC CENTRE
6 BRIXTON HILL
LONDON, SW2 1EG
020 7926 9000

DRAWN	MS	PROJECT	PHASE 14 - CYCLE HANGARS		
CHKD	MS	DRAWING TITLE	REGENT ROAD SIDE OF NO. 13		
APP	LM	CLASSIFICATION	CONSULTATION	PAPER	A3
		SCALE	1:250		
DATE	31.03.25	DRAWING NO	DES-CPZ-CH-014-01-64		REVISION
					A



PROPOSED

- CYCLE HANGAR
- SIGN ON LC
- POST & SIGN

EXISTING

- SINGLE YELLOW LINE
- DOUBLE YELLOW LINE
- CROSSOVER
- CROSSOVER - NOT IN USE
- CROSSOVER - ILLEGAL
- ACCESS BAR MARKING
- ZONE BOUNDARY
- DIS
- LOADING
- RESIDENTS BAY
- BUSINESS BAY
- PAY BY PHONE ONLY BAY
- SHARED USE BAY (R, B, PbP)
- SHARED USE BAY (R, PbP)
- SHARED USE BAY (B, PbP)
- SHARED USE BAY (R,B)
- M/C
- CAR CLUB
- FREE PARKING
- ELECTRIC
- E-SCOOT
- CYCLE HANGAR
- LAMP COLUMN
- SIGN ON LC
- POST & SIGN
- TREE

© CROWN COPYRIGHT AND DATABASE RIGHT 2025 . ORDNANCE SURVEY 100019338. UNAUTHORISED REPRODUCTION INFRINGES CROWN COPYRIGHT AND MAY LEAD TO PROSECUTION OR CIVIL PROCEEDINGS.

NOTES:
1. All dimensions are in metres unless otherwise stated
2. Do not scale from this drawing
3. All new signs and road markings to be laid in accordance with the traffic sign regulations and general directions 2016
4. The design based on DS based map

REV	DESCRIPTION	DRAWN	SIG	DATE	CHKD	SIG	DATE	APP	SIG	DATE

PARKING, STREET MANAGEMENT AND COMMERCIAL,
3RD FLOOR, CIVIC CENTRE
6 BRIXTON HILL
LONDON, SW2 1EG
020 7926 9000

DRAWN	MS	PROJECT		
CHKD	MS	DRAWING TITLE		
APP	LM	DRAWING NO		
DATE	31.03.25	REVISION		

PHASE 14 – CYCLE HANGARS

RENFREW ROAD OPPOSITE NO 40

CONSULTATION

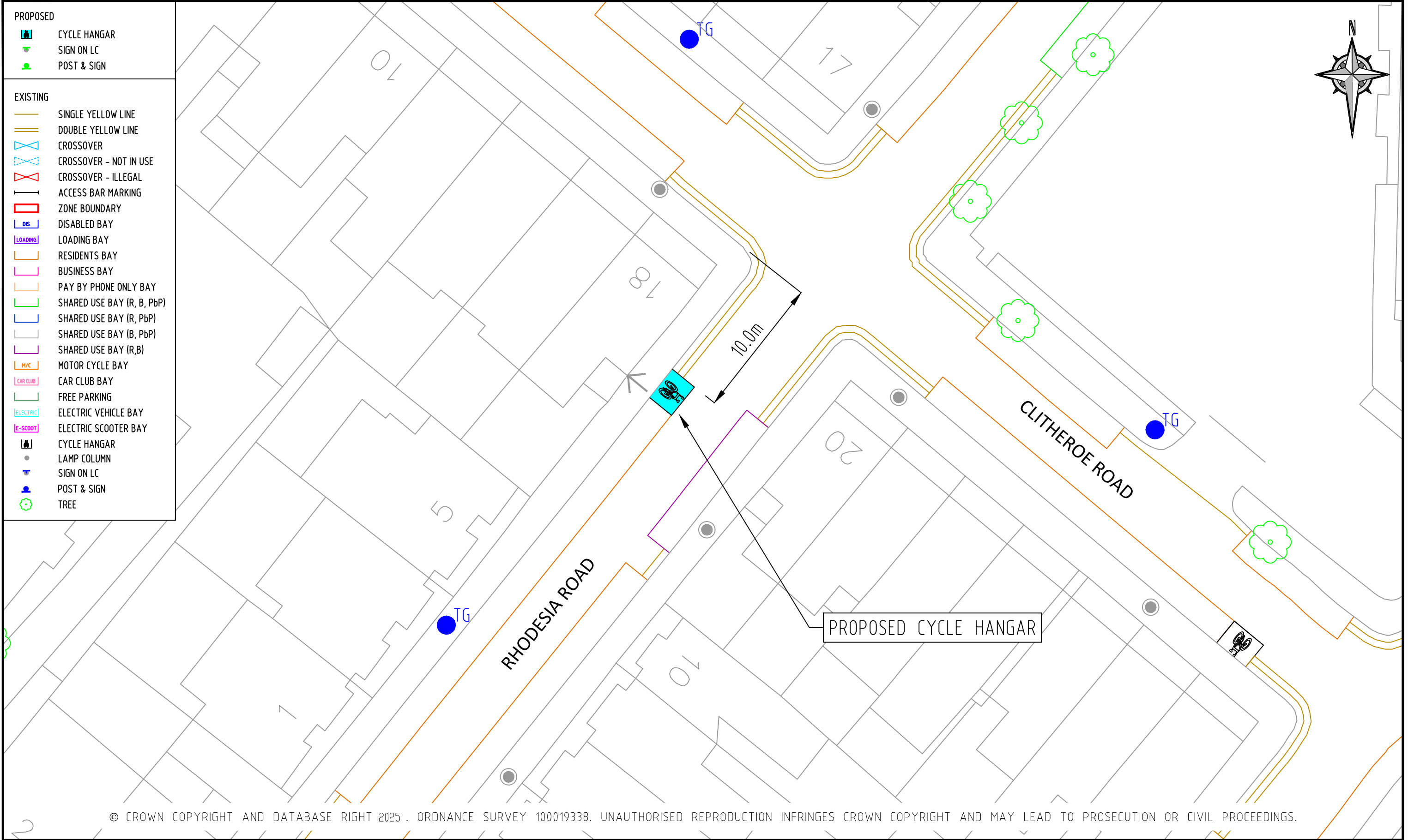
A3

SCALE

1:250

DES-CPZ-CH-014-01-65

A



PROPOSED

- CYCLE HANGAR
- SIGN ON LC
- POST & SIGN

EXISTING

- SINGLE YELLOW LINE
- DOUBLE YELLOW LINE
- CROSSOVER
- CROSSOVER - NOT IN USE
- CROSSOVER - ILLEGAL
- ACCESS BAR MARKING
- ZONE BOUNDARY
- DISABLED BAY
- LOADING BAY
- RESIDENTS BAY
- BUSINESS BAY
- PAY BY PHONE ONLY BAY
- SHARED USE BAY (R, B, PbP)
- SHARED USE BAY (R, PbP)
- SHARED USE BAY (B, PbP)
- SHARED USE BAY (R,B)
- M/C
- CAR CLUB
- FREE PARKING
- ELECTRIC VEHICLE BAY
- ELECTRIC SCOOTER BAY
- CYCLE HANGAR
- LAMP COLUMN
- SIGN ON LC
- POST & SIGN
- TREE

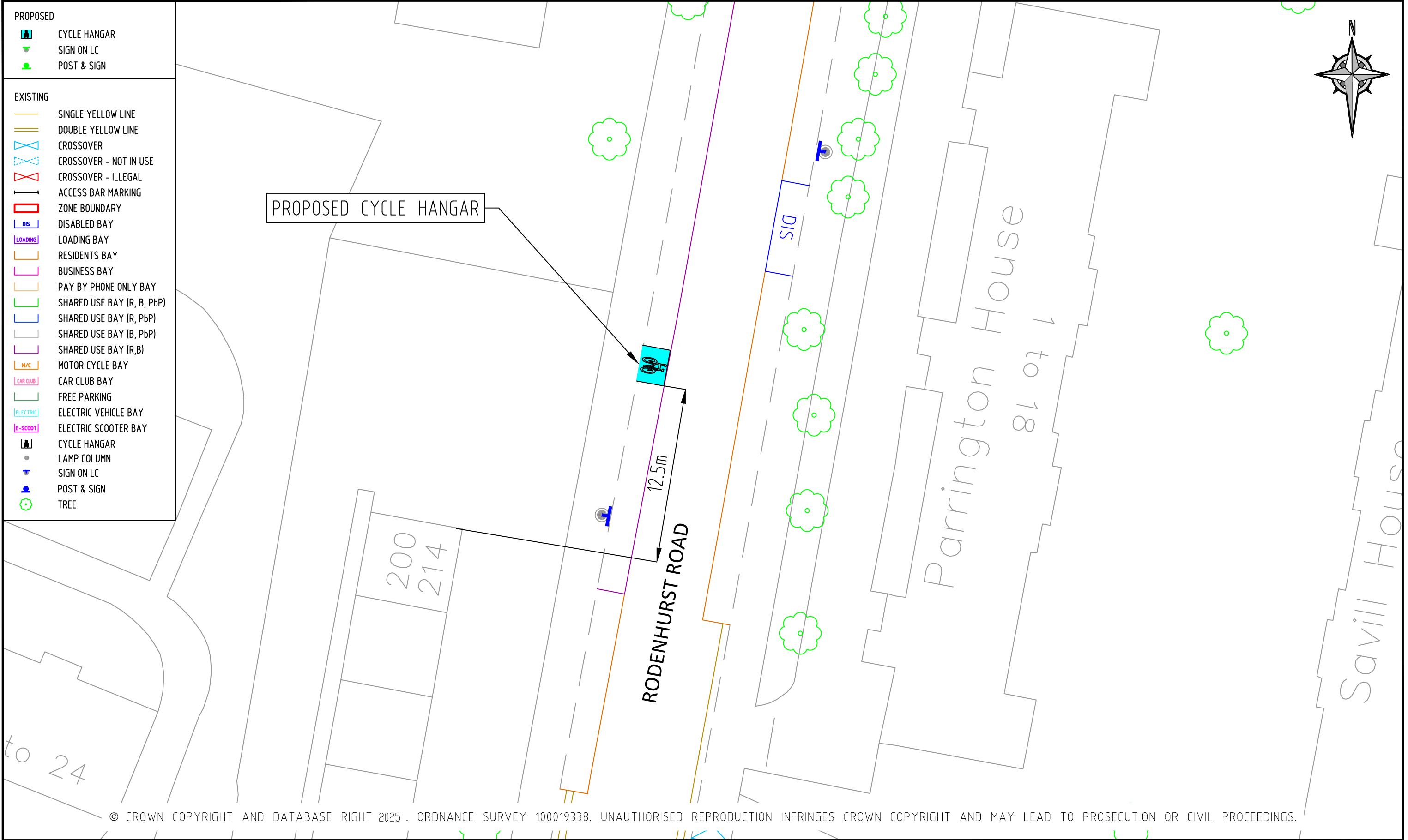
NOTES:

- All dimensions are in metres unless otherwise stated
- Do not scale from this drawing
- All new signs and road markings to be laid in accordance with the traffic sign regulations and general directions 2016
- The design based on DS based map

REV	DESCRIPTION	DRAWN	SIG	DATE	CHKD	SIG	DATE	APP	SIG	DATE

PARKING, STREET MANAGEMENT AND COMMERCIAL,
3RD FLOOR, CIVIC CENTRE
6 BRIXTON HILL
LONDON, SW2 1EG
020 7926 9000


DRAWN	PROJECT	CHKD	DRAWING TITLE	APP	CLASSIFICATION	PAPER	SCALE	DATE	DRAWING NO	REVISION
MS	PHASE 14 - CYCLE HANGARS	MS	RHODESIA ROAD SIDE OF NO. 38 CLITHEROE ROAD	LM	CONSULTATION	A3	1:250	31.03.25	DES-CPZ-CH-014-01-66	A



© CROWN COPYRIGHT AND DATABASE RIGHT 2025 . ORDNANCE SURVEY 100019338. UNAUTHORISED REPRODUCTION INFRINGES CROWN COPYRIGHT AND MAY LEAD TO PROSECUTION OR CIVIL PROCEEDINGS.

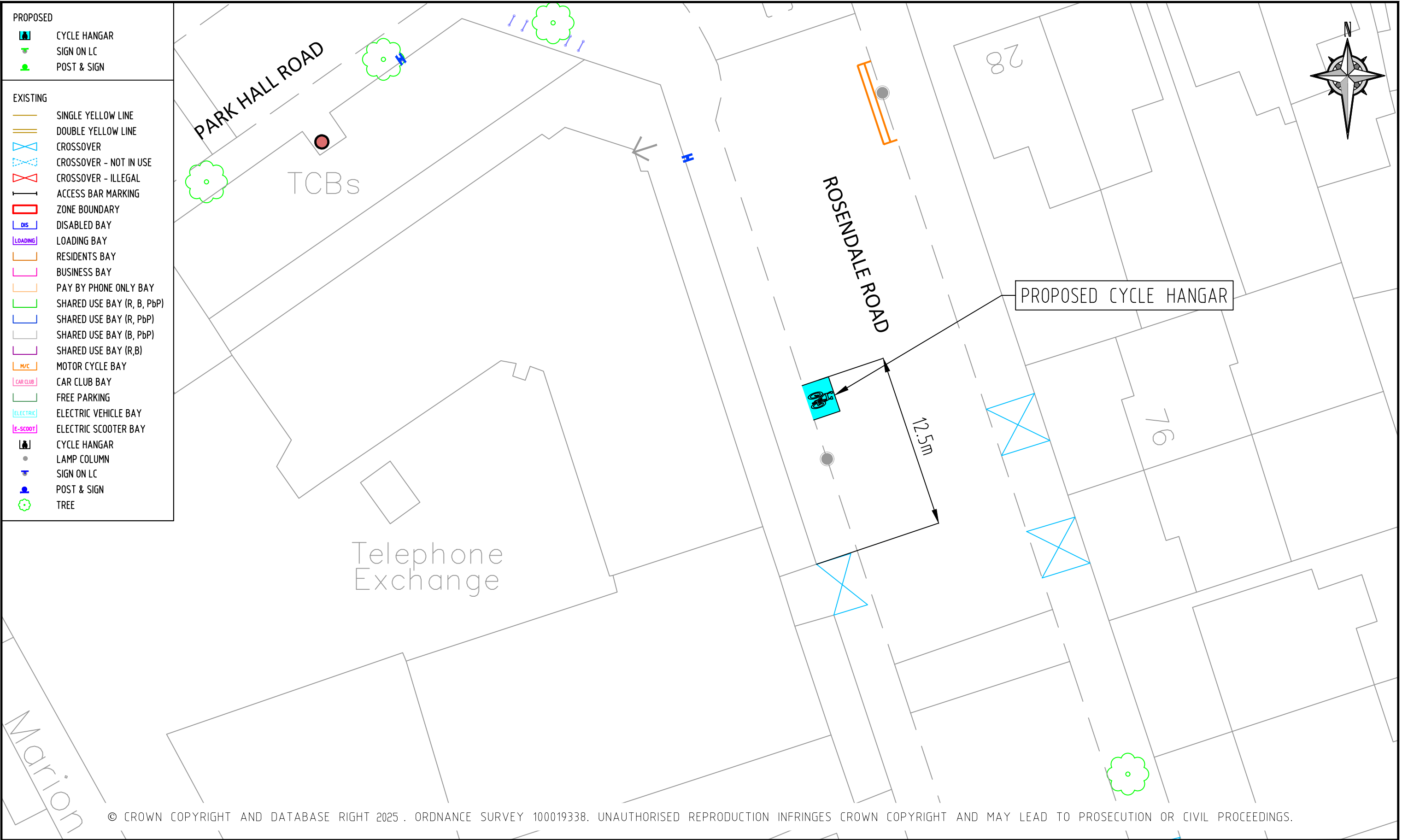
NOTES:
1. All dimensions are in metres unless otherwise stated
2. Do not scale from this drawing
3. All new signs and road markings to be laid in accordance with the traffic sign regulations and general directions 2016
4. The design based on DS based map

REV	DESCRIPTION	DRAWN	SIG	DATE	CHKD	SIG	DATE	APP	SIG	DATE



PARKING, STREET MANAGEMENT
AND COMMERCIAL,
3RD FLOOR, CIVIC CENTRE
6 BRIXTON HILL
LONDON, SW2 1EG
020 7926 9000

DRAWN	MS	PROJECT			PHASE 14 – CYCLE HANGARS		
CHKD	MS	DRAWING TITLE			RODENHURST ROAD OPPOSITE PARRINGTON HOUSE		
APP	LM	CLASSIFICATION	PAPER	SCALE	REVISION		
DATE	31.03.25	CONSULTATION	A3	1:250	A		
DRAWING NO		DES-CPZ-CH-014-01-67					



PROPOSED

CYCLE HANGAR

SIGN ON LC

POST & SIGN

EXISTING

SINGLE YELLOW LINE

DOUBLE YELLOW LINE

CROSSOVER

CROSSOVER - NOT IN USE

CROSSOVER - ILLEGAL

ACCESS BAR MARKING

ZONE BOUNDARY

DISABLED BAY

LOADING BAY

RESIDENTS BAY

BUSINESS BAY

PAY BY PHONE ONLY BAY

SHARED USE BAY (R, B, PbP)

SHARED USE BAY (R, PbP)

SHARED USE BAY (B, PbP)

SHARED USE BAY (R, B)

MOTOR CYCLE BAY

CAR CLUB BAY

FREE PARKING

ELECTRIC VEHICLE BAY

ELECTRIC SCOOTER BAY

CYCLE HANGAR

LAMP COLUMN

SIGN ON LC

POST & SIGN

TREE

NOTES:

1. All dimensions are in metres unless otherwise stated
2. Do not scale from this drawing
3. All new signs and road markings to be laid in accordance with the traffic sign regulations and general directions 2016
4. The design based on DS based map

REV	DESCRIPTION	DRAWN	SIG	DATE	CHKD	SIG	DATE	APP	SIG	DATE

PARKING, STREET MANAGEMENT
AND COMMERCIAL,
3RD FLOOR, CIVIC CENTRE
6 BRIXTON HILL
LONDON, SW2 1EG
020 7926 9000

DRAWN	MS	PROJECT		
CHKD	MS	DRAWING TITLE		
APP	LM	CLASSIFICATION	PAPER	SCALE
DATE	31.03.25	CONSULTATION	A3	1:250
		DRAWING NO	REVISION	
		DES-CPZ-CH-014-01-68	A	



PROPOSED

- CYCLE HANGAR
- SIGN ON LC
- POST & SIGN

EXISTING

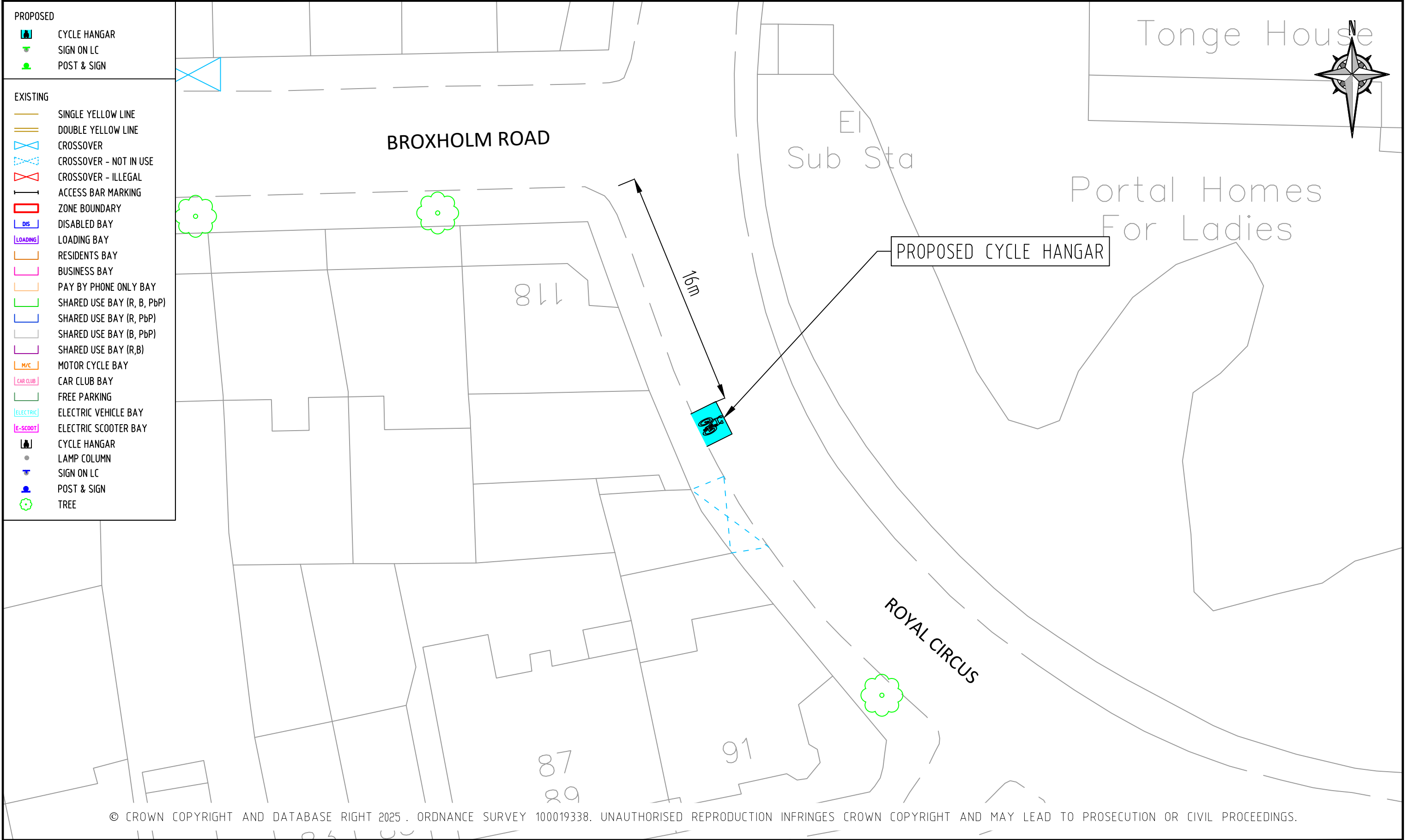
- SINGLE YELLOW LINE
- DOUBLE YELLOW LINE
- CROSSOVER
- CROSSOVER - NOT IN USE
- CROSSOVER - ILLEGAL
- ACCESS BAR MARKING
- ZONE BOUNDARY
- DISABLED BAY
- LOADING BAY
- RESIDENTS BAY
- BUSINESS BAY
- PAY BY PHONE ONLY BAY
- SHARED USE BAY (R, B, PbP)
- SHARED USE BAY (R, PbP)
- SHARED USE BAY (B, PbP)
- SHARED USE BAY (R,B)
- M/C MOTOR CYCLE BAY
- CAR CLUB BAY
- FREE PARKING
- ELECTRIC VEHICLE BAY
- ELECTRIC SCOOTER BAY
- CYCLE HANGAR
- LAMP COLUMN
- SIGN ON LC
- POST & SIGN
- TREE

NOTES:
1. All dimensions are in metres unless otherwise stated
2. Do not scale from this drawing
3. All new signs and road markings to be laid in accordance with the traffic sign regulations and general directions 2016
4. The design based on DS based map

REV	DESCRIPTION	DRAWN	SIG	DATE	CHKD	SIG	DATE	APP	SIG	DATE

PARKING, STREET MANAGEMENT AND COMMERCIAL,
3RD FLOOR, CIVIC CENTRE
6 BRIXTON HILL
LONDON, SW2 1EG
020 7926 9000

DRAWN	MS	PROJECT			PHASE 14 - CYCLE HANGARS		
CHKD	MS	DRAWING TITLE			ROXBURGH ROAD SIDE OF NO. 20 BEWLYS ROAD		
APP	LM	CLASSIFICATION	PAPER	SCALE			
		CONSULTATION	A3	1:250			
DATE	31.03.25	DRAWING NO	DES-CPZ-CH-014-01-69			REVISION	A



NOTES:

1. All dimensions are in metres unless otherwise stated
2. Do not scale from this drawing
3. All new signs and road markings to be laid in accordance with the traffic sign regulations and general directions 2016
4. The design based on DS based map

REV	DESCRIPTION	DRAWN	SIG	DATE	CHKD	SIG	DATE	APP	SIG	DATE

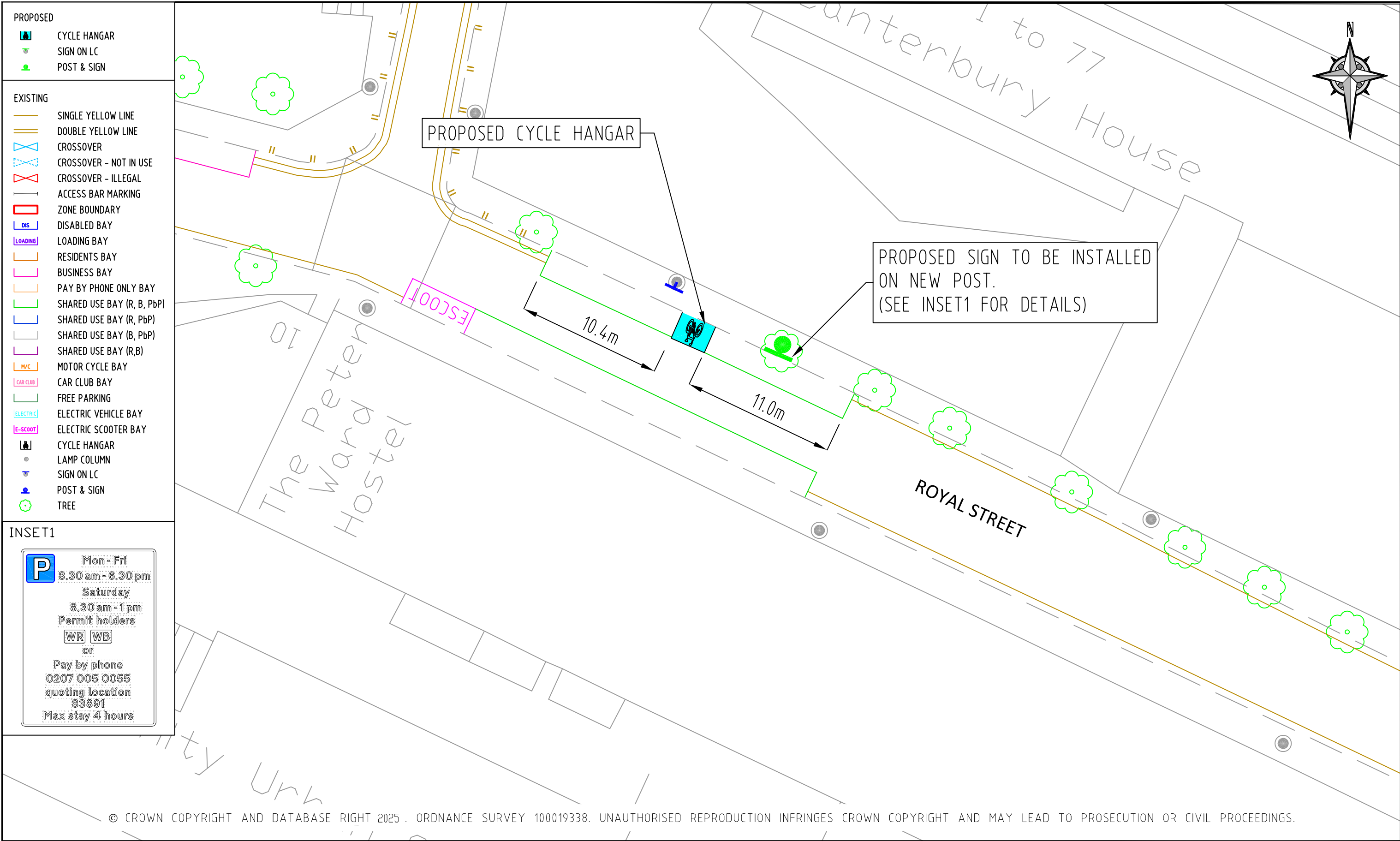
PARKING, STREET MANAGEMENT
AND COMMERCIAL,
3RD FLOOR, CIVIC CENTRE
6 BRIXTON HILL
LONDON, SW2 1EG
020 7926 9000

DRAWN	PROJECT
MS	PHASE 14 - CYCLE HANGARS

CHKD	DRAWING TITLE
MS	ROYAL CIRCUS SIDE OF NO. 118 BROXHOLM ROAD

APP	CLASSIFICATION	PAPER	SCALE
LM	CONSULTATION	A3	1:250

DATE	DRAWING NO	REVISION
31.03.25	DES-CPZ-CH-014-01-70	A



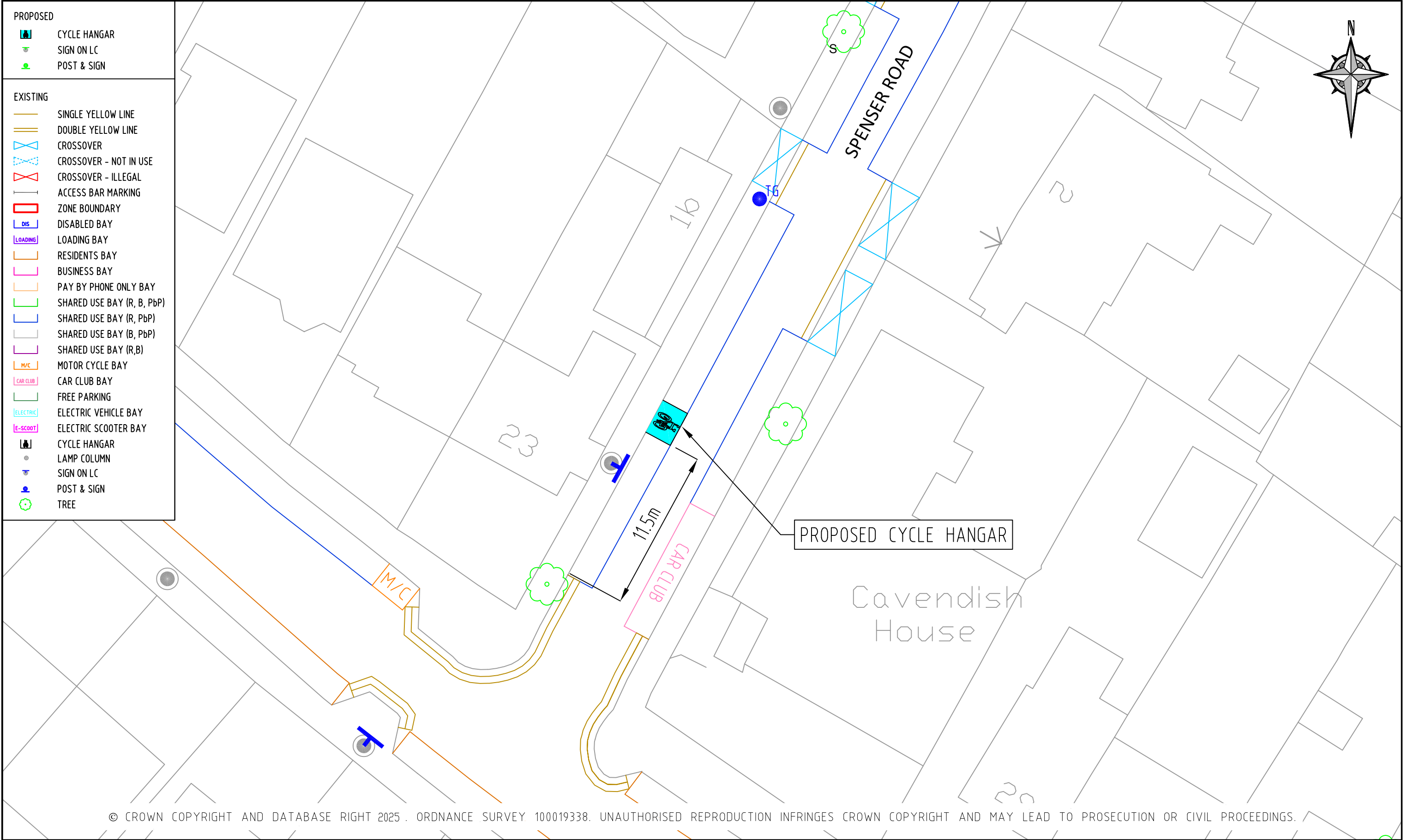
NOTES:
1. All dimensions are in metres unless otherwise stated
2. Do not scale from this drawing
3. All new signs and road markings to be laid in accordance with the traffic sign regulations and general directions 2016
4. The design based on OS based map

REV	DESCRIPTION	DRAWN	SIG	DATE	CHKD	SIG	DATE	APP	SIG	DATE

Lambeth

PARKING, STREET MANAGEMENT
AND COMMERCIAL,
3RD FLOOR, CIVIC CENTRE
6 BRIXTON HILL
LONDON, SW2 1EG
020 7926 9000


DRAWN	PROJECT		
MS	PHASE 14- CYCLE HANGARS		
CHKD	DRAWING TITLE		
MS	ROYAL STREET O/S 1 TO 77 CANTERBURY HOUSE		
APP	CLASSIFICATION	PAPER	SCALE
LM	CONSULTATION	A3	1:250
DATE	DRAWING NO		REVISION
31.03.25	DES-CPZ-CH-014-01-71		A



© CROWN COPYRIGHT AND DATABASE RIGHT 2025 . ORDNANCE SURVEY 100019338. UNAUTHORISED REPRODUCTION INFRINGES CROWN COPYRIGHT AND MAY LEAD TO PROSECUTION OR CIVIL PROCEEDINGS.

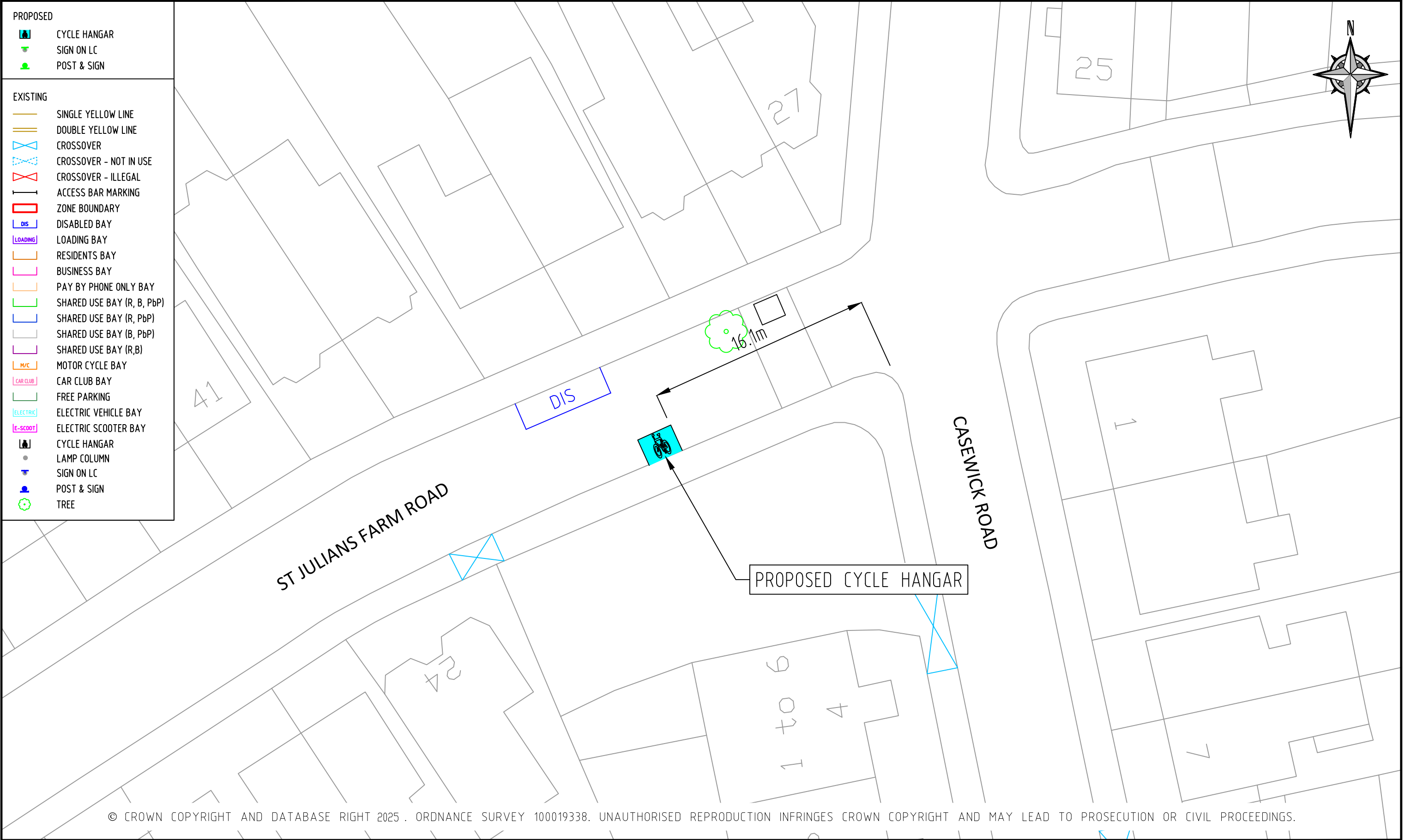
- NOTES:
- 1. All dimensions are in metres unless otherwise stated
 - 2. Do not scale from this drawing
 - 3. All new signs and road markings to be laid in accordance with the traffic sign regulations and general directions 2016
 - 4. The design based on OS based map

REV	DESCRIPTION	DRAWN	SIG	DATE	CHKD	SIG	DATE	APP	SIG	DATE



PARKING, STREET MANAGEMENT
AND COMMERCIAL,
3RD FLOOR, CIVIC CENTRE
6 BRIXTON HILL
LONDON, SW2 1EG
020 7926 9000

DRAWN	MS	PROJECT			PHASE 14 - CYCLE HANGARS		
CHKD	MS	DRAWING TITLE					SPENSER ROAD SIDE OF NO. 23 DULWICH ROAD
APP	LM	CLASSIFICATION	PAPER	SCALE			
		CONSULTATION	A3	1:250			
DATE	31.03.25	DRAWING NO	DES-CPZ-CH-014-01-72			REVISION	A



NOTES:


1. All dimensions are in metres unless otherwise stated

2. Do not scale from this drawing

3. All new signs and road markings to be laid in accordance with the traffic sign regulations and general directions 2016

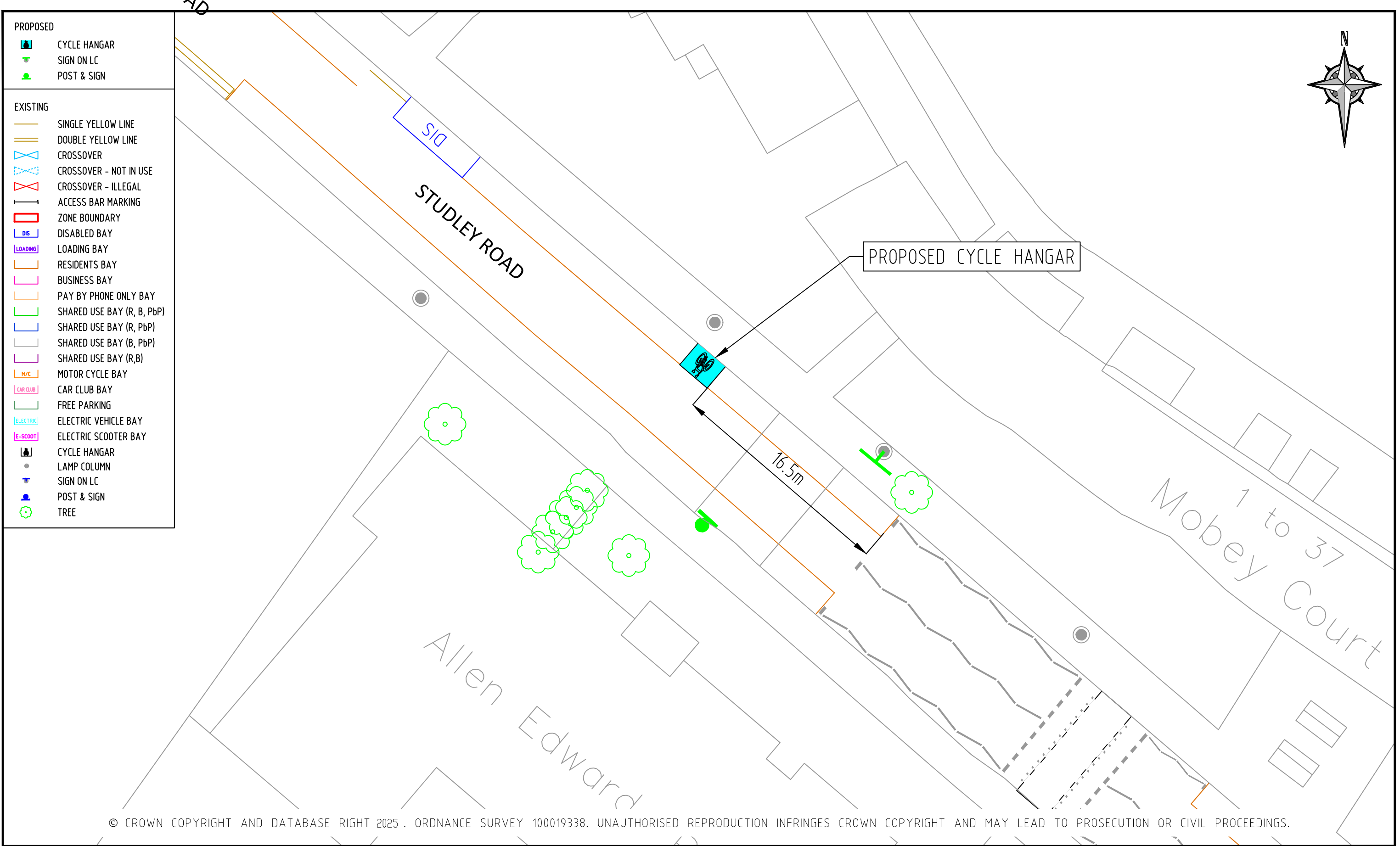
4. The design based on DS based map

REV	DESCRIPTION	DRAWN	SIG	DATE	CHKD	SIG	DATE	APP	SIG	DATE

Lambeth

PARKING, STREET MANAGEMENT
AND COMMERCIAL,
3RD FLOOR, CIVIC CENTRE
6 BRIXTON HILL
LONDON, SW2 1EG
020 7926 9000


DRAWN	MS	PROJECT	PHASE 14 - CYCLE HANGARS
CHKD	MS	DRAWING TITLE	ST JULIAN FARM SIDE OF NOS 1 TO 6 CASEWICK RD
APP	LM	CLASSIFICATION	CONSULTATION
DATE	31.03.25	PAPER	A3
		SCALE	1:250
		DRAWING NO	DES-CPZ-CH-014-01-73
		REVISION	A



© CROWN COPYRIGHT AND DATABASE RIGHT 2025 . ORDNANCE SURVEY 100019338. UNAUTHORISED REPRODUCTION INFRINGES CROWN COPYRIGHT AND MAY LEAD TO PROSECUTION OR CIVIL PROCEEDINGS.

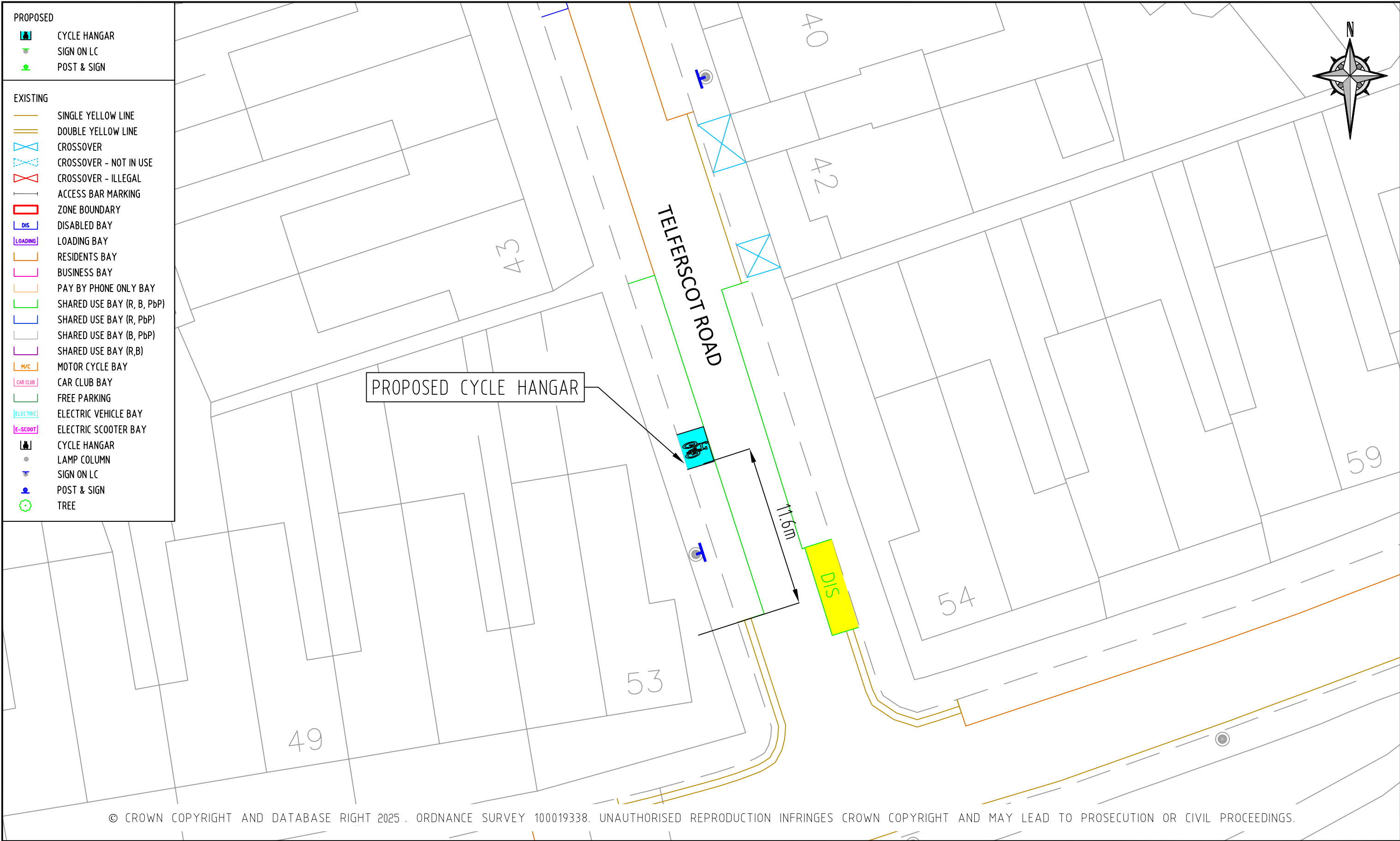
- NOTES:
- 1. All dimensions are in metres unless otherwise stated
 - 2. Do not scale from this drawing
 - 3. All new signs and road markings to be laid in accordance with the traffic sign regulations and general directions 2016
 - 4. The design based on DS based map

REV	DESCRIPTION	DRAWN	SIG	DATE	CHKD	SIG	DATE	APP	SIG	DATE



PARKING, STREET MANAGEMENT
AND COMMERCIAL,
3RD FLOOR, CIVIC CENTRE
6 BRIXTON HILL
LONDON, SW2 1EG
020 7926 9000

DRAWN	MS	PROJECT		PHASE 14 – CYCLE HANGARS	
CHKD	MS	DRAWING TITLE		STUDLEY ROAD O/S PARKER COURT	
APP	LM	CLASSIFICATION	PAPER	SCALE	
		CONSULTATION	A3	1:250	
DATE	31.03.25	DRAWING NO	DES-CPZ-CH-014-01-74		REVISION
					A



© CROWN COPYRIGHT AND DATABASE RIGHT 2025 . ORDNANCE SURVEY 100019338. UNAUTHORISED REPRODUCTION INFRINGES CROWN COPYRIGHT AND MAY LEAD TO PROSECUTION OR CIVIL PROCEEDINGS.

NOTES:

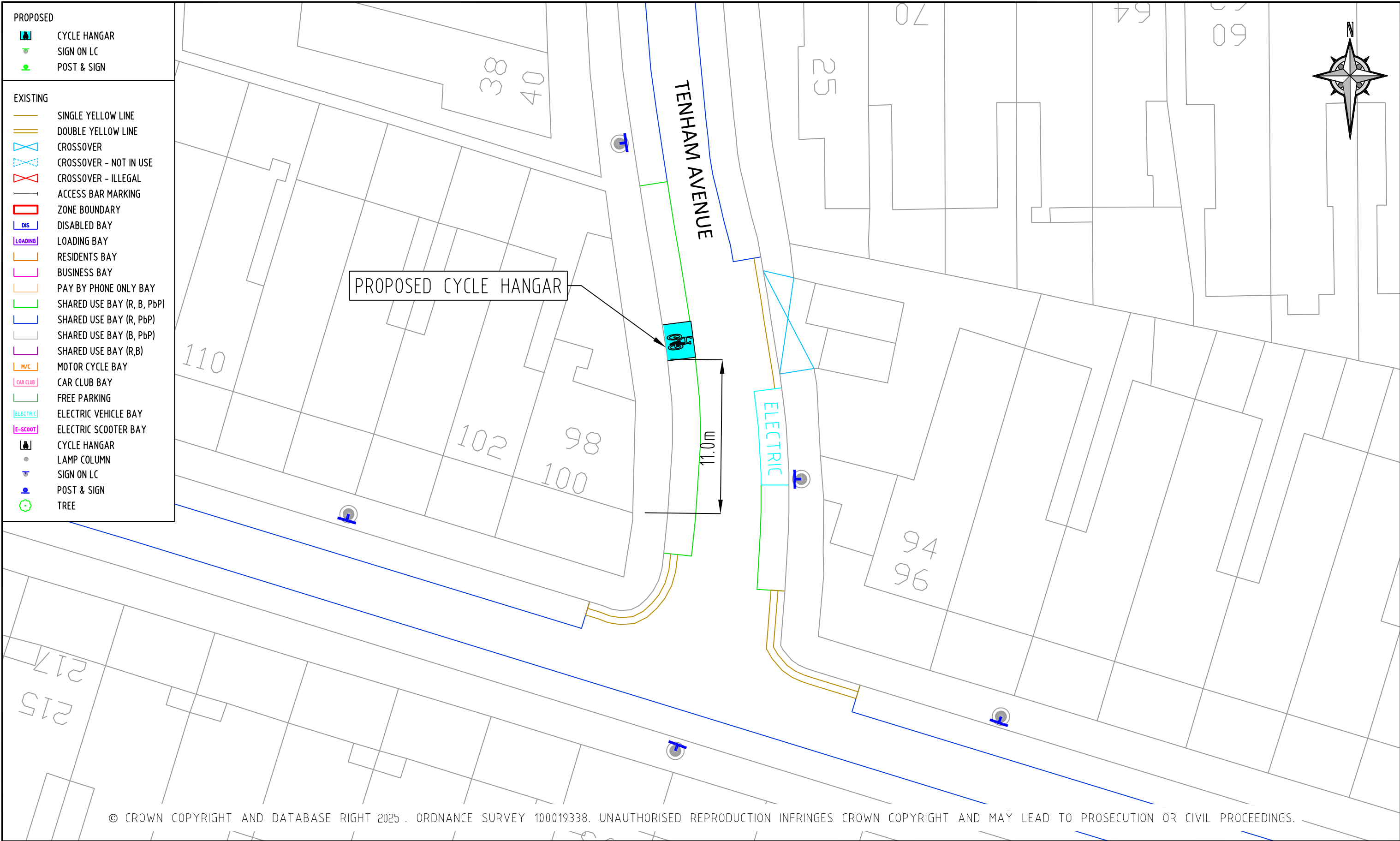
- All dimensions are in metres unless otherwise stated
- Do not scale from this drawing
- All new signs and road markings to be laid in accordance with the traffic sign regulations and general directions 2016
- The design based on DS based map

REV	DESCRIPTION	DRAWN	SIG	DATE	CHKD	SIG	DATE	APP	SIG	DATE

Lambeth

PARKING, STREET MANAGEMENT
AND COMMERCIAL,
3RD FLOOR, CIVIC CENTRE
6 BRIXTON HILL
LONDON, SW2 1EG
020 7926 9000

DRAWN	MS	PROJECT	PHASE 14 - CYCLE HANGARS
CHKD	MS	DRAWING TITLE	TELFERSCOT RD SIDE OF NO. 53 EMMANUEL RD
APP	LM	CLASSIFICATION	CONSULTATION
DATE	31.03.25	PAPER	A3
		SCALE	1:250
		DRAWING NO	DES-CPZ-CH-014-01-75
		REVISION	A



NOTES: 1. All dimensions are in metres unless otherwise stated 2. Do not scale from this drawing 3. All new signs and road markings to be laid in accordance with the traffic sign regulations and general directions 2016 4. The design based on DS based map											
REV	DESCRIPTION	DRAWN	SIG	DATE	CHKD	SIG	DATE	APP	SIG	DATE	

PARKING, STREET MANAGEMENT
AND COMMERCIAL,
3RD FLOOR, CIVIC CENTRE
6 BRIXTON HILL
LONDON, SW2 1EG
020 7926 9000

DRAWN	PROJECT		
MS	PHASE 14 - CYCLE HANGARS		
CHKD	DRAWING TITLE		
MS	TENHAM AV SIDE OF NOS. 98/100 STERNHOLD AV		
APP	CLASSIFICATION	PAPER	SCALE
LM	CONSULTATION	A3	1:250
DATE	DRAWING NO		REVISION
31.03.25	DES-CPZ-CH-014-01-76		A



NOTES:

1. All dimensions are in metres unless otherwise stated
2. Do not scale from this drawing
3. All new signs and road markings to be laid in accordance with the traffic sign regulations and general directions 2016
4. The design based on OS based map

REV	DESCRIPTION	DRAWN	SIG	DATE	CHKD	SIG	DATE	APP	SIG	DATE

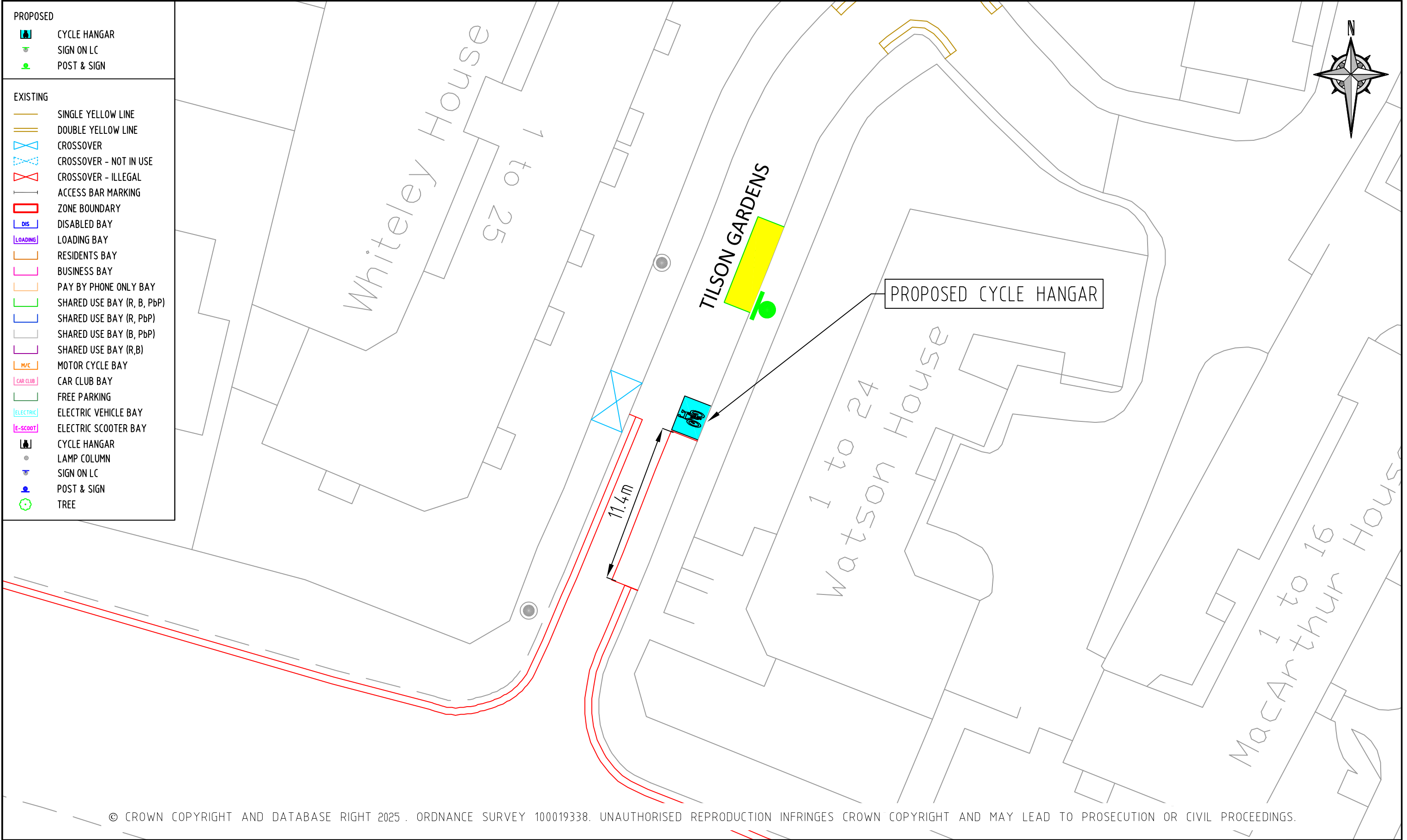
PARKING, STREET MANAGEMENT
AND COMMERCIAL,
3RD FLOOR, CIVIC CENTRE
6 BRIXTON HILL
LONDON, SW2 1EG
020 7926 9000

DRAWN	PROJECT
MS	PHASE 14 - CYCLE HANGARS

CHKD	DRAWING TITLE
MS	THURLESTONE RD O/S NO. 12 THURLESTONE RD

APP	CLASSIFICATION	PAPER	SCALE
LM	CONSULTATION	A3	1:250


DATE	DRAWING NO	REVISION
31.03.25	DES-CPZ-CH-014-01-77	A



© CROWN COPYRIGHT AND DATABASE RIGHT 2025 . ORDNANCE SURVEY 100019338. UNAUTHORISED REPRODUCTION INFRINGES CROWN COPYRIGHT AND MAY LEAD TO PROSECUTION OR CIVIL PROCEEDINGS.

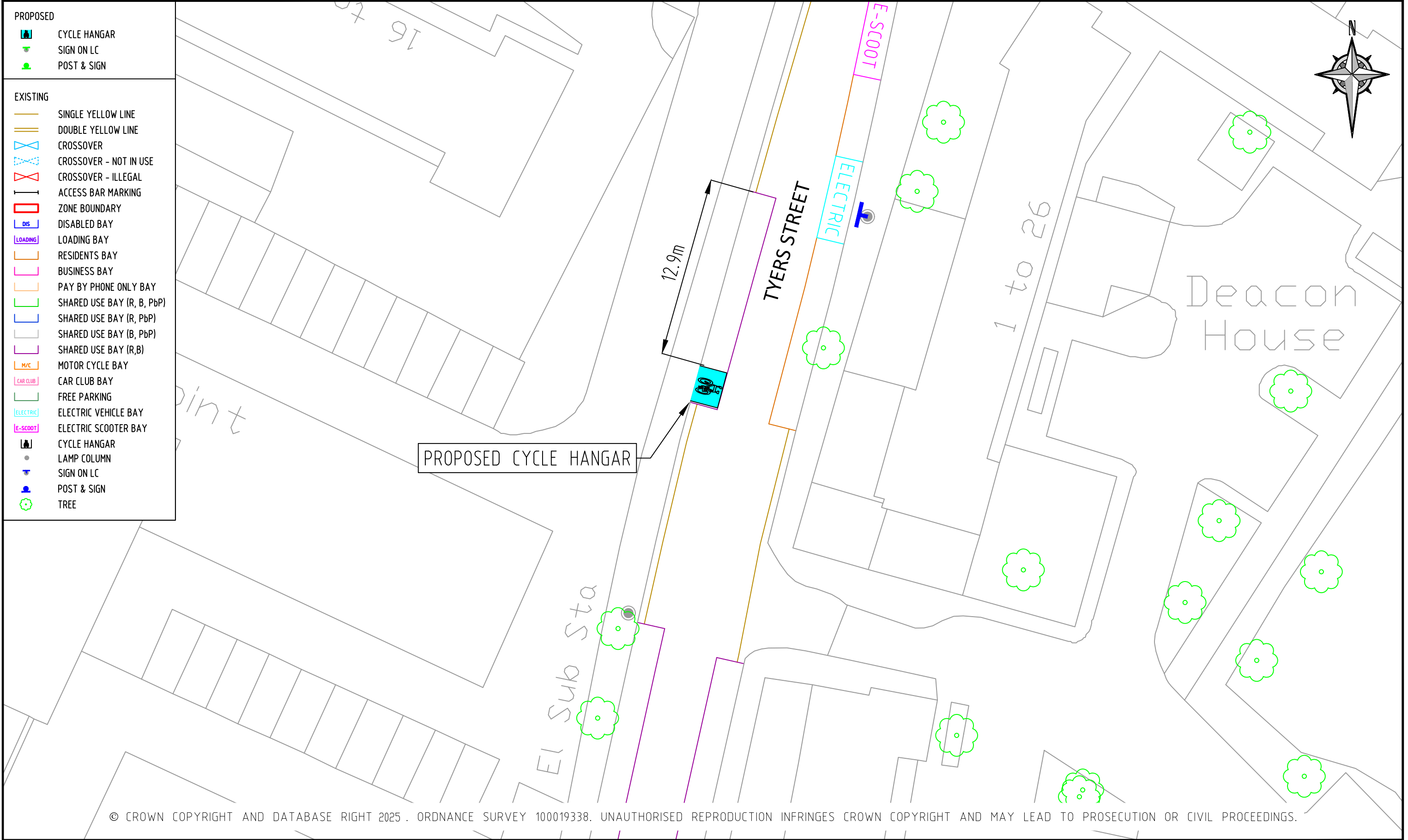
NOTES:
1. All dimensions are in metres unless otherwise stated
2. Do not scale from this drawing
3. All new signs and road markings to be laid in accordance with the traffic sign regulations and general directions 2016
4. The design based on OS based map

REV	DESCRIPTION	DRAWN	SIG	DATE	CHKD	SIG	DATE	APP	SIG	DATE



PARKING, STREET MANAGEMENT
AND COMMERCIAL,
3RD FLOOR, CIVIC CENTRE
6 BRIXTON HILL
LONDON, SW2 1EG
020 7926 9000

DRAWN	MS	PROJECT	PHASE 14 - CYCLE HANGARS		
CHKD	MS	DRAWING TITLE	TILSON GARDENS O/S 1 TO 24 WATSON HOUSE		
APP	LM	CLASSIFICATION	PAPER	SCALE	
		CONSULTATION	A3	1:250	
DATE	31.03.25	DRAWING NO	DES-CPZ-CH-014-01-78		REVISION
					A



PROPOSED

CYCLE HANGAR

SIGN ON LC

POST & SIGN

EXISTING

SINGLE YELLOW LINE

DOUBLE YELLOW LINE

CROSSOVER

CROSSOVER - NOT IN USE

CROSSOVER - ILLEGAL

ACCESS BAR MARKING

ZONE BOUNDARY

DISABLED BAY

LOADING BAY

RESIDENTS BAY

BUSINESS BAY

PAY BY PHONE ONLY BAY

SHARED USE BAY (R, B, PbP)

SHARED USE BAY (R, PbP)

SHARED USE BAY (B, PbP)

SHARED USE BAY (R, B)

MOTOR CYCLE BAY

CAR CLUB BAY

FREE PARKING

ELECTRIC VEHICLE BAY

ELECTRIC SCOOTER BAY

CYCLE HANGAR

LAMP COLUMN

SIGN ON LC

POST & SIGN

TREE

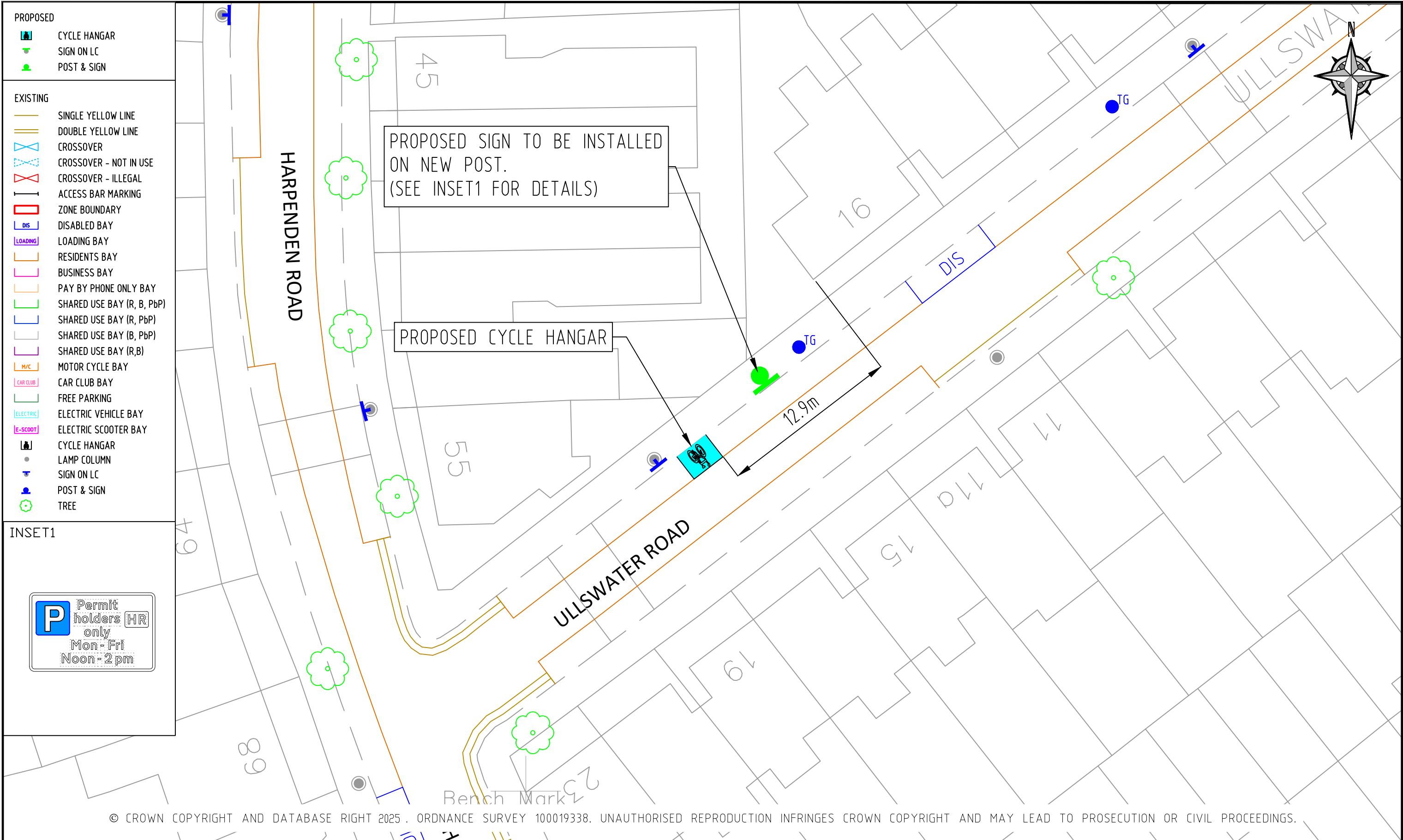
NOTES:

1. All dimensions are in metres unless otherwise stated
2. Do not scale from this drawing
3. All new signs and road markings to be laid in accordance with the traffic sign regulations and general directions 2016
4. The design based on DS based map

REV	DESCRIPTION	DRAWN	SIG	DATE	CHKD	SIG	DATE	APP	SIG	DATE

PARKING, STREET MANAGEMENT
AND COMMERCIAL,
3RD FLOOR, CIVIC CENTRE
6 BRIXTON HILL
LONDON, SW2 1EG
020 7926 9000

DRAWN	MS	PROJECT	PHASE 14 - CYCLE HANGARS		
CHKD	MS	DRAWING TITLE	TYERS STREET SIDE OF 1 TO 26 DEACON HOUSE		
APP	LM	CLASSIFICATION	PAPER	SCALE	
		CONSULTATION	A3	1:250	
DATE	31.03.25	DRAWING NO	DES-CPZ-CH-014-01-79		REVISION
					A



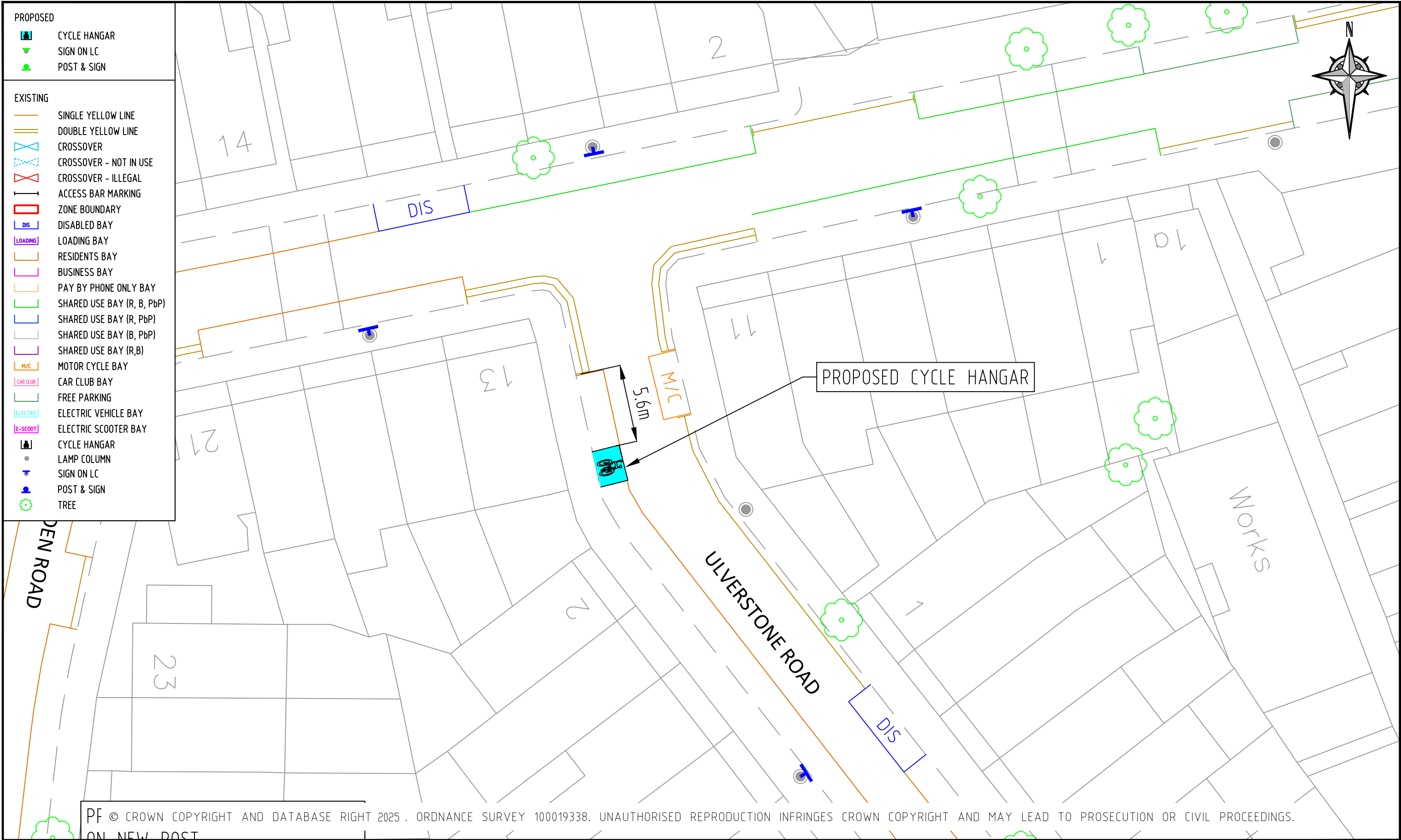
- NOTES:
- All dimensions are in metres unless otherwise stated
 - Do not scale from this drawing
 - All new signs and road markings to be laid in accordance with the traffic sign regulations and general directions 2016
 - The design based on DS based map

REV	DESCRIPTION	DRAWN	SIG	DATE	CHKD	SIG	DATE	APP	SIG	DATE

Lambeth

PARKING, STREET MANAGEMENT
AND COMMERCIAL,
3RD FLOOR, CIVIC CENTRE
6 BRIXTON HILL
LONDON, SW2 1EG
020 7926 9000

DRAWN	MS	PROJECT	PHASE 14- CYCLE HANGARS		
CHKD	MS	DRAWING TITLE	ULLSWATER RD SIDE OF NO. 55 HARPENDEN RD		
APP	LM	CLASSIFICATION	PAPER	SCALE	
		CONSULTATION	A3	1:250	
DATE	31.03.25	DRAWING NO	DES-CPZ-CH-014-01-80		REVISION
					A



NOTES:

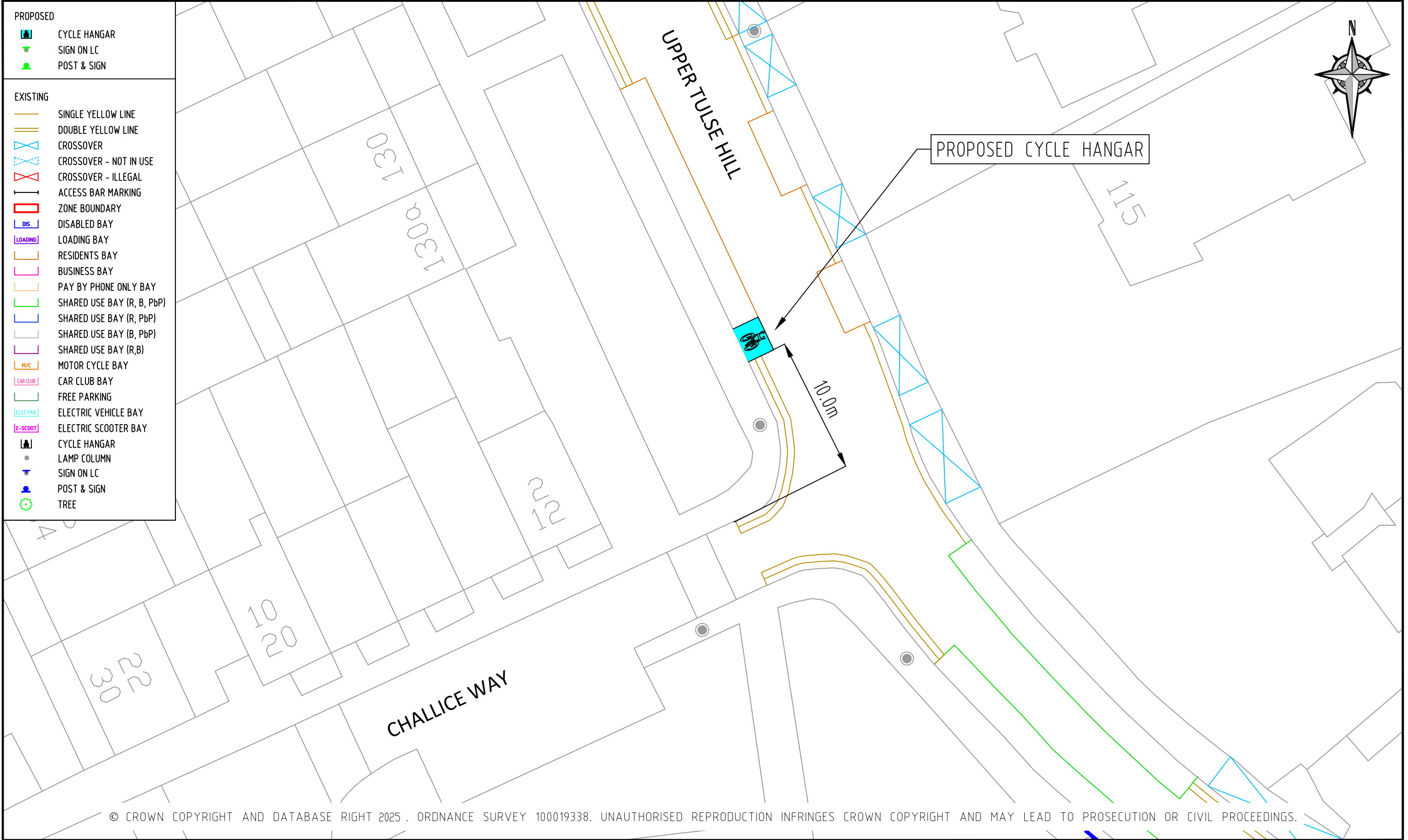
- All dimensions are in metres unless otherwise stated
- Do not scale from this drawing
- All new signs and road markings to be laid in accordance with the traffic sign regulations and general directions 2016
- The design based on DS based map

REV	DESCRIPTION	DRAWN	SIG	DATE	CHKD	SIG	DATE	APP	SIG	DATE

Lambeth

PARKING, STREET MANAGEMENT
AND COMMERCIAL,
3RD FLOOR, CIVIC CENTRE
6 BRIXTON HILL
LONDON, SW2 1EG
020 7926 9000

DRAWN	MS	PROJECT	PHASE 14 - CYCLE HANGARS		
CHKD	MS	DRAWING TITLE	ULVERSTONE RD SIDE OF NO 13 HARPENDEN RD		
APP	LM	CLASSIFICATION	PAPER	SCALE	
		CONSULTATION	A3	1:250	
DATE	31.03.25	DRAWING NO	DES-CPZ-CH-014-01-81		REVISION
					A



NOTES:

- All dimensions are in metres unless otherwise stated
- Do not scale from this drawing
- All new signs and road markings to be laid in accordance with the traffic sign regulations and general directions 2016
- The design based on OS based map

REV	DESCRIPTION	DRAWN	SIG	DATE	CHKD	SIG	DATE	APP	SIG	DATE

PARKING, STREET MANAGEMENT AND COMMERCIAL,
3RD FLOOR, CIVIC CENTRE
6 BRIXTON HILL
LONDON, SW2 1EG
020 7926 9000

DRAWN	MS	PROJECT	PHASE 14 - CYCLE HANGARS				
CHKD	MS	DRAWING TITLE	UPPER TULSE HILL OPPOSITE NO. 115				
APP	LM	CLASSIFICATION	CONSULTATION	PAPER	A3	SCALE	1:250
DATE	31.03.25	DRAWING NO	DES-CPZ-CH-014-01-82		REVISION	A	



© CROWN COPYRIGHT AND DATABASE RIGHT 2025 . ORDNANCE SURVEY 100019338. UNAUTHORISED REPRODUCTION INFRINGES CROWN COPYRIGHT AND MAY LEAD TO PROSECUTION OR CIVIL PROCEEDINGS.

NOTES:

1. All dimensions are in metres unless otherwise stated

2. Do not scale from this drawing

3. All new signs and road markings to be laid in accordance with the traffic sign regulations and general directions 2016

4. The design based on DS based map

REV	DESCRIPTION	DRAWN	SIG	DATE	CHKD	SIG	DATE	APP	SIG	DATE

PARKING, STREET MANAGEMENT AND COMMERCIAL,

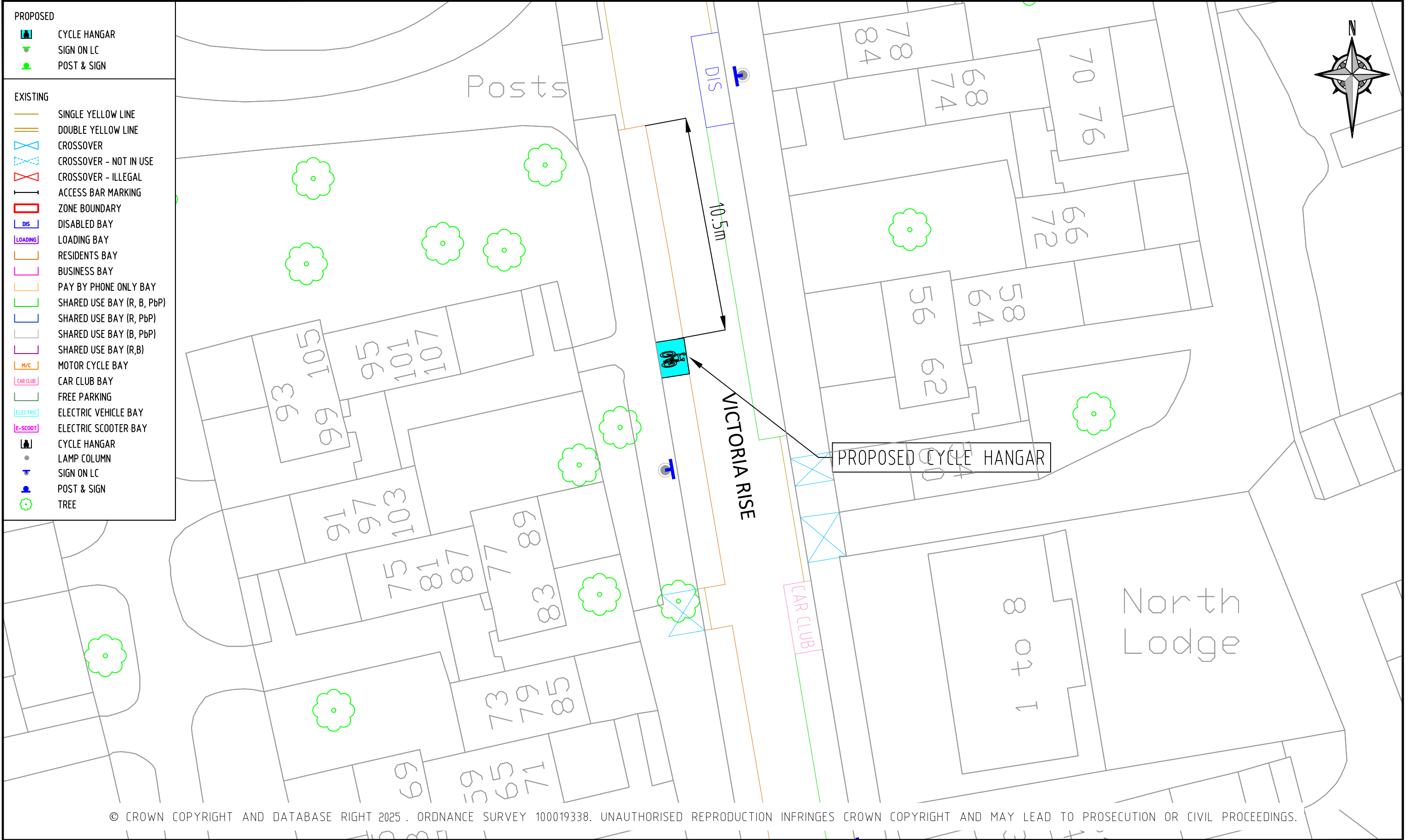
3RD FLOOR, CIVIC CENTRE

6 BRIXTON HILL

LONDON, SW2 1EG

020 7926 9000

DRAWN	MS	PROJECT	PHASE 14 - CYCLE HANGARS				
CHKD	MS	DRAWING TITLE	VALE STREET SIDE OF NO. 48 TRITTON ROAD				
APP	LM	CLASSIFICATION	CONSULTATION	PAPER	A3	SCALE	1:250
DATE	31.03.25	DRAWING NO	DES-CPZ-CH-014-01-83	REVISION	A		



NOTES:

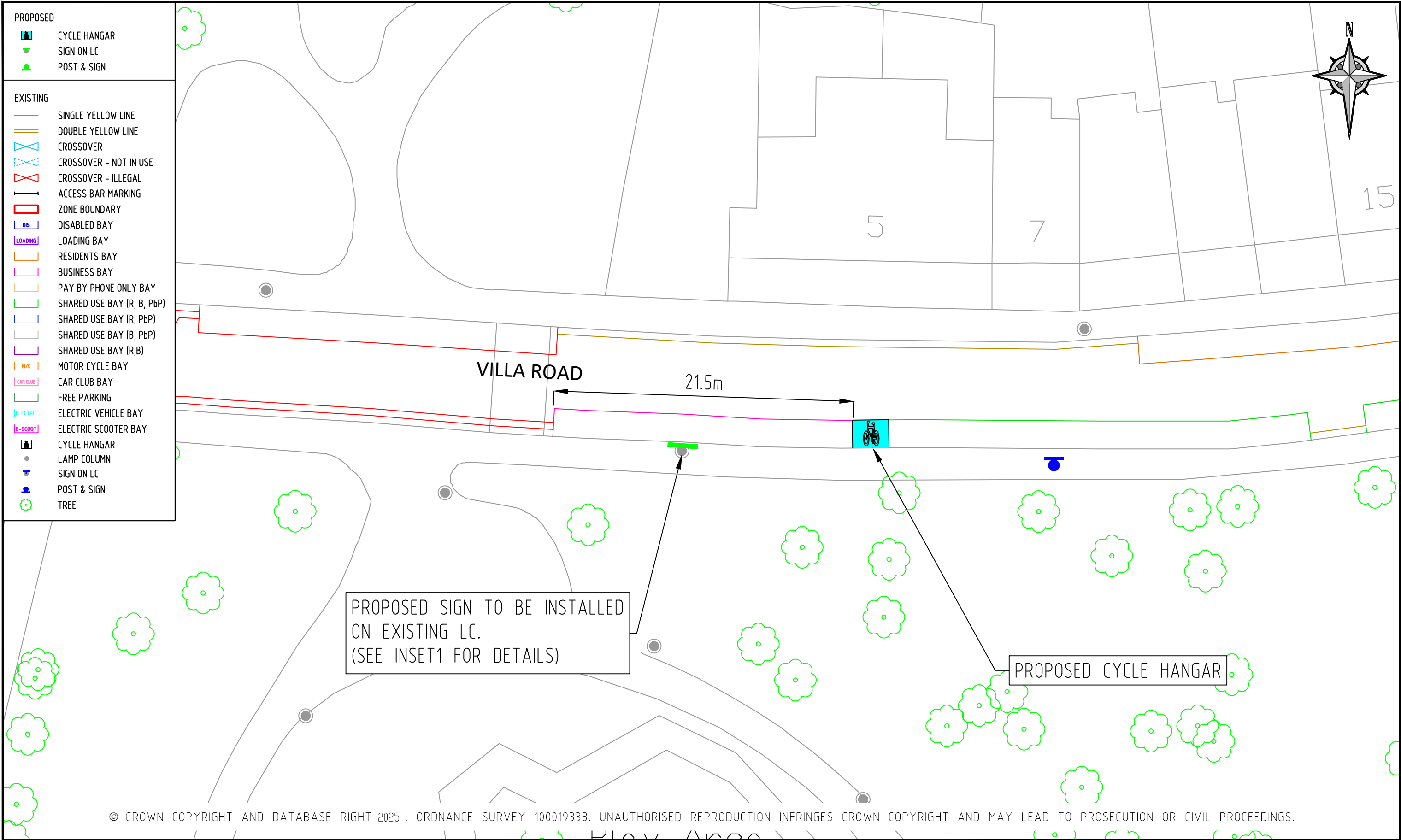
- All dimensions are in metres unless otherwise stated
- Do not scale from this drawing
- All new signs and road markings to be laid in accordance with the traffic sign regulations and general directions 2016
- The design based on DS based map

REV	DESCRIPTION	DRAWN	SIG	DATE	CHKD	SIG	DATE	APP	SIG	DATE

Lambeth

PARKING, STREET MANAGEMENT
AND COMMERCIAL,
3RD FLOOR, CIVIC CENTRE
6 BRIXTON HILL
LONDON, SW2 1EG
020 7926 9000

DRAWN	PROJECT		
MS	PHASE 14 - CYCLE HANGARS		
CHKD	DRAWING TITLE		
MS	VICTORIA RISE OPP NOS. 56 / 62 VICTORIA RISE		
APP	CLASSIFICATION	PAPER	SCALE
LM	CONSULTATION	A3	1:250
DATE	DRAWING NO	REVISION	
31.03.25	DES-CPZ-CH-014-01-84	A	



NOTES:


1. All dimensions are in metres unless otherwise stated

2. Do not scale from this drawing

3. All new signs and road markings to be laid in accordance with the traffic sign regulations and general directions 2016

4. The design based on OS based map

REV	DESCRIPTION	DRAWN	SIG	DATE	CHKD	SIG	DATE	APP	SIG	DATE



PARKING, STREET MANAGEMENT
AND COMMERCIAL,
3RD FLOOR, CIVIC CENTRE
6 BRIXTON HILL
LONDON, SW2 1EG
020 7926 9000

DRAWN	MS	PROJECT	PHASE 14 - CYCLE HANGARS				
CHKD	MS	DRAWING TITLE	VILLA ROAD OUTSIDE NO 5 VILLA ROAD				
APP	LM	CLASSIFICATION	CONSULTATION	PAPER	A3	SCALE	1:250
DATE	31.03.25	DRAWING NO	DES-CPZ-CH-014-01-85	REVISION	A		



© CROWN COPYRIGHT AND DATABASE RIGHT 2025 . ORDNANCE SURVEY 100019338. UNAUTHORISED REPRODUCTION INFRINGES CROWN COPYRIGHT AND MAY LEAD TO PROSECUTION OR CIVIL PROCEEDINGS.

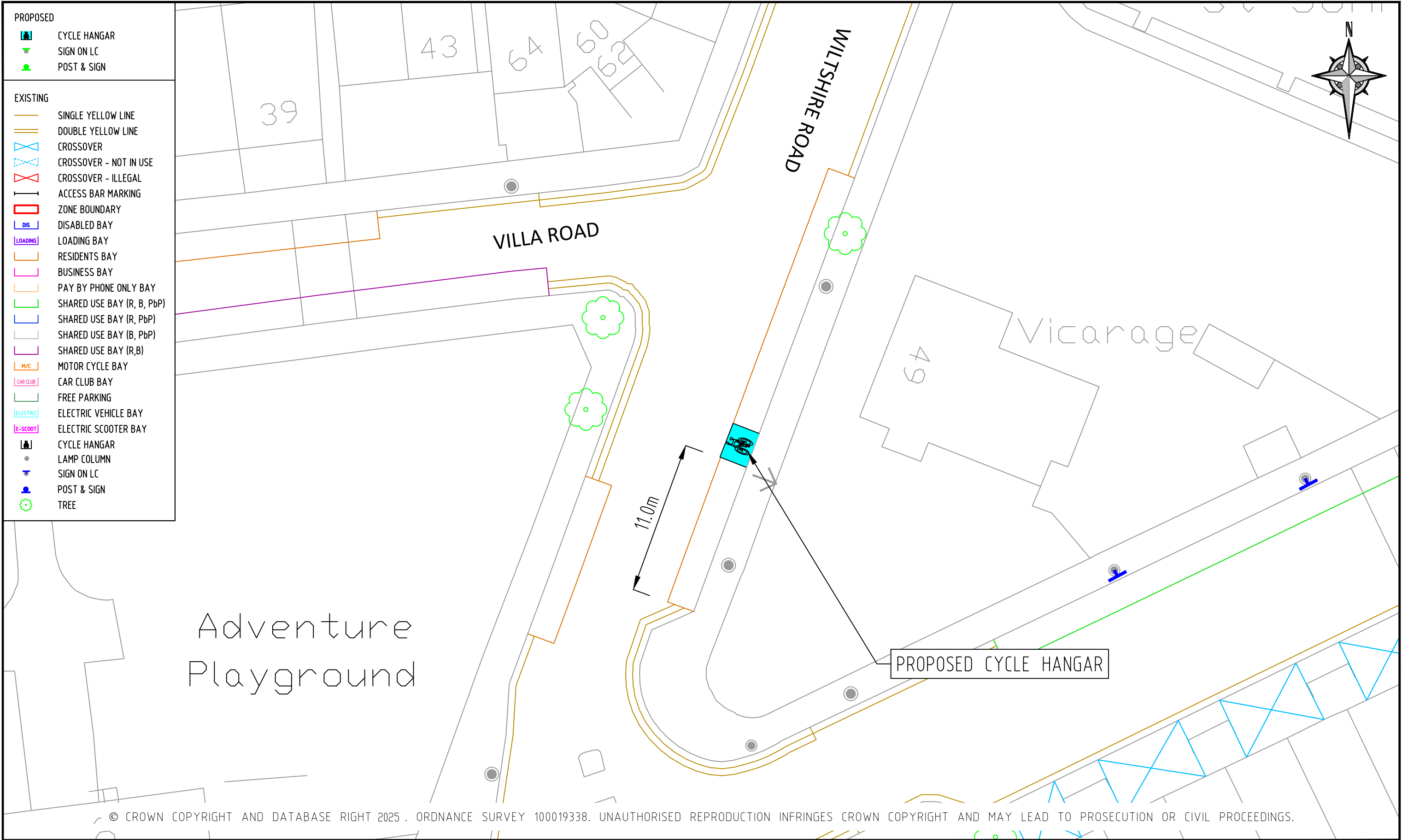
- NOTES:
1. All dimensions are in metres unless otherwise stated
 2. Do not scale from this drawing
 3. All new signs and road markings to be laid in accordance with the traffic sign regulations and general directions 2016
 4. The design based on DS based map

REV	DESCRIPTION	DRAWN	SIG	DATE	CHKD	SIG	DATE	APP	SIG	DATE



PARKING, STREET MANAGEMENT
AND COMMERCIAL,
3RD FLOOR, CIVIC CENTRE
6 BRIXTON HILL
LONDON, SW2 1EG
020 7926 9000

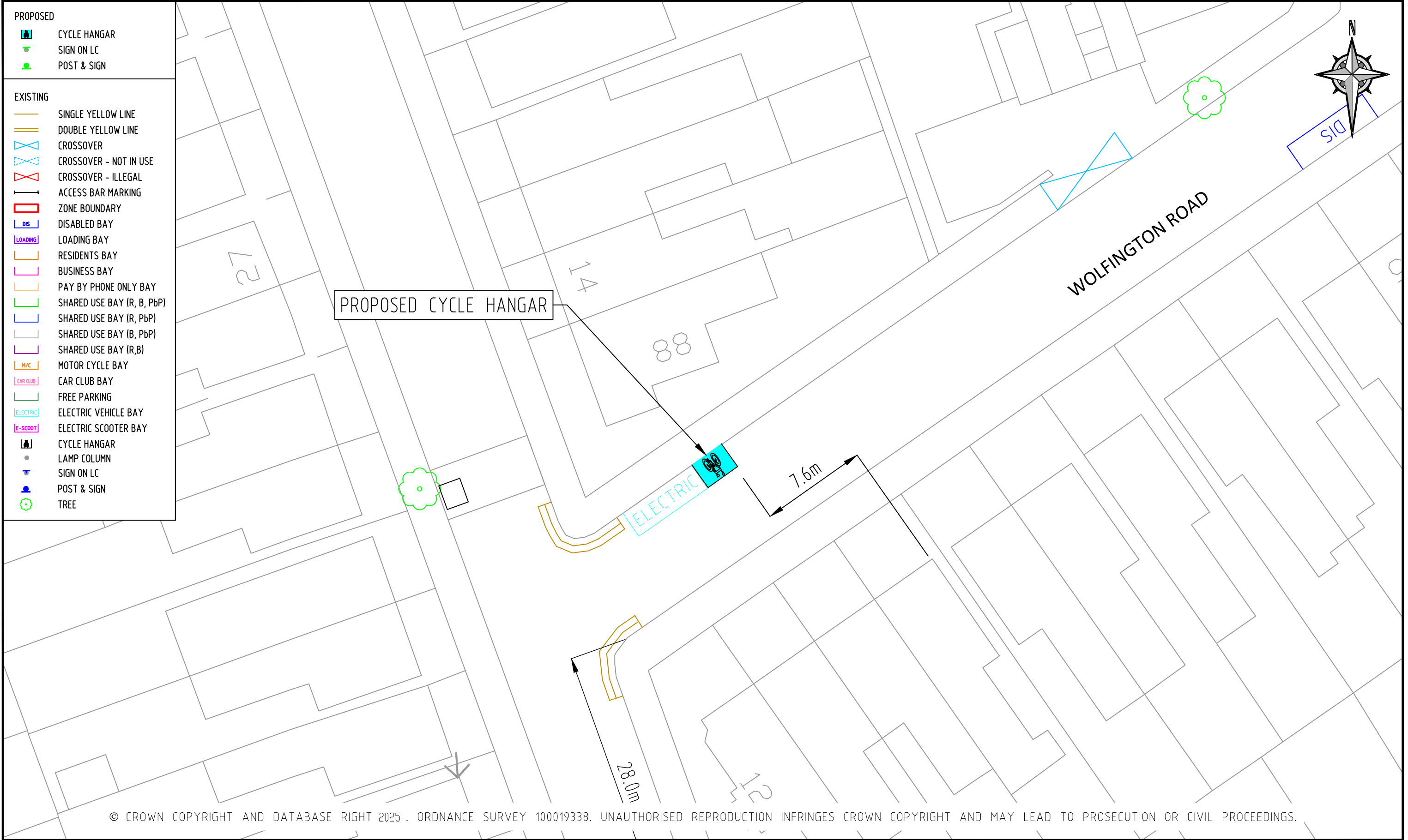
DRAWN	MS	PROJECT	PHASE 14 – CYCLE HANGARS		
CHKD	MS	DRAWING TITLE	WHITELEY ROAD SIDE OF NO. 61 ALEXANDRA DRIVE		
APP	LM	CLASSIFICATION	CONSULTATION	PAPER	A3
DATE	31.03.25	SCALE	1:250	REVISION	A
		DRAWING NO	DES-CPZ-CH-014-01-87		



NOTES: 1. All dimensions are in metres unless otherwise stated 2. Do not scale from this drawing 3. All new signs and road markings to be laid in accordance with the traffic sign regulations and general directions 2016 4. The design based on DS based map											
REV	DESCRIPTION	DRAWN	SIG	DATE	CHKD	SIG	DATE	APP	SIG	DATE	

PARKING, STREET MANAGEMENT AND COMMERCIAL,
3RD FLOOR, CIVIC CENTRE
6 BRIXTON HILL
LONDON, SW2 1EG
020 7926 9000

DRAWN	MS	PROJECT	PHASE 14 - CYCLE HANGARS		
CHKD	MS	DRAWING TITLE	WILTSHIRE ROAD O/S NO. 49 THE VICARAGE		
APP	LM	CLASSIFICATION	CONSULTATION	PAPER	A3
		SCALE	1:250		
DATE	31.03.25	DRAWING NO	DES-CPZ-CH-014-01-88		REVISION
					A



NOTES:

- All dimensions are in metres unless otherwise stated
- Do not scale from this drawing
- All new signs and road markings to be laid in accordance with the traffic sign regulations and general directions 2016
- The design based on DS based map

REV	DESCRIPTION	DRAWN	SIG	DATE	CHKD	SIG	DATE	APP	SIG	DATE

PARKING, STREET MANAGEMENT AND COMMERCIAL,
3RD FLOOR, CIVIC CENTRE
6 BRIXTON HILL
LONDON, SW2 1EG
020 7926 9000

DRAWN	PROJECT	CHKD	DRAWING TITLE	APP	CLASSIFICATION	PAPER	SCALE	DATE	DRAWING NO	REVISION
MS	PHASE 14 - CYCLE HANGARS	MS	WOLFINGTON RD OUTSIDE NO 88 WOLFINGTON RD	LM	CONSULTATION	A3	1:250	31.03.25	DES-CPZ-CH-014-01-86	A