

Juxon Street

Ruskin Park to Kennington Park Greenway - Phase 1













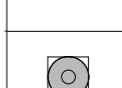
New footway paving to improve the junction for pedestrians.

New tactile paving to improve crossing facility for pedestrians.

Kerb corner cut back to make left turn easier for all vehicles.

Scale: 1:100 @ A2

Key:

	Existing Footway
	Proposed Footway
	Carriageway
	Existing Kerb
	Proposed Kerb
	Dropped Kerb
	Proposed Speed Table
	Tactile Paving
	Existing Line Markings
	Proposed Line Markings
	Yellow Line Markings
	Bollard
	Grass/Soil Area

November 2015

