













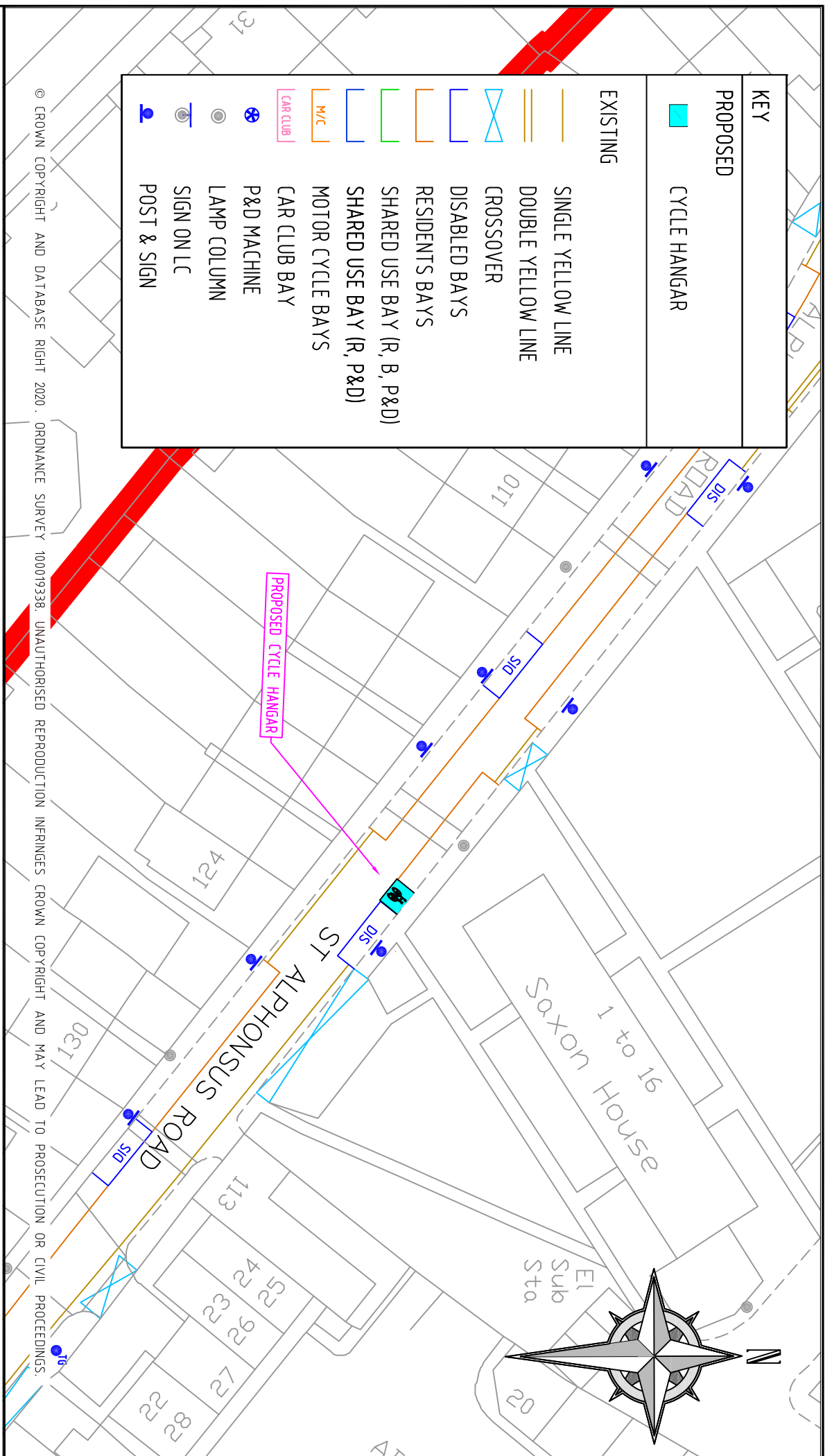


KEY	
PROPOSED	
	CYCLE HANGAR
EXISTING	
	SINGLE YELLOW LINE
	DOUBLE YELLOW LINE
	CROSSOVER
	DISABLED BAYS
	RESIDENTS BAYS
	SHARED USE BAY (R, B, P&D)
	SHARED USE BAY (R, P&D)
	MOTOR CYCLE BAYS
	CAR CLUB BAY
	P&D MACHINE
	LAMP COLUMN
	SIGN ON LC
	POST & SIGN



© CROWN COPYRIGHT AND DATABASE RIGHT 2020. ORDNANCE SURVEY 100019338. UNAUTHORISED REPRODUCTION INFRINGES CROWN COPYRIGHT AND MAY LEAD TO PROSECUTION OR CIVIL PROCEEDINGS.

REV	DESCRIPTION	DRAWN	SIG	DATE	CHD	SIG	DATE	APP	SIG	DATE

Lambeth
 HIGHWAYS & SUSTAINABILITY,
 CAPITAL PROGRAMMES,
 3RD FLOOR, CIVIC CENTRE,
 6 BRIXTON HILL,
 LONDON, SW2 7EG
 020 7926 9000

DRAWN		PROJECT	
CHD	CS	DRAWING TITLE	Phase 5 – Proposed Cycle Hangars
AW	SH	CLASSIFICATION	St Alphonsus Road – o/s Saxon House
SH	SH	PAPER	A4
DATE	DATE	SCALE	1:500
25.09.20	25.09.20	DRAWING NO	RS-CH-CPZ-3000-003
		REVISION	