

# Whitgift Street

Ruskin Park to Kennington Park Greenway - Phase 1
















Proposed raised table to reduce general traffic speeds and improve access to park for cyclists and pedestrians.

Access to Old Paradise Street Gardens.

New footway paving to improve the area around the park entrance.

Scale: 1:100 @ A2

**Key:**

	Existing Footway
	Proposed Footway
	Carriageway
	Existing Kerb
	Proposed Kerb
	Dropped Kerb
	Proposed Speed Table
	Tactile Paving
	Existing Line Markings
	Proposed Line Markings
	Yellow Line Markings
	Bollard
	Grass/Soil Area